

+NOTICE!!

These documents have been scanned!

Do not place un-scanned documents beneath this notice!

Do not remove this notice from this file!

GPO Jacket No. 560-102
Print Order 61549
Rise Business Services, LLC
Job=AZ15 9/23/2019



Box Number= AZ15279



Claim Begin-End: AMC014598-AMC014838

1 Initial Receipt



AZ15279-4

AMC013512-AMC014972

**NO
DOCUMENTS
FOUND**

NO DOCUMENTS FOUND
NO DOCUMENTS FOUND

NOTICE!!

These documents have been scanned!

Do not place un-scanned documents beneath this notice!

Do not remove this notice from this file!

GPO Jacket No. 560-102
Print Order 61549
Rise Business Services, LLC
Job=AZ15 9/23/2019



Box Number= AZ15279



Claim Begin-End: AMC014598-AMC014838

2 Correspondence



AZ15279-4

AMC013512-AMC014972

**NO
DOCUMENTS
FOUND**

NO DOCUMENTS FOUND
NO DOCUMENTS FOUND

NOTICE!!

These documents have been scanned!

Do not place un-scanned documents beneath this notice!

Do not remove this notice from this file!

GPO Jacket No. 560-102
Print Order 61549
Rise Business Services, LLC
Job=AZ15 9/23/2019



Box Number= AZ15279



Claim Begin-End: AMC014598-AMC014838

3 Transfers



AZ15279-4

AMC013512-AMC014972

**NO
DOCUMENTS
FOUND**

NO DOCUMENTS FOUND
NO DOCUMENTS FOUND

NOTICE!!

These documents have been scanned!

Do not place un-scanned documents beneath this notice!

Do not remove this notice from this file!

GPO Jacket No. 560-102
Print Order 61549
Rise Business Services, LLC
Job=AZ15 9/23/2019



Box Number= AZ15279



Claim Begin-End: AMC014598-AMC014838

4 Annual Filings



AZ15279-4

AMC013512-AMC014972

RECEIVED
B.L.M. AZ STATE OFFICE

2008 JUL 23 A 9: 23

PHOENIX, ARIZONA



2008 JUL 23 A 9: 23
B.L.M. AZ STATE OFFICE
PHOENIX, ARIZONA

LEAD FILE NUMBERS:

AMC 14598	AMC 389660
267423	390053
343969	392440
354965	

LEAD AMC SERIAL NUMBER	AMC SERIAL NUMBER(S)	NUMBER OF CLAIM(S)
14598	Amc 014600 - 604	5
"	014606 - 07	2
"	014609 - 014655	47
"	014657 - 695	39
"	014697 - 014779	83
"	014781 - 014818	38
"	014821 - 838	18
267423	267423 - 431	9
343969	343969 - 344004	36
354965	354965 - 355000	36
389660	389660 - 389688	29
"	389694 - 701	8
390053	390053 - 059	7
392440	392440 - 443	4
	Total	361
RECEIPT #	1746607	ENTERED INTO COMPUTER AUG 28 2008 PB & VERIFIED
RECEIVED	07/23/2008	

Exhibit A

County: Pima

State: AZ

<u>BLM Serial #</u>	<u>Claim Name</u>	<u>Original Recording</u>		<u>Amended Recording</u>		<u>Location</u>
		<u>Recording #</u>	<u>Page #</u>	<u>Recording #</u>	<u>Page #</u>	
AMC 014600	ANTICIPATION #11	818	547	1306	302	SEC09-T18S-R12E
AMC 014601	ANTICIPATION NO. 13	836	415			SEC15-T18S-R12E
AMC 014602	ANTICIPATION NO. 14	836	416			SEC15-T18S-R12E
AMC 014603	ANTICIPATION # 18	836	420	1306	303	SEC10-T18S-R12E
AMC 014604	ANTICIPATION #19	836	421	1306	304	SEC10-T18S-R12E
AMC 014606	ANTICIPATION #22	915	300			SEC15-T18S-R12E
AMC 014607	ANTICIPATION #23	915	301			SEC15-T18S-R12E
AMC 014609	ANTICIPATION #25	923	598			SEC15-T18S-R12E
AMC 014610	BLACK JACK #1	77	289	2270	231	SEC07-T18S-R12E
AMC 014611	BLACK JACK #2	77	288	2280	467	SEC07-T18S-R12E
AMC 014612	BLACK JACK #3	77	287	2280	468	SEC07-T18S-R12E
AMC 014613	BLACK JACK #4	77	286	2280	469	SEC07-T18S-R12E
AMC 014614	BLACK JACK EXT. NO. 1	380	37	2280	489	SEC07-T18S-R12E
AMC 014615	BLACK JACK EXT. NO. 2	380	38	2280	490	SEC06-T18S-R12E
AMC 014616	BLUE BELL 1	808	587	2838	180	SEC10-T18S-R12E
AMC 014617	BLUE BELL 2	808	588	2838	181	SEC03-T18S-R12E
AMC 014618	BLUE BELL 3	808	589	2838	182	SEC03-T18S-R12E
AMC 014619	BLUE BELL 4	808	590	2838	183	SEC04-T18S-R12E
AMC 014620	BLUE BELL 5	808	591	2838	184	SEC04-T18S-R12E
AMC 014621	BLUE BELL 6	808	592	2838	185	SEC04-T18S-R12E
AMC 014622	BLUE BELL 7	808	593	2838	186	SEC04-T18S-R12E
AMC 014623	BLUE BELL 8	808	594	2838	187	SEC04-T18S-R12E
AMC 014624	BLUE BELL 9	808	595	2838	188	SEC04-T18S-R12E
AMC 014625	BLUE BELL 10	808	596	2838	189	SEC03-T18S-R12E
AMC 014626	BLUE BELL 11	808	597	2838	190	SEC03-T18S-R12E
AMC 014627	BLUE BELL 12	808	598	2838	191	SEC03-T18S-R12E
AMC 014628	BLUE BELL 13	808	599	2838	192	SEC04-T18S-R12E
AMC 014629	BLUE BELL #14	808	600	2838	193	SEC04-T18S-R12E
AMC 014630	BLUE BELL 15	809	1	2838	194	SEC04-T18S-R12E
AMC 014631	BLUE BELL 16	809	2	2838	195	SEC04-T18S-R12E
AMC 014632	BLUE BELL 17	809	3	2838	196	SEC04-T18S-R12E
AMC 014633	BLUE BELL 18	809	4	2838	197	SEC04-T18S-R12E
AMC 014634	BLUE BELL 19	809	5	2838	198	SEC04-T18S-R12E
AMC 014635	BLUE BELL 20	809	6	2838	199	SEC04-T18S-R12E
AMC 014636	BLUE BELL 21	809	7	2838	200	SEC04-T18S-R12E
AMC 014637	BLUE BELL 22	809	8	2838	201	SEC03-T18S-R12E
AMC 014638	BOUNDARY #7	1340	322			SEC22-T18S-R12E

RECEIVED
 B.L.M. AZ STATE OFFICE

Date: 7/22/2008

RECEIVED
B.L.M. AZ STATE OFFICE

2008 JUL 23 A 9: 23

PHOENIX, ARIZONA

Exhibit A

County: Pima

State: AZ

<u>BLM Serial #</u>	<u>Claim Name</u>	<u>Original Recording</u>		<u>Amended Recording</u>		<u>Location</u>
		<u>Recording #</u>	<u>Page #</u>	<u>Recording #</u>	<u>Page #</u>	
AMC 014639	BOUNDARY #8	1340	323			SEC22-T18S-R12E
AMC 014640	BOUNDARY #9	1340	324			SEC22-T18S-R12E
AMC 014641	BOUNDARY #10	1340	325			SEC22-T18S-R12E
AMC 014642	BOUNDARY #11	1340	326			SEC22-T18S-R12E
AMC 014643	BOUNDARY #12	1340	327			SEC22-T18S-R12E
AMC 014644	BOUNDARY #13	1340	328			SEC22-T18S-R12E
AMC 014645	BOUNDARY #14	1340	329			SEC22-T18S-R12E
AMC 014646	BOUNDARY #15	1340	330			SEC22-T18S-R12E
AMC 014647	BOUNDARY #16	1340	331			SEC22-T18S-R12E
AMC 014648	BOUNDARY #17	1340	332			SEC22-T18S-R12E
AMC 014649	BOUNDARY #18	1340	333			SEC22-T18S-R12E
AMC 014650	BOUNDARY #19	1340	334			SEC22-T18S-R12E
AMC 014651	BOUNDARY #20	1340	335			SEC22-T18S-R12E
AMC 014652	BOUNDARY #21	1340	336			SEC22-T18S-R12E
AMC 014653	BOUNDARY #22	1340	337			SEC22-T18S-R12E
AMC 014654	BOUNDARY #23 FRACTION	1340	338			SEC22-T18S-R12E
AMC 014655	BOUNDARY #24 FRACTION	1340	339			SEC22-T18S-R12E
AMC 014657	COPPER EMPIRE #2	638	148	1306	307	SEC09-T18S-R12E
AMC 014658	COPPER EMPIRE #3	817	51	1306	308	SEC09-T18S-R12E
AMC 014659	COPPER EMPIRE #4	817	52	1306	309	SEC09-T18S-R12E
AMC 014660	COPPER EMPIRE #5	817	53	1306	310	SEC09-T18S-R12E
AMC 014661	COPPER EMPIRE #6	817	54	1306	311	SEC09-T18S-R12E
AMC 014662	COPPER EMPIRE #7	817	55	2838	178	SEC09-T18S-R12E
AMC 014663	COPPER EMPIRE #8	817	56	1306	313	SEC09-T18S-R12E
AMC 014664	COPPER EMPIRE #9	817	57	2838	179	SEC04-T18S-R12E
AMC 014665	COPPER EMPIRE #10	817	58	1306	315	SEC10-T18S-R12E
AMC 014666	COPPER GIANT #1	638	139	2731	371	SEC05-T18S-R12E
AMC 014667	COPPER GIANT #2	638	140	2731	372	SEC04-T18S-R12E
AMC 014668	COPPER GIANT #3	638	141	2731	373	SEC05-T18S-R12E
AMC 014669	COPPER GIANT #4	638	142	2731	374	SEC05-T18S-R12E
AMC 014670	COPPER GIANT #5	638	143	2731	375	SEC05-T18S-R12E
AMC 014671	COPPER GIANT #6	638	144	2731	376	SEC05-T18S-R12E
AMC 014672	COPPER GIANT #7	638	145	2731	377	SEC05-T18S-R12E
AMC 014673	COPPER GIANT #8	638	146	2731	378	SEC05-T18S-R12E
AMC 014674	COPPER JOHN EXTENSION #19	580	199	1038	524	SEC20-T18S-R12E
AMC 014675	COPPER JOHN EXTENSION #21	580	201	1038	526	SEC16-T18S-R12E

RECEIVED
 B.L.M. AZ STATE OFFICE

Date: 7/22/2008

RECEIVED
B.L.M. AZ STATE OFFICE

2008 JUL 23 A 9: 23

PHOENIX, ARIZONA

Exhibit A

County: Pima

State: AZ

BLM Serial #	Claim Name	Original Recording		Amended Recording		Location
		Recording #	Page #	Recording #	Page #	
AMC 014676	COPPER JOHN EXTENSION #23	580	203	1038	527	SEC20-T18S-R12E
AMC 014677	COPPER JOHN EXTENSION #24	580	204	1063	584	SEC21-T18S-R12E
AMC 014678	COPPER JOHN EXTENSION #25	580	205	1038	528	SEC21-T18S-R12E
AMC 014679	COPPER JOHN EXTENSION #26	580	206	1049	250	SEC17-T18S-R12E
AMC 014680	COPPER JOHN EXTENSION #27	580	207	1063	585	SEC20-T18S-R12E
AMC 014681	COPPER JOHN EXTENSION #28	580	208	1063	586	SEC20-T18S-R12E
AMC 014682	COPPER JOHN EXTENSION #29	580	209	1063	587	SEC20-T18S-R12E
AMC 014683	COPPER JOHN EXTENSION #30	580	210	1063	588	SEC20-T18S-R12E
AMC 014684	COPPER JOHN EXTENSION #31	580	211	1079	541	SEC20-T18S-R12E
AMC 014685	COPPER JOHN EXTENSION #35	580	215	1049	251	SEC17-T18S-R12E
AMC 014686	COPPER JOHN EXTENSION #42	784	59	2740	104	SEC09-T18S-R12E
AMC 014687	COPPER JOHN EXTENSION #43	784	60	2740	105	SEC09-T18S-R12E
AMC 014688	DEC NO. 1	2241	152			SEC07-T18S-R12E
AMC 014689	DEC NO. 2	2241	153			SEC07-T18S-R12E
AMC 014690	ESCONDIDO #1	76	623	1742	78	SEC18-T18S-R12E
AMC 014691	FRIJOLE	76	547	2965	149	SEC17-T18S-R12E
AMC 014692	HOPE #1	1469	28			SEC07-T18S-R12E
AMC 014693	HOPE #2	1469	27			SEC18-T18S-R12E
AMC 014694	JULY NO 1	2331	293			SEC18-T18S-R12E
AMC 014695	JULY NO 2	2331	292			SEC18-T18S-R12E
AMC 014697	LUCKY BOY #1	76	547	1742	76	SEC18-T18S-R12E
AMC 014698	MAY 1	1756	197	2838	177	SEC09-T18S-R12E
AMC 014699	MAY BIRD #2	890	286	2485	333	SEC12-T18S-R11E
AMC 014700	MAY BIRD #3	890	287	2485	334	SEC12-T18S-R11E
AMC 014701	MAY BIRD #4	890	288	2485	335	SEC12-T18S-R11E
AMC 014702	MAY BIRD #5	890	289	2485	336	SEC12-T18S-R11E
AMC 014703	MAY BIRD #6	890	290	2485	337	SEC12-T18S-R11E
AMC 014704	MAY BIRD #7	890	291	2485	338	SEC12-T18S-R11E
AMC 014705	MAY BIRD #9	977	133	2485	339	SEC12-T18S-R11E
AMC 014706	MAY BIRD #10	977	134	2485	340	SEC12-T18S-R11E
AMC 014707	MAY BIRD #11	977	135	2485	341	SEC11-T18S-R11E
AMC 014708	MAY BIRD #16	977	140	2485	342	SEC12-T18S-R11E

Date: 7/22/2008

RECEIVED
 B.L.M. AZ STATE OFFICE
 PUEBLO, ARIZONA
 2008 JUL 22 10 42 AM

RECEIVED
B.L.M. AZ STATE OFFICE

2008 JUL 23 A 9:23

PHOENIX, ARIZONA

Exhibit A

County: Pima

State: AZ

BLM Serial #	Claim Name	Original Recording		Amended Recording		Location
		Recording #	Page #	Recording #	Page #	
AMC 014709	MAY BIRD #17	977	141	2485	343	SEC12-T18S-R11E
AMC 014710	MAY BIRD #18	977	142	2485	344	SEC12-T18S-R11E
AMC 014711	MAY BIRD #19	977	143	2485	345	SEC12-T18S-R11E
AMC 014712	MAY BIRD #21	977	145	2485	346	SEC07-T18S-R12E
AMC 014713	MAY BIRD #36	1484	547	2485	347	SEC13-T18S-R11E
AMC 014714	MAY BIRD #37	1484	548	2485	348	SEC07-T18S-R12E
AMC 014715	MAY BIRD #38	1484	549	2485	349	SEC13-T18S-R11E
AMC 014716	MAY BIRD #39	1484	550	2485	350	SEC18-T18S-R12E
AMC 014717	MAY BIRD #40	1484	551	2485	351	SEC13-T18S-R11E
AMC 014718	MAY BIRD #41	1484	552	2485	352	SEC18-T18S-R12E
AMC 014719	MAY BIRD #42	1484	553	2485	353	SEC18-T18S-R12E
AMC 014720	MAY BIRD #43	1484	554	2485	354	SEC18-T18S-R12E
AMC 014721	MAY BIRD #44	1484	555	2485	355	SEC18-T18S-R12E
AMC 014722	MAY BIRD #51	1484	562	2485	356	SEC07-T18S-R12E
AMC 014723	MAY BIRD #52	1484	563	2485	357	SEC12-T18S-R11E
AMC 014724	MAY BIRD #58	1484	569	2485	358	SEC06-T18S-R12E
AMC 014725	MAY BIRD #59	1484	570	2485	359	SEC06-T18S-R12E
AMC 014726	MAY BIRD #60	1484	571	2485	360	SEC06-T18S-R12E
AMC 014727	MAY BIRD #62	1484	573	2485	361	SEC06-T18S-R12E
AMC 014728	MONZONITE NO. I	1602	116			SEC04-T18S-R12E
AMC 014729	NEW YEARS EVE EXT. #12	638	131	2731	379	SEC09-T18S-R12E
AMC 014730	NEW YEARS EVE EXT. #13	638	132	2731	380	SEC09-T18S-R12E
AMC 014731	NEW YEARS EVE EXT. #14	641	66	2731	381	SEC09-T18S-R12E
AMC 014732	NEW YEARS EVE EXT. #15	638	133	2731	382	SEC09-T18S-R12E
AMC 014733	NEW YEARS EVE EXT. #16	638	138	2747	206	SEC08-T18S-R12E
AMC 014734	NEW YEARS EVE EXT. #17	638	129	2731	384	SEC08-T18S-R12E
AMC 014735	NEW YEARS EVE EXT. #18	638	135	2731	385	SEC08-T18S-R12E
AMC 014736	NEW YEARS EVE EXT. #19	638	130	2731	386	SEC09-T18S-R12E
AMC 014737	NEW YEARS EVE EXT. #20	638	134	2731	387	SEC08-T18S-R12E
AMC 014738	NEW YEARS EVE EXT. #21	638	137	2731	388	SEC04-T18S-R12E
AMC 014739	NEW YEARS EVE EXT. #22	638	136	2747	205	SEC08-T18S-R12E
AMC 014740	OAKIE #1	821	79	1079	538	SEC20-T18S-R11E

RECEIVED
 B.L.M. AZ STATE OFFICE
 JUL 2 2008
 PSONIX AZONA

RECEIVED
B.L.M. AZ STATE OFFICE

2008 JUL 23 A 9: 23

PHOENIX, ARIZONA

RECEIVED
B.L.M. AZ STATE OFFICE

2008 JUL 23 A 9:22 AM
PHOENIX, ARIZONA

Exhibit A

County: Pima

State: AZ

<u>BLM Serial #</u>	<u>Claim Name</u>	<u>Original Recording</u>		<u>Amended Recording</u>		<u>Location</u>
		<u>Recording #</u>	<u>Page #</u>	<u>Recording #</u>	<u>Page #</u>	
AMC 014741	OAKIE #6	821	84	1079	539	SEC20-T18S-R12E
AMC 014742	OAKIE #9	821	87	1079	540	SEC20-T18S-R12E
AMC 014743	OAKIE NO. 21	2302	199			SEC20-T18S-R12E
AMC 014744	OAKIE NO. 22	2302	200			SEC20-T18S-R12E
AMC 014745	OAKIE NO. 23	2302	201			SEC20-T18S-R12E
AMC 014746	OAKIE NO. 24	2302	202			SEC20-T18S-R12E
AMC 014747	OAKIE NO. 25	2302	203			SEC20-T18S-R12E
AMC 014748	OAKIE NO. 26	2302	204			SEC20-T18S-R12E
AMC 014749	OAKIE NO. 27	2302	205			SEC20-T18S-R12E
AMC 014750	OCTOBER NO. 2	2469	245			SEC12-T18S-R12E
AMC 014751	PANA BLANCA EXT. NO. 1	784	62	2379	301	SEC06-T18S-R12E
AMC 014752	PANA BLANCA EXT. NO. 2	784	63	2379	302	SEC07-T18S-R12E
AMC 014753	PANA BLANCA EXT. NO. 3	784	64	2379	303	SEC06-T18S-R12E
AMC 014754	PANA BLANCA EXT. NO. 4	784	65	2379	304	SEC06-T18S-R12E
AMC 014755	PANA BLANCA EXT. NO. 5	784	66	2556	374	SEC07-T18S-R12E
AMC 014756	PANA BLANCA EXTENTION #6	784	68	2379	306	SEC07-T18S-R12E
AMC 014757	PANA BLANCA EXTENTION #7	784	67	2556	375	SEC07-T18S-R12E
AMC 014758	PANA BLANCA EXT. NO. 8	784	69	2379	308	SEC12-T18S-R11E
AMC 014759	P. B. NO. 2	2314	299	2444	238	SEC07-T18S-R12E
AMC 014760	P. B. NO. 5	2330	287	2384	183	SEC06-T18S-R12E
AMC 014761	P. B. NO. 8	2380	290			SEC08-T18S-R12E
AMC 014762	PENA BLANCA #5	681	235	2379	294	SEC05-T18S-R12E
AMC 014763	PLADA #1	2731	365			SEC08-T18S-R12E
AMC 014764	PLADA #2	2731	366			SEC09-T18S-R12E
AMC 014765	PLADA #3	2731	367	2747	207	SEC08-T18S-R12E
AMC 014766	PLADA #4	2731	368			SEC09-T18S-R12E
AMC 014767	PLADA #5	2731	369			SEC09-T18S-R12E
AMC 014768	PLADA #6	2731	370	2769	82	SEC09-T18S-R12E
AMC 014769	QUARTZ HILL #3	1648	596	2485	362	SEC18-T18S-R12E
AMC 014770	RED HILL EXTENSION #1	512	411	1072	586	SEC20-T18S-R12E
AMC 014771	RED HILL EXTENSION #2	512	412	1003	382	SEC20-T18S-R12E
AMC 014772	RED HILL EXTENSION #3	512	413	1049	254	SEC20-T18S-R12E

Date: 7/22/2008

RECEIVED
B.L.M. AZ STATE OFFICE

2008 JUL 23 A 9: 23

PHOENIX, ARIZONA

RECEIVED
 B.L.M. AZ STATE OFFICE

2008 JUL 23 9:42

PHOENIX, ARIZONA

Exhibit A

County: Pima

State: AZ

BLM Serial #	Claim Name	Original Recording		Amended Recording		Location
		Recording #	Page #	Recording #	Page #	
AMC 014773	RED HILL EXTENSION #6	646	241	1063	575	SEC17-T18S-R12E
AMC 014774	RED HILL EXTENSION #7	646	242	1072	587	SEC20-T18S-R12E
AMC 014775	RED HILL EXTENSION #10	646	244	1072	588	SEC20-T18S-R12E
AMC 014776	RED HILL EXTENSION #11	646	245	1063	572	SEC20-T18S-R12E
AMC 014777	RED HILL EXTENSION #12	646	246	1063	573	SEC20-T18S-R12E
AMC 014778	RED HILL EXTENSION #13	646	247	1049	256	SEC17-T18S-R12E
AMC 014779	RED HILL EXTENSION #17	821	78	1049	257	SEC17-T18S-R12E
AMC 014781	RESERVE NO. 7	822	486			SEC10-T18S-R12E
AMC 014782	RESERVE NO. 8	822	487			SEC10-T18S-R12E
AMC 014783	RESERVE NO. 9	822	488			SEC10-T18S-R12E
AMC 014784	RESERVE NO. 10	822	489			SEC10-T18S-R12E
AMC 014785	RESERVE NO. 11	822	490			SEC10-T18S-R12E
AMC 014786	RESERVE NO. 12	822	491			SEC10-T18S-R12E
AMC 014787	RESERVE NO. 13	822	492			SEC15-T18S-R12E
AMC 014788	RESERVE NO. 14	822	493			SEC10-T18S-R12E
AMC 014789	RESERVE #15	822	494	1154	188	SEC15-T18S-R12E
AMC 014790	RESERVE #16	923	581			SEC15-T18S-R12E
AMC 014791	RESERVE #17	923	592			SEC15-T18S-R12E
AMC 014792	RESERVE #18	923	593			SEC15-T18S-R12E
AMC 014793	RESERVE #19	923	594	1154	189	SEC15-T18S-R12E
AMC 014794	RESERVE #20	923	595			SEC15-T18S-R12E
AMC 014795	RESERVE #21	923	596			SEC15-T18S-R12E
AMC 014796	RESERVE #22	932	353			SEC15-T18S-R12E
AMC 014797	RESERVE #23	923	582			SEC15-T18S-R12E
AMC 014798	RESERVE #24	923	583			SEC15-T18S-R12E
AMC 014799	RESERVE #25	923	584			SEC15-T18S-R12E
AMC 014800	RESERVE #26	923	585			SEC15-T18S-R12E
AMC 014801	RESERVE #27	923	586			SEC15-T18S-R12E
AMC 014802	RESERVE #28	923	587			SEC15-T18S-R12E
AMC 014803	RESERVE #29	935	566			SEC15-T18S-R12E
AMC 014804	RESERVE #30	923	588			SEC15-T18S-R12E
AMC 014805	RESERVE #31	923	589			SEC15-T18S-R12E
AMC 014806	RESERVE #32	923	590			SEC15-T18S-R12E
AMC 014807	RESERVE #33	923	591			SEC15-T18S-R12E

Date: 7/22/2008

RECEIVED
B.L.M. AZ STATE OFFICE

2008 JUL 23 A 9: 23

PHOENIX, ARIZONA

Exhibit A

County: Pima

State: AZ

<u>BLM Serial #</u>	<u>Claim Name</u>	<u>Original Recording</u>		<u>Amended Recording</u>		<u>Location</u>
		<u>Recording #</u>	<u>Page #</u>	<u>Recording #</u>	<u>Page #</u>	
AMC 014808	RESERVE #34	935	565			SEC15-T18S-R12E
AMC 014809	RESERVE NO. 36 FRACTION	2302	215			SEC15-T18S-R12E
AMC 014810	RESERVE NO. 37 FRACTION	2302	216			SEC15-T18S-R12E
AMC 014811	RESERVE NO. 38 FRACTION	2302	217			SEC15-T18S-R12E
AMC 014812	RESERVE NO. 39 FRACTION	2302	218			SEC15-T18S-R12E
AMC 014813	SEPT. NO 4	2331	291			SEC06-T18S-R12E
AMC 014814	SEPT. NO 5	2331	290			SEC12-T18S-R11E
AMC 014815	SEPT. NO 6	2331	289			SEC12-T18S-R11E
AMC 014816	TINAJA #3	836	404	1063	578	SEC15-T18S-R12E
AMC 014817	TINAJA #4	836	405	1063	579	SEC21-T18S-R12E
AMC 014818	TINAJA #5	836	406	1063	580	SEC21-T18S-R12E
AMC 014821	TINAJA #9	836	410	1063	581	SEC21-T18S-R12E
AMC 014822	TINAJA #10	836	411	1063	582	SEC21-T18S-R12E
AMC 014823	TINAJA #11	836	412	1072	589	SEC21-T18S-R12E
AMC 014824	TINAJA #12	836	413	1063	583	SEC21-T18S-R12E
AMC 014825	TINAJA NO. 14	883	17			SEC21-T18S-R12E
AMC 014826	TINAJA #16	915	298	1089	153	SEC15-T18S-R12E
AMC 014827	TINAJA NO. 19	2302	207			SEC21-T18S-R12E
AMC 014828	TINAJA NO. 20	2302	208			SEC21-T18S-R12E
AMC 014829	TINAJA NO. 21	2302	209			SEC21-T18S-R12E
AMC 014830	TINAJA NO. 22	2302	210			SEC21-T18S-R12E
AMC 014831	TINAJA NO. 23	2302	211			SEC21-T18S-R12E
AMC 014832	TINAJA NO. 24	2302	212			SEC22-T18S-R12E
AMC 014833	TINAJA NO. 25	2302	213			SEC21-T18S-R12E
AMC 014834	TINAJA NO. 26	2302	214			SEC22-T18S-R12E
AMC 014835	VIRGINIA #1	1734	53	1746	522	SEC17-T18S-R12E
AMC 014836	VIRGINIA #2	1734	54	1746	523	SEC17-T18S-R12E
AMC 014837	VIRGINIA #3	1734	55	1746	524	SEC17-T18S-R12E
AMC 014838	VIRGINIA #4	1734	56	1748	571	SEC17-T18S-R12E
AMC 267423	ANTICIPATION # 9	8011	2117			SEC10-T18S-R12E
AMC 267424	ANTICIPATION #10	8011	2120			SEC10-T18S-R12E
AMC 267425	ANTICIPATION #20	8011	2123			SEC10-T18S-R12E
AMC 267426	ANTICIPATION #24	8011	2125			SEC15-T18S-R12E
AMC 267427	TINAJA NO. 6	8011	2135			SEC22-T18S-R12E
AMC 267428	TINAJA NO. 7	8011	2133			SEC21-T18S-R12E
AMC 267429	COPPER EMPIRE #1	8011	2127			SEC09-T18S-R12E

PHOENIX, ARIZONA

2008 JUL 23 9:22 AM

RECEIVED
B.L.M. AZ STATE OFFICE

RECEIVED
B.L.M. AZ STATE OFFICE

2008 JUL 23 A 9: 23

PHOENIX, ARIZONA

Exhibit A

County: Pima

State: AZ

BLM Serial #	Claim Name	Original Recording		Amended Recording		Location
		Recording #	Page #	Recording #	Page #	
AMC 267430	JULY NO. 5	8011	2129			SEC19-T18S-R12E
AMC 267431	RESERVE #3	8011	2131			SEC19-T18S-R12E
AMC 343969	OXIDE 1	10401	205			SEC06-T18S-R12E
AMC 343970	OXIDE 2	10401	207			SEC06-T18S-R12E
AMC 343971	OXIDE 3	10401	209			SEC06-T18S-R12E
AMC 343972	OXIDE 4	10401	211			SEC06-T18S-R12E
AMC 343973	OXIDE 5	10401	213			SEC05-T18S-R12E
AMC 343974	OXIDE 6	10401	215			SEC05-T18S-R12E
AMC 343975	OXIDE 7	10401	217			SEC05-T18S-R12E
AMC 343976	OXIDE 8	10401	219			SEC05-T18S-R12E
AMC 343977	OXIDE 9	10401	221			SEC05-T18S-R12E
AMC 343978	OXIDE 10	10401	223			SEC05-T18S-R12E
AMC 343979	OXIDE 11	10401	225			SEC05-T18S-R12E
AMC 343980	OXIDE 12	10401	227			SEC05-T18S-R12E
AMC 343981	OXIDE 13	10401	229			SEC05-T18S-R12E
AMC 343982	OXIDE 14	10401	231			SEC05-T18S-R12E
AMC 343983	OXIDE 15	10401	233			SEC05-T18S-R12E
AMC 343984	OXIDE 16	10401	235			SEC05-T18S-R12E
AMC 343985	OXIDE 17	10401	237			SEC05-T18S-R12E
AMC 343986	OXIDE 18	10401	239			SEC05-T18S-R12E
AMC 343987	OXIDE 19	10401	241			SEC05-T18S-R12E
AMC 343988	OXIDE 20	10401	243			SEC05-T18S-R12E
AMC 343989	OXIDE 21	10401	245			SEC05-T18S-R12E
AMC 343990	OXIDE 22	10401	247			SEC05-T18S-R12E
AMC 343991	OXIDE 23	10401	249			SEC05-T18S-R12E
AMC 343992	OXIDE 24	10401	251			SEC05-T18S-R12E
AMC 343993	OXIDE 25	10401	253			SEC06-T18S-R12E
AMC 343994	OXIDE 26	10401	255			SEC06-T18S-R12E
AMC 343995	OXIDE 27	10401	257			SEC05-T18S-R12E
AMC 343996	OXIDE 28	10401	259			SEC05-T18S-R12E
AMC 343997	OXIDE 29	10401	261			SEC05-T18S-R12E
AMC 343998	OXIDE 30	10401	263			SEC05-T18S-R12E
AMC 343999	OXIDE 31	10401	265			SEC05-T18S-R12E
AMC 344000	OXIDE 32	10401	267			SEC05-T18S-R12E
AMC 344001	OXIDE 33	10401	269			SEC05-T18S-R12E
AMC 344002	OXIDE 34	10401	271			SEC05-T18S-R12E
AMC 344003	OXIDE 35	10401	273			SEC05-T18S-R12E
AMC 344004	OXIDE 36	10401	275			SEC05-T18S-R12E

RECEIVED
 B.L.M. AZ STATE OFFICE
 2008 JUL 23
 PHOENIX, ARIZONA

RECEIVED
B.L.M. AZ STATE OFFICE

2008 JUL 23 A 9: 23

PHOENIX, ARIZONA

RECEIVED
B.L.M. AZ STATE OFFICE

2008 JUL 23

PHOENIX, ARIZONA

Exhibit A

County: Pima

State: AZ

BLM Serial #	Claim Name	Original Recording		Amended Recording		Location
		Recording #	Page #	Recording #	Page #	
AMC 354965	JAKE #1	11455	2469			SEC11-T18S-R12E
AMC 354966	JAKE #2	11455	2471			SEC11-T18S-R12E
AMC 354967	JAKE #3	11455	2473			SEC11-T18S-R12E
AMC 354968	JAKE #4	11455	2475			SEC11-T18S-R12E
AMC 354969	JAKE #5	11455	2477			SEC11-T18S-R12E
AMC 354970	JAKE #6	11455	2479			SEC11-T18S-R12E
AMC 354971	JAKE #7	11455	2481			SEC11-T18S-R12E
AMC 354972	JAKE #8	11455	2483			SEC11-T18S-R12E
AMC 354973	JAKE #9	11455	2485			SEC11-T18S-R12E
AMC 354974	JAKE #10	11455	2487			SEC11-T18S-R12E
AMC 354975	JAKE #11	11455	2489			SEC11-T18S-R12E
AMC 354976	JAKE #12	11455	2491			SEC11-T18S-R12E
AMC 354977	JAKE #13	11455	2493			SEC11-T18S-R12E
AMC 354978	JAKE #14	11455	2495			SEC11-T18S-R12E
AMC 354979	JAKE #15	11455	2497			SEC11-T18S-R12E
AMC 354980	JAKE #16	11455	2499			SEC12-T18S-R12E
AMC 354981	JAKE #17	11455	2501			SEC12-T18S-R12E
AMC 354982	JAKE #18	11455	2503			SEC12-T18S-R12E
AMC 354983	JAKE #19	11455	2505			SEC12-T18S-R12E
AMC 354984	JAKE #20	11455	2507			SEC12-T18S-R12E
AMC 354985	JAKE #21	11455	2509			SEC12-T18S-R12E
AMC 354986	JAKE #22	11455	2511			SEC12-T18S-R12E
AMC 354987	JAKE #23	11455	2513			SEC12-T18S-R12E
AMC 354988	JAKE #24	11455	2515			SEC12-T18S-R12E
AMC 354989	JAKE #25	11455	2517			SEC12-T18S-R12E
AMC 354990	JAKE #26	11455	2519			SEC12-T18S-R12E
AMC 354991	JAKE #27	11455	2521			SEC12-T18S-R12E
AMC 354992	JAKE #28	11455	2523			SEC12-T18S-R12E
AMC 354993	JAKE #29	11455	2525			SEC12-T18S-R12E
AMC 354994	JAKE #30	11455	2527			SEC12-T18S-R12E
AMC 354995	JAKE #31	11455	2529			SEC12-T18S-R12E
AMC 354996	JAKE #32	11455	2531			SEC12-T18S-R12E
AMC 354997	JAKE #33	11455	2533			SEC12-T18S-R12E
AMC 354998	JAKE #34	11455	2535			SEC12-T18S-R12E
AMC 354999	JAKE #35	11455	2537			SEC12-T18S-R12E
AMC 355000	JAKE #36	11455	2539			SEC12-T18S-R12E
AMC 389660	SIR #1	13245	553			SEC04-T18S-R12E
AMC 389661	SIR #2	13245	555			SEC04-T18S-R12E

Date: 7/22/2008

RECEIVED
B.L.M. AZ STATE OFFICE

2008 JUL 23 A 9:23

PHOENIX, ARIZONA

RECEIVED
B.L.M. AZ STATE OFFICE

2008 JUL 23 A
PHOENIX, ARIZONA

Exhibit A

County: Pima

State: AZ

<u>BLM Serial #</u>	<u>Claim Name</u>	<u>Original Recording</u>		<u>Amended Recording</u>		<u>Location</u>
		<u>Recording #</u>	<u>Page #</u>	<u>Recording #</u>	<u>Page #</u>	
AMC 389662	SIR #3	13245	557			SEC04-T18S-R12E
AMC 389663	SIR #4	13245	559			SEC04-T18S-R12E
AMC 389664	SIR #5	13245	561			SEC04-T18S-R12E
AMC 389665	SIR #6	13245	563			SEC04-T18S-R12E
AMC 389666	SIR #7	13245	565			SEC04-T18S-R12E
AMC 389667	SIR #8	13245	567			SEC04-T18S-R12E
AMC 389668	SIR #9	13245	569			SEC04-T18S-R13E
AMC 389669	SIR #10	13245	571			SEC04-T18S-R12E
AMC 389670	SIR #11	13245	573			SEC04-T18S-R12E
AMC 389671	SIR #12	13245	575			SEC04-T18S-R12E
AMC 389672	SIR #13	13245	577			SEC04-T18S-R12E
AMC 389673	SIR #14	13245	579			SEC04-T18S-R12E
AMC 389674	SIR #15	13245	581			SEC04-T18S-R12E
AMC 389675	SIR #16	13245	583			SEC04-T18S-R12E
AMC 389676	SIR #17	13245	585			SEC04-T18S-R12E
AMC 389677	SIR #18	13245	587			SEC04-T18S-R12E
AMC 389678	SIR #19	13245	589			SEC04-T18S-R12E
AMC 389679	SIR #20	13245	591			SEC04-T18S-R12E
AMC 389680	SIR #21	13245	593			SEC04-T18S-R12E
AMC 389681	SIR #22	13245	595			SEC04-T18S-R12E
AMC 389682	SIR #23	13245	597			SEC04-T18S-R12E
AMC 389683	SIR #24	13245	599			SEC04-T18S-R12E
AMC 389684	SIR #25	13245	601			SEC04-T18S-R12E
AMC 389685	SIR #26	13245	603			SEC04-T18S-R12E
AMC 389686	SIR #27	13245	605			SEC04-T18S-R12E
AMC 389687	SIR #28	13245	607			SEC04-T18S-R12E
AMC 389688	SIR #29	13245	609			SEC04-T18S-R12E
AMC 389694	SIR #35	13245	621			SEC01-T18S-R12E
AMC 389695	SIR #36	13245	623			SEC01-T18S-R12E
AMC 389696	SIR #37	13245	625			SEC04-T18S-R12E
AMC 389697	SIR #38	13245	627			SEC04-T18S-R12E
AMC 389698	SIR #39	13245	629			SEC04-T18S-R12E
AMC 389699	SIR #40	13245	631			SEC04-T18S-R12E
AMC 389700	SIR #41	13245	633			SEC04-T18S-R12E
AMC 389701	SIR #42	13245	635			SEC04-T18S-R12E
AMC 390053	BND #1	13258	219			SEC23-T18S-R12E
AMC 390054	BND #2	13258	221			SEC23-T18S-R12E
AMC 390055	BND #3	13258	223			SEC23-T18S-R12E

RECEIVED
B.L.M. AZ STATE OFFICE

2008 JUL 23 A 9: 23

PHOENIX, ARIZONA

Exhibit A

County: Pima

State: AZ

<u>BLM Serial #</u>	<u>Claim Name</u>	<u>Original Recording</u>		<u>Amended Recording</u>		<u>Location</u>
		<u>Recording #</u>	<u>Page #</u>	<u>Recording #</u>	<u>Page #</u>	
AMC 390056	BND #4	13258	225			SEC23-T18S-R12E
AMC 390057	BND #5	13258	227			SEC23-T18S-R12E
AMC 390058	BND #6	13258	229			SEC23-T18S-R12E
AMC 390059	BND #7	13258	231			SEC23-T18S-R12E
AMC 392440	CGO-1	13312	161			SEC05-T18S-R12E
AMC 392441	CGO-2	13312	163			SEC04-T18S-R12E
AMC 392442	CGO-3	13312	165			SEC04-T18S-R12E
AMC 392443	CGO-4	13312	167			SEC04-T18S-R12E
No. Of Claims	361					

ENTERED INTO COMPUTER

AUG 28 2008 *PB*

RECEIVED
B.L.M. AZ STATE OFFICE
2008 JUL 23 A 9: 22
PHOENIX, ARIZONA

RECEIVED
B.L.M. AZ STATE OFFICE

2008 JUL 23 A 9: 22

PHOENIX, ARIZONA

United States Department of the Interior
 Bureau of Land Management
 BUSINESS & SUPPORT SVCS DIV
 ONE N CENTRAL AVE SUITE 800
 PHOENIX, AZ 85004 -4427
 Phone: (602) 417-9200

Receipt

No:

1746607

Transaction #: 1803765		ENTERED INTO COMPUTER AUG 28 2008 PB + VERIFIED
Date of Transaction: 07/23/2008		
CUSTOMER:	D STILLWELL FREEPORT MCMORAN CORP ONE NORTH CENTRAL AVE PHOENIX, AZ 85004	

LINE #	QTY	DESCRIPTION	REMARKS	UNIT PRICE	TOTAL
1	1.00	LOCATABLE MINERALS / MINING CLAIMS-NOT NEW-UNADJUD, ONE AUTH NO. ONLY / MINING CLAIM MONEY RECEIVED (455) CASES: AMC14600/\$45125.00	MAINT 2009/361	- n/a -	45125.00
TOTAL:					\$45,125.00

PAYMENT INFORMATION					
1	AMOUNT:	\$45,125.00	POSTMARKED:	N/A	
	TYPE:	CHECK	RECEIVED:	07/23/2008	
	CHECK NO:	619102			
	NAME:	FREEPORT MCMORAN CORP STILLWELL, D ONE NORTH CENTRAL AVE PHOENIX AZ 85004			

REMARKS

This receipt was generated by the automated BLM Collections and Billing System and is a paper representation of a portion of the official electronic record contained therein.

Message:

313 ROWS RETRIEVED

CBS Export Results Report

Include Resolved Records

Record Status

- Error Records (E/M/I)
- Accepted Records (A/W)
- "On Hold" Records (H)
- All Records (for s/n or receipt nr)
- Exported, No Results From CBS
- New (not yet exported)

Search Criteria

Enter export Date (mm/dd/yyyy) ALL
Serial Number match (optional)
Receipt Nr (optional) 1539783
Export Nr (exclusive)
LR2000 User (defaults to login) ALL

Responsible Area (Errors Only)

- User (U,X)
- Programmer (P,X)
- All (U,P,X)

Query

Reset

[User Guide](#)

	Resend?	Export Nr	A/D	Serial Nr	Mult	Code	S Amount	Remarks	Receipt Nr	LR2000 User	#Msg	Resolved?	OK	Stat	A
1	<input type="checkbox"/>	1328036	A	AMC14600		582	125.00	2008	1539783	P5BROWN		<input type="checkbox"/>			

EXHIBIT A

2007 AUG -9 A 10: 23

County: Pima

State: AZ

BLM Serial #	Claim Name	Original Recording		Amended Recording		Location
		Recording #	Page #	Recording #	Page #	
AMC 014600	ANTICIPATION #11	818	547	1306	302	SEC09-T18S-R12E
AMC 014601	ANTICIPATION NO. 13	836	415			SEC15-T18S-R12E
AMC 014602	ANTICIPATION NO. 14	836	416			SEC15-T18S-R12E
AMC 014603	ANTICIPATION # 18	836	420	1306	303	SEC10-T18S-R12E
AMC 014604	ANTICIPATION #19	836	421	1306	304	SEC10-T18S-R12E
AMC 014606	ANTICIPATION #22	915	300			SEC15-T18S-R12E
AMC 014607	ANTICIPATION #23	915	301			SEC15-T18S-R12E
AMC 014609	ANTICIPATION #25	923	598			SEC15-T18S-R12E
AMC 014610	BLACK JACK #1	77	289	2270	231	SEC07-T18S-R12E
AMC 014611	BLACK JACK #2	77	288	2280	467	SEC07-T18S-R12E
AMC 014612	BLACK JACK #3	77	287	2280	468	SEC07-T18S-R12E
AMC 014613	BLACK JACK #4	77	286	2280	469	SEC07-T18S-R12E
AMC 014614	BLACK JACK EXT. NO. 1	380	37	2280	489	SEC07-T18S-R12E
AMC 014615	BLACK JACK EXT. NO. 2	380	38	2280	490	SEC06-T18S-R12E
AMC 014616	BLUE BELL 1	808	587	2838	180	SEC10-T18S-R12E
AMC 014617	BLUE BELL 2	808	588	2838	181	SEC03-T18S-R12E
AMC 014618	BLUE BELL 3	808	589	2838	182	SEC03-T18S-R12E
AMC 014619	BLUE BELL 4	808	590	2838	183	SEC04-T18S-R12E
AMC 014620	BLUE BELL 5	808	591	2838	184	SEC04-T18S-R12E
AMC 014621	BLUE BELL 6	808	592	2838	185	SEC04-T18S-R12E
AMC 014622	BLUE BELL 7	808	593	2838	186	SEC04-T18S-R12E
AMC 014623	BLUE BELL 8	808	594	2838	187	SEC04-T18S-R12E
AMC 014624	BLUE BELL 9	808	595	2838	188	SEC04-T18S-R12E
AMC 014625	BLUE BELL 10	808	596	2838	189	SEC03-T18S-R12E
AMC 014626	BLUE BELL 11	808	597	2838	190	SEC03-T18S-R12E
AMC 014627	BLUE BELL 12	808	598	2838	191	SEC03-T18S-R12E
AMC 014628	BLUE BELL 13	808	599	2838	192	SEC04-T18S-R12E
AMC 014629	BLUE BELL #14	808	600	2838	193	SEC04-T18S-R12E
AMC 014630	BLUE BELL 15	809	1	2838	194	SEC04-T18S-R12E
AMC 014631	BLUE BELL 16	809	2	2838	195	SEC04-T18S-R12E
AMC 014632	BLUE BELL 17	809	3	2838	196	SEC04-T18S-R12E
AMC 014633	BLUE BELL 18	809	4	2838	197	SEC04-T18S-R12E
AMC 014634	BLUE BELL 19	809	5	2838	198	SEC04-T18S-R12E
AMC 014635	BLUE BELL 20	809	6	2838	199	SEC04-T18S-R12E
AMC 014636	BLUE BELL 21	809	7	2838	200	SEC04-T18S-R12E
AMC 014637	BLUE BELL 22	809	8	2838	201	SEC03-T18S-R12E
AMC 014638	BOUNDARY #7	1340	322			SEC22-T18S-R12E
AMC 014639	BOUNDARY #8	1340	323			SEC22-T18S-R12E
AMC 014640	BOUNDARY #9	1340	324			SEC22-T18S-R12E
AMC 014641	BOUNDARY #10	1340	325			SEC22-T18S-R12E
AMC 014642	BOUNDARY #11	1340	326			SEC22-T18S-R12E
AMC 014643	BOUNDARY #12	1340	327			SEC22-T18S-R12E

PHOENIX, ARIZONA

Handwritten signature or initials

EXHIBIT A

RECEIVED
B.L.M. AZ STATE OFFICE

2007 AUG -9 A 10: 23

County: Pima

State: AZ

BLM Serial #	Claim Name	Original Recording		Amended Recording		Location
		Recording #	Page #	Recording #	Page #	
AMC 014644	BOUNDARY #13	1340	328			SEC22-T18S-R12E
AMC 014645	BOUNDARY #14	1340	329			SEC22-T18S-R12E
AMC 014646	BOUNDARY #15	1340	330			SEC22-T18S-R12E
AMC 014647	BOUNDARY #16	1340	331			SEC22-T18S-R12E
AMC 014648	BOUNDARY #17	1340	332			SEC22-T18S-R12E
AMC 014649	BOUNDARY #18	1340	333			SEC22-T18S-R12E
AMC 014650	BOUNDARY #19	1340	334			SEC22-T18S-R12E
AMC 014651	BOUNDARY #20	1340	335			SEC22-T18S-R12E
AMC 014652	BOUNDARY #21	1340	336			SEC22-T18S-R12E
AMC 014653	BOUNDARY #22	1340	337			SEC22-T18S-R12E
AMC 014654	BOUNDARY #23 FRACTION	1340	338			SEC22-T18S-R12E
AMC 014655	BOUNDARY #24 FRACTION	1340	339			SEC22-T18S-R12E
AMC 014657	COPPER EMPIRE #2	638	148	1306	307	SEC09-T18S-R12E
AMC 014658	COPPER EMPIRE #3	817	51	1306	308	SEC09-T18S-R12E
AMC 014659	COPPER EMPIRE #4	817	52	1306	309	SEC09-T18S-R12E
AMC 014660	COPPER EMPIRE #5	817	53	1306	310	SEC09-T18S-R12E
AMC 014661	COPPER EMPIRE #6	817	54	1306	311	SEC09-T18S-R12E
AMC 014662	COPPER EMPIRE #7	817	55	2838	178	SEC09-T18S-R12E
AMC 014663	COPPER EMPIRE #8	817	56	1306	313	SEC09-T18S-R12E
AMC 014664	COPPER EMPIRE #9	817	57	2838	179	SEC04-T18S-R12E
AMC 014665	COPPER EMPIRE #10	817	58	1306	315	SEC10-T18S-R12E
AMC 014666	COPPER GIANT #1	638	139	2731	371	SEC05-T18S-R12E
AMC 014667	COPPER GIANT #2	638	140	2731	372	SEC04-T18S-R12E
AMC 014668	COPPER GIANT #3	638	141	2731	373	SEC05-T18S-R12E
AMC 014669	COPPER GIANT #4	638	142	2731	374	SEC05-T18S-R12E
AMC 014670	COPPER GIANT #5	638	143	2731	375	SEC05-T18S-R12E
AMC 014671	COPPER GIANT #6	638	144	2731	376	SEC05-T18S-R12E
AMC 014672	COPPER GIANT #7	638	145	2731	377	SEC05-T18S-R12E
AMC 014673	COPPER GIANT #8	638	146	2731	378	SEC05-T18S-R12E
AMC 014674	COPPER JOHN EXTENSION #19	580	199	1038	524	SEC20-T18S-R12E
AMC 014675	COPPER JOHN EXTENSION #21	580	201	1038	526	SEC16-T18S-R12E
AMC 014676	COPPER JOHN EXTENSION #23	580	203	1038	527	SEC20-T18S-R12E
AMC 014677	COPPER JOHN EXTENSION #24	580	204	1063	584	SEC21-T18S-R12E
AMC 014678	COPPER JOHN EXTENSION #25	580	205	1038	528	SEC21-T18S-R12E
AMC 014679	COPPER JOHN EXTENSION #26	580	206	1049	250	SEC17-T18S-R12E
AMC 014680	COPPER JOHN EXTENSION #27	580	207	1063	585	SEC20-T18S-R12E
AMC 014681	COPPER JOHN EXTENSION #28	580	208	1063	586	SEC20-T18S-R12E
AMC 014682	COPPER JOHN EXTENSION #29	580	209	1063	587	SEC20-T18S-R12E
AMC 014683	COPPER JOHN EXTENSION #30	580	210	1063	588	SEC20-T18S-R12E
AMC 014684	COPPER JOHN EXTENSION #31	580	211	1079	541	SEC20-T18S-R12E
AMC 014685	COPPER JOHN EXTENSION #35	580	215	1049	251	SEC17-T18S-R12E
AMC 014686	COPPER JOHN EXTENSION #42	784	59	2740	104	SEC09-T18S-R12E

PHOENIX, ARIZONA

EXHIBIT A

RECEIVED
B.L.M. AZ STATE OFFICE

2007 AUG -9 A 10: 23

County: Pima

State: AZ

BLM Serial #	Claim Name	Original Recording		Amended Recording		Description
		Recording #	Page #	Recording #	Page #	
AMC 014687	COPPER JOHN EXTENSION #43	784	60	2740	105	SEC09-T18S-R12E
AMC 014688	DEC NO. 1	2241	152			SEC07-T18S-R12E
AMC 014689	DEC NO. 2	2241	153			SEC07-T18S-R12E
AMC 014690	ESCONDIDO #1	76	623	1742	78	SEC18-T18S-R12E
AMC 014691	FRIJOLE	76	547	2965	149	SEC17-T18S-R12E
AMC 014692	HOPE #1	1469	28			SEC07-T18S-R12E
AMC 014693	HOPE #2	1469	27			SEC18-T18S-R12E
AMC 014694	JULY NO 1	2331	293			SEC18-T18S-R12E
AMC 014695	JULY NO 2	2331	292			SEC18-T18S-R12E
AMC 014697	LUCKY BOY #1	76	547	1742	76	SEC18-T18S-R12E
AMC 014698	MAY 1	1756	197	2838	177	SEC09-T18S-R12E
AMC 014699	MAY BIRD #2	890	286	2485	333	SEC12-T18S-R11E
AMC 014700	MAY BIRD #3	890	287	2485	334	SEC12-T18S-R11E
AMC 014701	MAY BIRD #4	890	288	2485	335	SEC12-T18S-R11E
AMC 014702	MAY BIRD #5	890	289	2485	336	SEC12-T18S-R11E
AMC 014703	MAY BIRD #6	890	290	2485	337	SEC12-T18S-R11E
AMC 014704	MAY BIRD #7	890	291	2485	338	SEC12-T18S-R11E
AMC 014705	MAY BIRD #9	977	133	2485	339	SEC12-T18S-R11E
AMC 014706	MAY BIRD #10	977	134	2485	340	SEC12-T18S-R11E
AMC 014707	MAY BIRD #11	977	135	2485	341	SEC11-T18S-R11E
AMC 014708	MAY BIRD #16	977	140	2485	342	SEC12-T18S-R11E
AMC 014709	MAY BIRD #17	977	141	2485	343	SEC12-T18S-R11E
AMC 014710	MAY BIRD #18	977	142	2485	344	SEC12-T18S-R11E
AMC 014711	MAY BIRD #19	977	143	2485	345	SEC12-T18S-R11E
AMC 014712	MAY BIRD #21	977	145	2485	346	SEC07-T18S-R12E
AMC 014713	MAY BIRD #36	1484	547	2485	347	SEC13-T18S-R11E
AMC 014714	MAY BIRD #37	1484	548	2485	348	SEC07-T18S-R12E
AMC 014715	MAY BIRD #38	1484	549	2485	349	SEC13-T18S-R11E
AMC 014716	MAY BIRD #39	1484	550	2485	350	SEC18-T18S-R12E
AMC 014717	MAY BIRD #40	1484	551	2485	351	SEC13-T18S-R11E
AMC 014718	MAY BIRD #41	1484	552	2485	352	SEC18-T18S-R12E
AMC 014719	MAY BIRD #42	1484	553	2485	353	SEC18-T18S-R12E
AMC 014720	MAY BIRD #43	1484	554	2485	354	SEC18-T18S-R12E
AMC 014721	MAY BIRD #44	1484	555	2485	355	SEC18-T18S-R12E
AMC 014722	MAY BIRD #51	1484	562	2485	356	SEC07-T18S-R12E
AMC 014723	MAY BIRD #52	1484	563	2485	357	SEC12-T18S-R11E
AMC 014724	MAY BIRD #58	1484	569	2485	358	SEC06-T18S-R12E
AMC 014725	MAY BIRD #59	1484	570	2485	359	SEC06-T18S-R12E
AMC 014726	MAY BIRD #60	1484	571	2485	360	SEC06-T18S-R12E
AMC 014727	MAY BIRD #62	1484	573	2485	361	SEC06-T18S-R12E
AMC 014728	MONZONITE NO. 1	1602	116			SEC04-T18S-R12E
AMC 014729	NEW YEARS EVE EXT. #12	638	131	2731	379	SEC09-T18S-R12E

EXHIBIT A

RECEIVED
B.L.M. AZ STATE OFFICE

2007 AUG -9 A 10: 23

County: Pima

State: AZ

BLM Serial #	Claim Name	Original Recording		Amended Recording		Location
		Recording #	Page #	Recording #	Page #	
AMC 014730	NEW YEARS EVE EXT. #13	638	132	2731	380	PHOENIX, ARIZONA SEC09-T18S-R12E
AMC 014731	NEW YEARS EVE EXT. #14	641	66	2731	381	SEC09-T18S-R12E
AMC 014732	NEW YEARS EVE EXT. #15	638	133	2731	382	SEC09-T18S-R12E
AMC 014733	NEW YEARS EVE EXT. #16	638	138	2747	206	SEC08-T18S-R12E
AMC 014734	NEW YEARS EVE EXT. #17	638	129	2731	384	SEC08-T18S-R12E
AMC 014735	NEW YEARS EVE EXT. #18	638	135	2731	385	SEC08-T18S-R12E
AMC 014736	NEW YEARS EVE EXT. #19	638	130	2731	386	SEC09-T18S-R12E
AMC 014737	NEW YEARS EVE EXT. #20	638	134	2731	387	SEC08-T18S-R12E
AMC 014738	NEW YEARS EVE EXT. #21	638	137	2731	388	SEC04-T18S-R12E
AMC 014739	NEW YEARS EVE EXT. #22	638	136	2747	205	SEC08-T18S-R12E
AMC 014740	OAKIE #1	821	79	1079	538	SEC20-T18S-R11E
AMC 014741	OAKIE #6	821	84	1079	539	SEC20-T18S-R12E
AMC 014742	OAKIE #9	821	87	1079	540	SEC20-T18S-R12E
AMC 014743	OAKIE NO. 21	2302	199			SEC20-T18S-R12E
AMC 014744	OAKIE NO. 22	2302	200			SEC20-T18S-R12E
AMC 014745	OAKIE NO. 23	2302	201			SEC20-T18S-R12E
AMC 014746	OAKIE NO. 24	2302	202			SEC20-T18S-R12E
AMC 014747	OAKIE NO. 25	2302	203			SEC20-T18S-R12E
AMC 014748	OAKIE NO. 26	2302	204			SEC20-T18S-R12E
AMC 014749	OAKIE NO. 27	2302	205			SEC20-T18S-R12E
AMC 014750	OCTOBER NO. 2	2469	245			SEC12-T18S-R12E
AMC 014751	PANA BLANCA EXT. NO. 1	784	62	2379	301	SEC06-T18S-R12E
AMC 014752	PANA BLANCA EXT. NO. 2	784	63	2379	302	SEC07-T18S-R12E
AMC 014753	PANA BLANCA EXT. NO. 3	784	64	2379	303	SEC06-T18S-R12E
AMC 014754	PANA BLANCA EXT. NO. 4	784	65	2379	304	SEC06-T18S-R12E
AMC 014755	PANA BLANCA EXT. NO. 5	784	66	2556	374	SEC07-T18S-R12E
AMC 014756	PANA BLANCA EXTENTION #6	784	68	2379	306	SEC07-T18S-R12E
AMC 014757	PANA BLANCA EXTENTION #7	784	67	2556	375	SEC07-T18S-R12E
AMC 014758	PANA BLANCA EXT. NO. 8	784	69	2379	308	SEC12-T18S-R11E
AMC 014759	P. B. NO. 2	2314	299	2444	238	SEC07-T18S-R12E
AMC 014760	P. B. NO. 5	2330	287	2384	183	SEC06-T18S-R12E
AMC 014761	P. B. NO. 8	2380	290			SEC08-T18S-R12E
AMC 014762	PENA BLANCA #5	681	235	2379	294	SEC05-T18S-R12E
AMC 014763	PLADA #1	2731	365			SEC08-T18S-R12E
AMC 014764	PLADA #2	2731	366			SEC09-T18S-R12E
AMC 014765	PLADA #3	2731	367	2747	207	SEC08-T18S-R12E
AMC 014766	PLADA #4	2731	368			SEC09-T18S-R12E
AMC 014767	PLADA #5	2731	369			SEC09-T18S-R12E
AMC 014768	PLADA #6	2731	370	2769	82	SEC09-T18S-R12E
AMC 014769	QUARTZ HILL #3	1648	596	2485	362	SEC18-T18S-R12E
AMC 014770	RED HILL EXTENSION #1	512	411	1072	586	SEC20-T18S-R12E
AMC 014771	RED HILL EXTENSION #2	512	412	1003	382	SEC20-T18S-R12E

Date: 8/7/2007

RECEIVED
B.L.M. AZ STATE OFFICE

EXHIBIT A

2007 AUG -9 A 10: 23

County: Pima

State: AZ

BLM Serial #	Claim Name	Original Recording		Amended Recording		Location
		Recording #	Page #	Recording #	Page #	
AMC 014772	RED HILL EXTENSION #3	512	413	1049	254	SEC20-T18S-R12E
AMC 014773	RED HILL EXTENSION #6	646	241	1063	575	SEC17-T18S-R12E
AMC 014774	RED HILL EXTENSION #7	646	242	1072	587	SEC20-T18S-R12E
AMC 014775	RED HILL EXTENSION #10	646	244	1072	588	SEC20-T18S-R12E
AMC 014776	RED HILL EXTENSION #11	646	245	1063	572	SEC20-T18S-R12E
AMC 014777	RED HILL EXTENSION #12	646	246	1063	573	SEC20-T18S-R12E
AMC 014778	RED HILL EXTENSION #13	646	247	1049	256	SEC17-T18S-R12E
AMC 014779	RED HILL EXTENSION #17	821	78	1049	257	SEC17-T18S-R12E
AMC 014781	RESERVE NO. 7	822	486			SEC10-T18S-R12E
AMC 014782	RESERVE NO. 8	822	487			SEC10-T18S-R12E
AMC 014783	RESERVE NO. 9	822	488			SEC10-T18S-R12E
AMC 014784	RESERVE NO. 10	822	489			SEC10-T18S-R12E
AMC 014785	RESERVE NO. 11	822	490			SEC10-T18S-R12E
AMC 014786	RESERVE NO. 12	822	491			SEC10-T18S-R12E
AMC 014787	RESERVE NO. 13	822	492			SEC15-T18S-R12E
AMC 014788	RESERVE NO. 14	822	493			SEC10-T18S-R12E
AMC 014789	RESERVE #15	822	494	1154	188	SEC15-T18S-R12E
AMC 014790	RESERVE #16	923	581			SEC15-T18S-R12E
AMC 014791	RESERVE #17	923	592			SEC15-T18S-R12E
AMC 014792	RESERVE #18	923	593			SEC15-T18S-R12E
AMC 014793	RESERVE #19	923	594	1154	189	SEC15-T18S-R12E
AMC 014794	RESERVE #20	923	595			SEC15-T18S-R12E
AMC 014795	RESERVE #21	923	596			SEC15-T18S-R12E
AMC 014796	RESERVE #22	932	353			SEC15-T18S-R12E
AMC 014797	RESERVE #23	923	582			SEC15-T18S-R12E
AMC 014798	RESERVE #24	923	583			SEC15-T18S-R12E
AMC 014799	RESERVE #25	923	584			SEC15-T18S-R12E
AMC 014800	RESERVE #26	923	585			SEC15-T18S-R12E
AMC 014801	RESERVE #27	923	586			SEC15-T18S-R12E
AMC 014802	RESERVE #28	923	587			SEC15-T18S-R12E
AMC 014803	RESERVE #29	935	566			SEC15-T18S-R12E
AMC 014804	RESERVE #30	923	588			SEC15-T18S-R12E
AMC 014805	RESERVE #31	923	589			SEC15-T18S-R12E
AMC 014806	RESERVE #32	923	590			SEC15-T18S-R12E
AMC 014807	RESERVE #33	923	591			SEC15-T18S-R12E
AMC 014808	RESERVE #34	935	565			SEC15-T18S-R12E
AMC 014809	RESERVE NO. 36 FRACTION	2302	215			SEC15-T18S-R12E
AMC 014810	RESERVE NO. 37 FRACTION	2302	216			SEC15-T18S-R12E
AMC 014811	RESERVE NO. 38 FRACTION	2302	217			SEC15-T18S-R12E
AMC 014812	RESERVE NO. 39 FRACTION	2302	218			SEC15-T18S-R12E
AMC 014813	SEPT. NO 4	2331	291			SEC06-T18S-R12E
AMC 014814	SEPT. NO 5	2331	290			SEC12-T18S-R11E

Date: 8/7/2007

EXHIBIT A

2007 AUG -9 A 10: 24

County: Pima

State: AZ

PHOENIX, ARIZONA

<u>BLM Serial #</u>	<u>Claim Name</u>	<u>Original Recording</u>		<u>Amended Recording</u>		<u>Location</u>
		<u>Recording #</u>	<u>Page #</u>	<u>Recording #</u>	<u>Page #</u>	
AMC 014815	SEPT. NO 6	2331	289			SEC12-T18S-R11E
AMC 014816	TINAJA #3	836	404	1063	578	SEC15-T18S-R12E
AMC 014817	TINAJA #4	836	405	1063	579	SEC21-T18S-R12E
AMC 014818	TINAJA #5	836	406	1063	580	SEC21-T18S-R12E
AMC 014821	TINAJA #9	836	410	1063	581	SEC21-T18S-R12E
AMC 014822	TINAJA #10	836	411	1063	582	SEC21-T18S-R12E
AMC 014823	TINAJA #11	836	412	1072	589	SEC21-T18S-R12E
AMC 014824	TINAJA #12	836	413	1063	583	SEC21-T18S-R12E
AMC 014825	TINAJA NO. 14	883	17			SEC21-T18S-R12E
AMC 014826	TINAJA #16	915	298	1089	153	SEC15-T18S-R12E
AMC 014827	TINAJA NO. 19	2302	207			SEC21-T18S-R12E
AMC 014828	TINAJA NO. 20	2302	208			SEC21-T18S-R12E
AMC 014829	TINAJA NO. 21	2302	209			SEC21-T18S-R12E
AMC 014830	TINAJA NO. 22	2302	210			SEC21-T18S-R12E
AMC 014831	TINAJA NO. 23	2302	211			SEC21-T18S-R12E
AMC 014832	TINAJA NO. 24	2302	212			SEC22-T18S-R12E
AMC 014833	TINAJA NO. 25	2302	213			SEC21-T18S-R12E
AMC 014834	TINAJA NO. 26	2302	214			SEC22-T18S-R12E
AMC 014835	VIRGINIA #1	1734	53	1746	522	SEC17-T18S-R12E
AMC 014836	VIRGINIA #2	1734	54	1746	523	SEC17-T18S-R12E
AMC 014837	VIRGINIA #3	1734	55	1746	524	SEC17-T18S-R12E
AMC 014838	VIRGINIA #4	1734	56	1748	571	SEC17-T18S-R12E
AMC 267423	ANTICIPATION # 9	8011	2117			SEC10-T18S-R12E
AMC 267424	ANTICIPATION #10	8011	2120			SEC10-T18S-R12E
AMC 267425	ANTICIPATION #20	8011	2123			SEC10-T18S-R12E
AMC 267426	ANTICIPATION #24	8011	2125			SEC15-T18S-R12E
AMC 267427	TINAJA NO. 6	8011	2135			SEC22-T18S-R12E
AMC 267428	TINAJA NO. 7	8011	2133			SEC21-T18S-R12E
AMC 267429	COPPER EMPIRE #1	8011	2127			SEC09-T18S-R12E
AMC 267430	JULY NO. 5	8011	2129			SEC10-T18S-R12E
AMC 267431	RESERVE #3	8011	2131			SEC10-T18S-R12E
AMC 343969	OXIDE 1	10401	205			SEC06-T18S-R12E
AMC 343970	OXIDE 2	10401	207			SEC06-T18S-R12E
AMC 343971	OXIDE 3	10401	209			SEC06-T18S-R12E
AMC 343972	OXIDE 4	10401	211			SEC06-T18S-R12E
AMC 343973	OXIDE 5	10401	213			SEC05-T18S-R12E
AMC 343974	OXIDE 6	10401	215			SEC05-T18S-R12E
AMC 343975	OXIDE 7	10401	217			SEC05-T18S-R12E
AMC 343976	OXIDE 8	10401	219			SEC05-T18S-R12E
AMC 343977	OXIDE 9	10401	221			SEC05-T18S-R12E
AMC 343978	OXIDE 10	10401	223			SEC05-T18S-R12E
AMC 343979	OXIDE 11	10401	225			SEC05-T18S-R12E

RECEIVED
B.L.M. AZ STATE OFFICE

EXHIBIT A

2007 AUG -9 A 10: 24

County: Pima

State: AZ

<u>BLM Serial #</u>	<u>Claim Name</u>	<u>Original Recording</u>		<u>Amended Recording</u>		<u>Location</u>
		<u>Recording #</u>	<u>Page #</u>	<u>Recording #</u>	<u>Page #</u>	
AMC 343980	OXIDE 12	10401	227			SEC05-T18S-R12E
AMC 343981	OXIDE 13	10401	229			SEC05-T18S-R12E
AMC 343982	OXIDE 14	10401	231			SEC05-T18S-R12E
AMC 343983	OXIDE 15	10401	233			SEC05-T18S-R12E
AMC 343984	OXIDE 16	10401	235			SEC05-T18S-R12E
AMC 343985	OXIDE 17	10401	237			SEC05-T18S-R12E
AMC 343986	OXIDE 18	10401	239			SEC05-T18S-R12E
AMC 343987	OXIDE 19	10401	241			SEC05-T18S-R12E
AMC 343988	OXIDE 20	10401	243			SEC05-T18S-R12E
AMC 343989	OXIDE 21	10401	245			SEC05-T18S-R12E
AMC 343990	OXIDE 22	10401	247			SEC05-T18S-R12E
AMC 343991	OXIDE 23	10401	249			SEC05-T18S-R12E
AMC 343992	OXIDE 24	10401	251			SEC05-T18S-R12E
AMC 343993	OXIDE 25	10401	253			SEC06-T18S-R12E
AMC 343994	OXIDE 26	10401	255			SEC06-T18S-R12E
AMC 343995	OXIDE 27	10401	257			SEC05-T18S-R12E
AMC 343996	OXIDE 28	10401	259			SEC05-T18S-R12E
AMC 343997	OXIDE 29	10401	261			SEC05-T18S-R12E
AMC 343998	OXIDE 30	10401	263			SEC05-T18S-R12E
AMC 343999	OXIDE 31	10401	265			SEC05-T18S-R12E
AMC 344000	OXIDE 32	10401	267			SEC05-T18S-R12E
AMC 344001	OXIDE 33	10401	269			SEC05-T18S-R12E
AMC 344002	OXIDE 34	10401	271			SEC05-T18S-R12E
AMC 344003	OXIDE 35	10401	273			SEC05-T18S-R12E
AMC 344004	OXIDE 36	10401	275			SEC05-T18S-R12E
AMC 354965	JAKE #1	11455	2469			SEC11-T18S-R12E
AMC 354966	JAKE #2	11455	2471			SEC11-T18S-R12E
AMC 354967	JAKE #3	11455	2473			SEC11-T18S-R12E
AMC 354968	JAKE #4	11455	2475			SEC11-T18S-R12E
AMC 354969	JAKE #5	11455	2477			SEC11-T18S-R12E
AMC 354970	JAKE #6	11455	2479			SEC11-T18S-R12E
AMC 354971	JAKE #7	11455	2481			SEC11-T18S-R12E
AMC 354972	JAKE #8	11455	2483			SEC11-T18S-R12E
AMC 354973	JAKE #9	11455	2485			SEC11-T18S-R12E
AMC 354974	JAKE #10	11455	2487			SEC11-T18S-R12E
AMC 354975	JAKE #11	11455	2489			SEC11-T18S-R12E
AMC 354976	JAKE #12	11455	2491			SEC11-T18S-R12E
AMC 354977	JAKE #13	11455	2493			SEC11-T18S-R12E
AMC 354978	JAKE #14	11455	2495			SEC11-T18S-R12E
AMC 354979	JAKE #15	11455	2497			SEC11-T18S-R12E
AMC 354980	JAKE #16	11455	2499			SEC12-T18S-R12E
AMC 354981	JAKE #17	11455	2501			SEC12-T18S-R12E

PHOENIX, ARIZONA

RECEIVED
B.L.M. AZ STATE OFFICE

2007 AUG -9 A 10: 24

EXHIBIT A

County: Pima

State: AZ

<u>BLM Serial #</u>	<u>Claim Name</u>
AMC 354982	JAKE #18
AMC 354983	JAKE #19
AMC 354984	JAKE #20
AMC 354985	JAKE #21
AMC 354986	JAKE #22
AMC 354987	JAKE #23
AMC 354988	JAKE #24
AMC 354989	JAKE #25
AMC 354990	JAKE #26
AMC 354991	JAKE #27
AMC 354992	JAKE #28
AMC 354993	JAKE #29
AMC 354994	JAKE #30
AMC 354995	JAKE #31
AMC 354996	JAKE #32
AMC 354997	JAKE #33
AMC 354998	JAKE #34
AMC 354999	JAKE #35
AMC 355000	JAKE #36
Total # Of Claims: 313	

<u>Original Recording</u>		<u>Amended Recording</u>		<u>Location</u>
<u>Recording #</u>	<u>Page #</u>	<u>Recording #</u>	<u>Page #</u>	
11455	2503			SEC12-T18S-R12E
11455	2505			SEC12-T18S-R12E
11455	2507			SEC12-T18S-R12E
11455	2509			SEC12-T18S-R12E
11455	2511			SEC12-T18S-R12E
11455	2513			SEC12-T18S-R12E
11455	2515			SEC12-T18S-R12E
11455	2517			SEC12-T18S-R12E
11455	2519			SEC12-T18S-R12E
11455	2521			SEC12-T18S-R12E
11455	2523			SEC12-T18S-R12E
11455	2525			SEC12-T18S-R12E
11455	2527			SEC12-T18S-R12E
11455	2529			SEC12-T18S-R12E
11455	2531			SEC12-T18S-R12E
11455	2533			SEC12-T18S-R12E
11455	2535			SEC12-T18S-R12E
11455	2537			SEC12-T18S-R12E
11455	2539			SEC12-T18S-R12E

PHOENIX, ARIZONA

United States Department of the Interior

Bureau of Land Management
 BUSINESS & SUPPORT SVCS DIV
 ONE N CENTRAL AVE SUITE 800
 PHOENIX, AZ 85004 -4427
 Phone: (602) 417-9200

Receipt

No: 1539783

Transaction #: 1591098	ENTERED INTO COMPUTER	
Date of Transaction: 08/09/2007		
CUSTOMER:	PHELPS DODGE CORP ONE N CENTRAL AVE 17TH FLOOR PHOENIX, AZ 85004	AUG 15 2007 PB ⁵ VERIFIED

LINE #	QTY	DESCRIPTION	REMARKS	UNIT PRICE	TOTAL
1	1.00	LOCATABLE MINERALS / MINING CLAIMS-NOT NEW-UNADJUD, ONE AUTH NO. ONLY / MINING CLAIM MONEY RECEIVED (455) CASES: AMC14600/\$39125.00	MAINT 2008 (313)	- n/a -	39125.00
TOTAL:					\$39,125.00

PAYMENT INFORMATION			
1	AMOUNT:	\$39,125.00	POSTMARKED: N/A
	TYPE:	CHECK	RECEIVED: 08/09/2007
	CHECK NO:	579771	
	NAME:	PHELPS DODGE CORP ONE N CENTRAL AVE 17TH FLOOR PHOENIX AZ 85004	

REMARKS

This receipt was generated by the automated BLM Collections and Billing System and is a paper representation of a portion of the official electronic record contained therein.

LEAD FILE NUMBERS:

AMC 14598

AMC 267423

AMC 343969

AMC 354965

TRANSACTION DATE: 07/10/2006

AMOUNT PAID: 39,125.00

RECEIPT NUMBER: 1312854

CODE NUMBER: 582

LEAD AMC SERIAL NUMBER	AMC SERIAL NUMBER(S)	NUMBER OF CLAIM(S)	AMOUNT PAID
AMC 14598	014600 - 014604	5	625
}	014606 - 014607	2	250
	014609 - 014655	47	5,875
	014657 - 014695	39	4,875
	014697 - 014779	83	10,375
	014781 - 014818	38	4,750
	014821 - 014838	18	2,250
AMC 267423	267423 - 267431	9	1,125
AMC 343969	343969 - 344004	36	4,500
AMC 354965	354965 - 355000	36	4,500
GRAND TOTAL(S):		313	\$39,125.00

DATE ENTERED INTO COMPUTER: 07/12/2006

INITIALS: PB
 Verified = JUL 12 2006 PB

125• x
5• =
625• +

125• x
2• =
250• +

125• x
47• =
5,875• +

125• x
39• =
4,875• +

125• x
83• =
10,375• +

125• x
38• =
4,750• +

125• x
18• =
2,250• +

125• x
9• =
1,125• +

125• x
36• =
4,500• +

125• x
36• =
4,500• +

39,125• M+

Message:

313 ROWS RETRIEVED

CBS Export Results Report

Include Resolved Records

Record Status

- Error Records (E/M/I)
- Accepted Records (A/W)
- "On Hold" Records (H)
- All Records (for s/n or receipt nr)
- Exported, No Results From CBS
- New (not yet exported)

Search Criteria Responsible Ar

Enter export Date (mm/dd/yyyy)

Serial Number match (optional)

Receipt Nr (optional)

Export Nr (exclusive)

LR2000 User (defaults to login)

- User (U,X)
- Programme
- All (U,P,X)



User

EXHIBIT A

County: Pima

State: AZ

BLM Serial #	Claim Name	Original Recording		Amended Recording				
		Recording #	Page #	Recording #	Page #	Sec	Twp	Range
AMC 014600	ANTICIPATION #11	818	547	1306	302	09	18S	12E
AMC 014601	ANTICIPATION NO. 13	836	415			15	18S	12E
AMC 014602	ANTICIPATION NO. 14	836	416			15	18S	12E
AMC 014603	ANTICIPATION # 18	836	420	1306	303	10	18S	12E
AMC 014604	ANTICIPATION #19	836	421	1306	304	10	18S	12E
AMC 014606	ANTICIPATION #22	915	300			15	18S	12E
AMC 014607	ANTICIPATION #23	915	301			15	18S	12E
AMC 014609	ANTICIPATION #25	923	598			15	18S	12E
AMC 014610	BLACK JACK #1	77	289	2270	231	07	18S	12E
AMC 014611	BLACK JACK #2	77	288	2280	467	07	18S	12E
AMC 014612	BLACK JACK #3	77	287	2280	468	07	18S	12E
AMC 014613	BLACK JACK #4	77	286	2280	469	07	18S	12E
AMC 014614	BLACK JACK EXT. NO. 1	380	37	2280	489	07	18S	12E
AMC 014615	BLACK JACK EXT. NO. 2	380	38	2280	490	06	18S	12E
AMC 014616	BLUE BELL 1	808	587	2838	180	10	18S	12E
AMC 014617	BLUE BELL 2	808	588	2838	181	03	18S	12E
AMC 014618	BLUE BELL 3	808	589	2838	182	03	18S	12E
AMC 014619	BLUE BELL 4	808	590	2838	183	04	18S	12E
AMC 014620	BLUE BELL 5	808	591	2838	184	04	18S	12E
AMC 014621	BLUE BELL 6	808	592	2838	185	04	18S	12E
AMC 014622	BLUE BELL 7	808	593	2838	186	04	18S	12E
AMC 014623	BLUE BELL 8	808	594	2838	187	04	18S	12E
AMC 014624	BLUE BELL 9	808	595	2838	188	04	18S	12E
AMC 014625	BLUE BELL 10	808	596	2838	189	03	18S	12E
AMC 014626	BLUE BELL 11	808	597	2838	190	03	18S	12E
AMC 014627	BLUE BELL 12	808	598	2838	191	03	18S	12E
AMC 014628	BLUE BELL 13	808	599	2838	192	04	18S	12E
AMC 014629	BLUE BELL #14	808	600	2838	193	04	18S	12E
AMC 014630	BLUE BELL 15	809	1	2838	194	04	18S	12E
AMC 014631	BLUE BELL 16	809	2	2838	195	04	18S	12E
AMC 014632	BLUE BELL 17	809	3	2838	196	04	18S	12E
AMC 014633	BLUE BELL 18	809	4	2838	197	04	18S	12E
AMC 014634	BLUE BELL 19	809	5	2838	198	04	18S	12E
AMC 014635	BLUE BELL 20	809	6	2838	199	04	18S	12E
AMC 014636	BLUE BELL 21	809	7	2838	200	04	18S	12E
AMC 014637	BLUE BELL 22	809	8	2838	201	03	18S	12E
AMC 014638	BOUNDARY #7	1340	322			22	18S	12E
AMC 014639	BOUNDARY #8	1340	323			22	18S	12E
AMC 014640	BOUNDARY #9	1340	324			22	18S	12E
AMC 014641	BOUNDARY #10	1340	325			22	18S	12E
AMC 014642	BOUNDARY #11	1340	326			22	18S	12E
AMC 014643	BOUNDARY #12	1340	327			22	18S	12E

Date: 7/10/2006

ENTERED IN COMPUTER
JUL 12 2006 13

EXHIBIT A

County: Pima

State: AZ

BLM Serial #	Claim Name	Original Recording		Amended Recording		Sec	Twp	Range
		Recording #	Page #	Recording #	Page #			
AMC 014644	BOUNDARY #13	1340	328			22	18S	12E
AMC 014645	BOUNDARY #14	1340	329			22	18S	12E
AMC 014646	BOUNDARY #15	1340	330			22	18S	12E
AMC 014647	BOUNDARY #16	1340	331			22	18S	12E
AMC 014648	BOUNDARY #17	1340	332			22	18S	12E
AMC 014649	BOUNDARY #18	1340	333			22	18S	12E
AMC 014650	BOUNDARY #19	1340	334			22	18S	12E
AMC 014651	BOUNDARY #20	1340	335			22	18S	12E
AMC 014652	BOUNDARY #21	1340	336			22	18S	12E
AMC 014653	BOUNDARY #22	1340	337			22	18S	12E
AMC 014654	BOUNDARY #23 FRACTION	1340	338			22	18S	12E
AMC 014655	BOUNDARY #24 FRACTION	1340	339			22	18S	12E
AMC 014657	COPPER EMPIRE #2	638	148	1306	307	09	18S	12E
AMC 014658	COPPER EMPIRE #3	817	51	1306	308	09	18S	12E
AMC 014659	COPPER EMPIRE #4	817	52	1306	309	09	18S	12E
AMC 014660	COPPER EMPIRE #5	817	53	1306	310	09	18S	12E
AMC 014661	COPPER EMPIRE #6	817	54	1306	311	09	18S	12E
AMC 014662	COPPER EMPIRE #7	817	55	2838	178	09	18S	12E
AMC 014663	COPPER EMPIRE #8	817	56	1306	313	09	18S	12E
AMC 014664	COPPER EMPIRE #9	817	57	2838	179	04	18S	12E
AMC 014665	COPPER EMPIRE #10	817	58	1306	315	10	18S	12E
AMC 014666	COPPER GIANT #1	638	139	2731	371	05	18S	12E
AMC 014667	COPPER GIANT #2	638	140	2731	372	04	18S	12E
AMC 014668	COPPER GIANT #3	638	141	2731	373	05	18S	12E
AMC 014669	COPPER GIANT #4	638	142	2731	374	05	18S	12E
AMC 014670	COPPER GIANT #5	638	143	2731	375	05	18S	12E
AMC 014671	COPPER GIANT #6	638	144	2731	376	05	18S	12E
AMC 014672	COPPER GIANT #7	638	145	2731	377	05	18S	12E
AMC 014673	COPPER GIANT #8	638	146	2731	378	05	18S	12E
AMC 014674	COPPER JOHN EXTENSION #19	580	199	1038	524	20	18S	12E
AMC 014675	COPPER JOHN EXTENSION #21	580	201	1038	526	16	18S	12E
AMC 014676	COPPER JOHN EXTENSION #23	580	203	1038	527	20	18S	12E
AMC 014677	COPPER JOHN EXTENSION #24	580	204	1063	584	21	18S	12E
AMC 014678	COPPER JOHN EXTENSION #25	580	205	1038	528	21	18S	12E
AMC 014679	COPPER JOHN EXTENSION #26	580	206	1049	250	17	18S	12E
AMC 014680	COPPER JOHN EXTENSION #27	580	207	1063	585	20	18S	12E
AMC 014681	COPPER JOHN EXTENSION #28	580	208	1063	586	20	18S	12E
AMC 014682	COPPER JOHN EXTENSION #29	580	209	1063	587	20	18S	12E
AMC 014683	COPPER JOHN EXTENSION #30	580	210	1063	588	20	18S	12E
AMC 014684	COPPER JOHN EXTENSION #31	580	211	1079	541	20	18S	12E
AMC 014685	COPPER JOHN EXTENSION #35	580	215	1049	251	17	18S	12E
AMC 014686	COPPER JOHN EXTENSION #42	784	59	2740	104	09	18S	12E

RECEIVED
 BLM STATE OFFICE
 JUL 10 3:10 PM '06
 PHOENIX ARIZONA

Date: 7/10/2006

ENTERED IN COMPUTER
 JUL 12 2006 PB

EXHIBIT A

County: Pima

State: AZ

BLM Serial #	Claim Name	Original Recording		Amended Recording				
		Recording #	Page #	Recording #	Page #	Sec	Twp	Range
AMC 014687	COPPER JOHN EXTENSION #43	784	60	2740	105	09	18S	12E
AMC 014688	DEC NO. 1	2241	152			07	18S	12E
AMC 014689	DEC NO. 2	2241	153			07	18S	12E
AMC 014690	ESCONDIDO #1	76	623	1742	78	18	18S	12E
AMC 014691	FRIJOLE	76	547	2965	149	17	18S	12E
AMC 014692	HOPE #1	1469	28			07	18S	12E
AMC 014693	HOPE #2	1469	27			18	18S	12E
AMC 014694	JULY NO 1	2331	293			18	18S	12E
AMC 014695	JULY NO 2	2331	292			18	18S	12E
AMC 014697	LUCKY BOY #1	76	547	1742	76	18	18S	12E
AMC 014698	MAY 1	1756	197	2838	177	09	18S	12E
AMC 014699	MAY BIRD #2	890	286	2485	333	12	18S	11E
AMC 014700	MAY BIRD #3	890	287	2485	334	12	18S	11E
AMC 014701	MAY BIRD #4	890	288	2485	335	12	18S	11E
AMC 014702	MAY BIRD #5	890	289	2485	336	12	18S	11E
AMC 014703	MAY BIRD #6	890	290	2485	337	12	18S	11E
AMC 014704	MAY BIRD #7	890	291	2485	338	12	18S	11E
AMC 014705	MAY BIRD #9	977	133	2485	339	12	18S	11E
AMC 014706	MAY BIRD #10	977	134	2485	340	12	18S	11E
AMC 014707	MAY BIRD #11	977	135	2485	341	11	18S	11E
AMC 014708	MAY BIRD #16	977	140	2485	342	12	18S	11E
AMC 014709	MAY BIRD #17	977	141	2485	343	12	18S	11E
AMC 014710	MAY BIRD #18	977	142	2485	344	12	18S	11E
AMC 014711	MAY BIRD #19	977	143	2485	345	12	18S	11E
AMC 014712	MAY BIRD #21	977	145	2485	346	07	18S	12E
AMC 014713	MAY BIRD #36	1484	547	2485	347	13	18S	11E
AMC 014714	MAY BIRD #37	1484	548	2485	348	07	18S	12E
AMC 014715	MAY BIRD #38	1484	549	2485	349	13	18S	11E
AMC 014716	MAY BIRD #39	1484	550	2485	350	18	18S	12E
AMC 014717	MAY BIRD #40	1484	551	2485	351	13	18S	11E
AMC 014718	MAY BIRD #41	1484	552	2485	352	18	18S	12E
AMC 014719	MAY BIRD #42	1484	553	2485	353	18	18S	12E
AMC 014720	MAY BIRD #43	1484	554	2485	354	18	18S	12E
AMC 014721	MAY BIRD #44	1484	555	2485	355	18	18S	12E
AMC 014722	MAY BIRD #51	1484	562	2485	356	07	18S	12E
AMC 014723	MAY BIRD #52	1484	563	2485	357	12	18S	11E
AMC 014724	MAY BIRD #58	1484	569	2485	358	06	18S	12E
AMC 014725	MAY BIRD #59	1484	570	2485	359	06	18S	12E
AMC 014726	MAY BIRD #60	1484	571	2485	360	06	18S	12E
AMC 014727	MAY BIRD #62	1484	573	2485	361	06	18S	12E
AMC 014728	MONZONITE N	602	116			04	18S	12E
AMC 014729	NEW YEARS EVE EXT. #12	638	131	2731	379	09	18S	12E

Date: 7/10/2006

ENTERED IN COMPUTER

Page: 3 of 8

JUL 12 2006 PB

127

EXHIBIT A

County: Pima

State: AZ

BLM Serial #	Claim Name	Original Recording		Amended Recording				
		Recording #	Page #	Recording #	Page #	Sec	Twp	Range
AMC 014730	NEW YEARS EVE EXT. #13	638	132	2731	380	09	18S	12E
AMC 014731	NEW YEARS EVE EXT. #14	641	66	2731	381	09	18S	12E
AMC 014732	NEW YEARS EVE EXT. #15	638	133	2731	382	09	18S	12E
AMC 014733	NEW YEARS EVE EXT. #16	638	138	2747	206	08	18S	12E
AMC 014734	NEW YEARS EVE EXT. #17	638	129	2731	384	08	18S	12E
AMC 014735	NEW YEARS EVE EXT. #18	638	135	2731	385	08	18S	12E
AMC 014736	NEW YEARS EVE EXT. #19	638	130	2731	386	09	18S	12E
AMC 014737	NEW YEARS EVE EXT. #20	638	134	2731	387	08	18S	12E
AMC 014738	NEW YEARS EVE EXT. #21	638	137	2731	388	04	18S	12E
AMC 014739	NEW YEARS EVE EXT. #22	638	136	2747	205	08	18S	12E
AMC 014740	OAKIE #1	821	79	1079	538	20	18S	11E
AMC 014741	OAKIE #6	821	84	1079	539	20	18S	12E
AMC 014742	OAKIE #9	821	87	1079	540	20	18S	12E
AMC 014743	OAKIE NO. 21	2302	199			20	18S	12E
AMC 014744	OAKIE NO. 22	2302	200			20	18S	12E
AMC 014745	OAKIE NO. 23	2302	201			20	18S	12E
AMC 014746	OAKIE NO. 24	2302	202			20	18S	12E
AMC 014747	OAKIE NO. 25	2302	203			20	18S	12E
AMC 014748	OAKIE NO. 26	2302	204			20	18S	12E
AMC 014749	OAKIE NO. 27	2302	205			20	18S	12E
AMC 014750	OCTOBER NO. 2	2469	245			12	18S	12E
AMC 014751	PANA BLANCA EXT. NO. 1	784	62	2379	301	06	18S	12E
AMC 014752	PANA BLANCA EXT. NO. 2	784	63	2379	302	07	18S	12E
AMC 014753	PANA BLANCA EXT. NO. 3	784	64	2379	303	06	18S	12E
AMC 014754	PANA BLANCA EXT. NO. 4	784	65	2379	304	06	18S	12E
AMC 014755	PANA BLANCA EXT. NO. 5	784	66	2556	374	07	18S	12E
AMC 014756	PANA BLANCA EXTENTION #6	784	68	2379	306	07	18S	12E
AMC 014757	PANA BLANCA EXTENTION #7	784	67	2556	375	07	18S	12E
AMC 014758	PANA BLANCA EXT. NO. 8	784	69	2379	308	12	18S	11E
AMC 014759	P. B. NO. 2	2314	299	2444	238	07	18S	12E
AMC 014760	P. B. NO. 5	2330	287	2384	183	06	18S	12E
AMC 014761	P. B. NO. 8	2380	290			08	18S	12E
AMC 014762	PENA BLANCA #5	681	235	2379	294	05	18S	12E
AMC 014763	PLADA #1	2731	365			08	18S	12E
AMC 014764	PLADA #2	2731	366			09	18S	12E
AMC 014765	PLADA #3	2731	367	2747	207	08	18S	12E
AMC 014766	PLADA #4	2731	368			09	18S	12E
AMC 014767	PLADA #5	2731	369			09	18S	12E
AMC 014768	PLADA #6	2731	370	2769	82	09	18S	12E
AMC 014769	QUARTZ HILL #3	1648	569	2485	362	18	18S	12E
AMC 014770	RED HILL EXTENSION #1	512	411	1072	586	20	18S	12E
AMC 014771	RED HILL EXTENSION #2	512	412	1003	382	20	18S	12E

Date: 7/10/2006

ENTERED IN COMPUTER
JUL 12 2006 (B)

Page: 4 of 8

72

EXHIBIT A

County: Pima

State: AZ

BLM Serial #	Claim Name	Original Recording		Amended Recording		Sec	Twp	Range
		Recording #	Page #	Recording #	Page #			
AMC 014772	RED HILL EXTENSION #3	512	413	1049	254	20	18S	12E
AMC 014773	RED HILL EXTENSION #6	646	241	1063	575	17	18S	12E
AMC 014774	RED HILL EXTENSION #7	646	242	1072	587	20	18S	12E
AMC 014775	RED HILL EXTENSION #10	646	244	1072	588	20	18S	12E
AMC 014776	RED HILL EXTENSION #11	646	245	1063	572	20	18S	12E
AMC 014777	RED HILL EXTENSION #12	646	246	1063	573	20	18S	12E
AMC 014778	RED HILL EXTENSION #13	646	247	1049	256	17	18S	12E
AMC 014779	RED HILL EXTENSION #17	821	78	1049	257	17	18S	12E
AMC 014781	RESERVE NO. 7	822	486			10	18S	12E
AMC 014782	RESERVE NO. 8	822	487			10	18S	12E
AMC 014783	RESERVE NO. 9	822	488			10	18S	12E
AMC 014784	RESERVE NO. 10	822	489			10	18S	12E
AMC 014785	RESERVE NO. 11	822	490			10	18S	12E
AMC 014786	RESERVE NO. 12	822	491			10	18S	12E
AMC 014787	RESERVE NO. 13	822	492			15	18S	12E
AMC 014788	RESERVE NO. 14	822	493			10	18S	12E
AMC 014789	RESERVE #15	822	494	1154	188	15	18S	12E
AMC 014790	RESERVE #16	923	581			15	18S	12E
AMC 014791	RESERVE #17	923	592			15	18S	12E
AMC 014792	RESERVE #18	923	593			15	18S	12E
AMC 014793	RESERVE #19	923	594	1154	189	15	18S	12E
AMC 014794	RESERVE #20	923	595			15	18S	12E
AMC 014795	RESERVE #21	923	596			15	18S	12E
AMC 014796	RESERVE #22	932	353			15	18S	12E
AMC 014797	RESERVE #23	923	582			15	18S	12E
AMC 014798	RESERVE #24	923	583			15	18S	12E
AMC 014799	RESERVE #25	923	584			15	18S	12E
AMC 014800	RESERVE #26	923	585			15	18S	12E
AMC 014801	RESERVE #27	923	586			15	18S	12E
AMC 014802	RESERVE #28	923	587			15	18S	12E
AMC 014803	RESERVE #29	935	566			15	18S	12E
AMC 014804	RESERVE #30	923	588			15	18S	12E
AMC 014805	RESERVE #31	923	589			15	18S	12E
AMC 014806	RESERVE #32	923	590			15	18S	12E
AMC 014807	RESERVE #33	923	591			15	18S	12E
AMC 014808	RESERVE #34	935	565			15	18S	12E
AMC 014809	RESERVE NO. 36 FRACTION	2302	215			15	18S	12E
AMC 014810	RESERVE NO. 37 FRACTION	2302	216			15	18S	12E
AMC 014811	RESERVE NO. 38 FRACTION	2302	217			15	18S	12E
AMC 014812	RESERVE NO. 39 FRACTION	2302	218			15	18S	12E
AMC 014813	SEPT. NO 4	2331	29			06	18S	12E
AMC 014814	SEPT. NO 5	2331	290			12	18S	11E

PHOENIX, ARIZONA

2006 JUL 10 P 3:10

RECEIVED BLM AZ STATE OFFICE

Date: 7/10/2006

ENTERED IN COMPUTER
JUL 12 2006 PB

12

EXHIBIT A

County: Pima

State: AZ

BLM Serial #	Claim Name	Original Recording		Amended Recording		Sec	Twp	Range
		Recording #	Page #	Recording #	Page #			
AMC 014815	SEPT. NO 6	2331	289			12	18S	11E
AMC 014816	TINAJA #3	836	404	1063	578	15	18S	12E
AMC 014817	TINAJA #4	836	405	1063	579	21	18S	12E
AMC 014818	TINAJA #5	836	406	1063	580	21	18S	12E
AMC 014821	TINAJA #9	836	410	1063	581	21	18S	12E
AMC 014822	TINAJA #10	836	411	1063	582	21	18S	12E
AMC 014823	TINAJA #11	836	412	1072	589	21	18S	12E
AMC 014824	TINAJA #12	836	413	1063	583	21	18S	12E
AMC 014825	TINAJA NO. 14	883	17			21	18S	12E
AMC 014826	TINAJA #16	915	298	1089	153	15	18S	12E
AMC 014827	TINAJA NO. 19	2302	207			21	18S	12E
AMC 014828	TINAJA NO. 20	2302	208			21	18S	12E
AMC 014829	TINAJA NO. 21	2302	209			21	18S	12E
AMC 014830	TINAJA NO. 22	2302	210			21	18S	12E
AMC 014831	TINAJA NO. 23	2302	211			21	18S	12E
AMC 014832	TINAJA NO. 24	2302	212			22	18S	12E
AMC 014833	TINAJA NO. 25	2302	213			21	18S	12E
AMC 014834	TINAJA NO. 26	2302	214			22	18S	12E
AMC 014835	VIRGINIA #1	1734	53	1746	522	17	18S	12E
AMC 014836	VIRGINIA #2	1734	54	1746	523	17	18S	12E
AMC 014837	VIRGINIA #3	1734	55	1746	524	17	18S	12E
AMC 014838	VIRGINIA #4	1734	56	1748	571	17	18S	12E
AMC 267423	ANTICIPATION # 9	8011	2117			10	18S	12E
AMC 267424	ANTICIPATION #10	8011	2120			10	18S	12E
AMC 267425	ANTICIPATION #20	8011	2123			10	18S	12E
AMC 267426	ANTICIPATION #24	8011	2125			15	18S	12E
AMC 267427	TINAJA NO. 6	8011	2135			22	18S	12E
AMC 267428	TINAJA NO. 7	8011	2133			21	18S	12E
AMC 267429	COPPER EMPIRE #1	8011	2127			09	18S	12E
AMC 267430	JULY NO. 5	8011	2129			10	18S	12E
AMC 267431	RESERVE #3	8011	2131			10	18S	12E
AMC 343969	OXIDE 1	10401	205			06	18S	12E
AMC 343970	OXIDE 2	10401	207			06	18S	12E
AMC 343971	OXIDE 3	10401	209			06	18S	12E
AMC 343972	OXIDE 4	10401	211			06	18S	12E
AMC 343973	OXIDE 5	10401	213			05	18S	12E
AMC 343974	OXIDE 6	10401	215			05	18S	12E
AMC 343975	OXIDE 7	10401	217			05	18S	12E
AMC 343976	OXIDE 8	10401	219			05	18S	12E
AMC 343977	OXIDE 9	10401	221			05	18S	12E
AMC 343978	OXIDE 10	10401	223			05	18S	12E
AMC 343979	OXIDE 11	10401	225			05	18S	12E

RECEIVED
 B.L.M. STATE OFFICE
 2006 JUL 10 P 3:10
 PHOENIX, ARIZONA

Date: 7/10/2006

ENTERED IN COMPUTER

JUL 12 2006 RB

Page: 6 of 8

42

EXHIBIT A

County: Pima

State: AZ

BLM Serial #	Claim Name	Original Recording		Amended Recording				
		Recording #	Page #	Recording #	Page #	Sec	Twp	Range
AMC 343980	OXIDE 12	10401	227			05	18S	12E
AMC 343981	OXIDE 13	10401	229			05	18S	12E
AMC 343982	OXIDE 14	10401	231			05	18S	12E
AMC 343983	OXIDE 15	10401	233			05	18S	12E
AMC 343984	OXIDE 16	10401	235			05	18S	12E
AMC 343985	OXIDE 17	10401	237			05	18S	12E
AMC 343986	OXIDE 18	10401	239			05	18S	12E
AMC 343987	OXIDE 19	10401	241			05	18S	12E
AMC 343988	OXIDE 20	10401	243			05	18S	12E
AMC 343989	OXIDE 21	10401	245			05	18S	12E
AMC 343990	OXIDE 22	10401	247			05	18S	12E
AMC 343991	OXIDE 23	10401	249			05	18S	12E
AMC 343992	OXIDE 24	10401	251			05	18S	12E
AMC 343993	OXIDE 25	10401	253			06	18S	12E
AMC 343994	OXIDE 26	10401	255			06	18S	12E
AMC 343995	OXIDE 27	10401	257			05	18S	12E
AMC 343996	OXIDE 28	10401	259			05	18S	12E
AMC 343997	OXIDE 29	10401	261			05	18S	12E
AMC 343998	OXIDE 30	10401	263			05	18S	12E
AMC 343999	OXIDE 31	10401	265			05	18S	12E
AMC 344000	OXIDE 32	10401	267			05	18S	12E
AMC 344001	OXIDE 33	10401	269			05	18S	12E
AMC 344002	OXIDE 34	10401	271			05	18S	12E
AMC 344003	OXIDE 35	10401	273			05	18S	12E
AMC 344004	OXIDE 36	10401	275			05	18S	12E
AMC 354965	JAKE #1	11455	2469			11	18S	12E
AMC 354966	JAKE #2	11455	2471			11	18S	12E
AMC 354967	JAKE #3	11455	2473			11	18S	12E
AMC 354968	JAKE #4	11455	2475			11	18S	12E
AMC 354969	JAKE #5	11455	2477			11	18S	12E
AMC 354970	JAKE #6	11455	2479			11	18S	12E
AMC 354971	JAKE #7	11455	2481			11	18S	12E
AMC 354972	JAKE #8	11455	2483			11	18S	12E
AMC 354973	JAKE #9	11455	2485			11	18S	12E
AMC 354974	JAKE #10	11455	2487			11	18S	12E
AMC 354975	JAKE #11	11455	2489			11	18S	12E
AMC 354976	JAKE #12	11455	2491			11	18S	12E
AMC 354977	JAKE #13	11455	2493			11	18S	12E
AMC 354978	JAKE #14	11455	2495			11	18S	12E
AMC 354979	JAKE #15	11455	2497			11	18S	12E
AMC 354980	JAKE #16	11455	2499			11	18S	12E
						12	18S	12E

PHOENIX, ARIZONA

2006 JUL 10 10:10

RECEIVED B.L.M. AZ STATE OFFICE

Date: 7/10/2006

ENTERED IN COMPUTER

JUL 12 2006 PB

Page: 7 of 8

41

EXHIBIT A

County: Pima

State: AZ

BLM Serial # Claim Name

Original Recording

Amended Recording

Recording # Page #

Recording # Page #

Sec Twp Range

AMC 354981	JAKE #17	11455	2501		11	18S	12E
AMC 354982	JAKE #18	11455	2503		12	18S	12E
AMC 354983	JAKE #19	11455	2505		11	18S	11E
AMC 354984	JAKE #20	11455	2507		12	18S	12E
AMC 354985	JAKE #21	11455	2509		11	18S	12E
AMC 354986	JAKE #22	11455	2511		12	18S	12E
AMC 354987	JAKE #23	11455	2513		12	18S	12E
AMC 354988	JAKE #24	11455	2515		12	18S	12E
AMC 354989	JAKE #25	11455	2517		12	18S	12E
AMC 354990	JAKE #26	11455	2519		12	18S	12E
AMC 354991	JAKE #27	11455	2521		12	18S	12E
AMC 354992	JAKE #28	11455	2523		12	18S	12E
AMC 354993	JAKE #29	11455	2525		12	18S	12E
AMC 354994	JAKE #30	11455	2527		12	18S	12E
AMC 354995	JAKE #31	11455	2529		12	18S	12E
AMC 354996	JAKE #32	11455	2531		12	18S	12E
AMC 354997	JAKE #33	11455	2533		12	18S	12E
AMC 354998	JAKE #34	11455	2535		12	18S	12E
AMC 354999	JAKE #35	11455	2537		12	18S	12E
AMC 355000	JAKE #36	11455	2539		12	18S	12E
Total # Of Claims: 313							

ENTERED IN COMPUTER
JUL 12 2006 PB

PHOENIX, ARIZONA

2006 JUL 10 P 3: 10

RECEIVED
B.L.M. AZ STATE OFFICE

United States Department of the Interior
Bureau of Land Management
 BUSINESS & SUPPORT SVCS DIV
 ONE N CENTRAL AVE
 PHOENIX, AZ 85004 -2203
 Phone: (602) 417-9200

Receipt

No: 1312854

Transaction #: 1357486	
Date of Transaction: 07/10/2006	
CUSTOMER:	PHELPS DODGE CORP ONE N CENTRAL AVE PHOENIX, AZ 85004

ENTERED IN COMPUTER
 JUL 12 2006 PB

LINE #	QTY	DESCRIPTION	REMARKS	UNIT PRICE	TOTAL
1	1.00	LOCATABLE MINERALS / MINING CLAIMS-NOT NEW-UNADJUD, ONE AUTH NO. ONLY / MINING CLAIM MONEY RECEIVED (455) CASES: AMC343980/\$39125.00	MAINT 2007 (313)	- n/a -	39125.00
TOTAL:					\$39,125.00

PAYMENT INFORMATION			
1	AMOUNT:	\$39,125.00	POSTMARKED: N/A
	TYPE:	CHECK	RECEIVED: 07/10/2006
	CHECK NO:	540529	
	NAME:	PHELPS DODGE CORP ONE N CENTRAL AVE PHOENIX AZ 85004	

REMARKS

This receipt was generated by the automated BLM Collections and Billing System and is a paper representation of a portion of the official electronic record contained therein.

August 3, 2005

After recording, return to:
Phelps Dodge Exploration Corporation
Attn: D. Stillwell
1 North Central Avenue
Phoenix, AZ 85004

Bureau of Land Management
Department of the Interior
222 N. Central Avenue
Phoenix, AZ 85004

AMC 14598
AMC 267423
AMC 343969
AMC 354965
2005

NOTICE OF INTENT TO HOLD MINING CLAIMS AND PAYMENT OF BLM MAINTENANCE FEE

Re: Payment of Annual Claim Maintenance Fee

Dear Sir or Madam:

This will serve as notice that Phelps Dodge Sierrita, Inc., formerly known as Cyprus Sierrita Corporation, whose address for purposes of this filing is Land and Water Department, One North Central Ave., 17th Floor, Phoenix, Arizona 85004, intends to hold the mining claims and/or mill sites described on Exhibit A attached hereto for the assessment year ending at 12 o'clock, noon, on September 1, 2006 by payment of the annual maintenance fee of \$125 per claim or site. Payment of such amount is made herewith for such assessment year for each of the claims and sites, the name, and BLM serial number with the book and page or index number of recording of the location notice in the official records of Pima County, Arizona, of which, is set forth on Exhibit A attached hereto and by this reference incorporated herein.

Donald A. Stillwell

Donald A. Stillwell for
Phelps Dodge Sierrita, Inc.

State of Arizona)
) ss.
County of Maricopa)

PHOENIX, ARIZONA
2005 AUG - 3 P 2:56
RECEIVED
B.L.M. AZ STATE OFFICE

The foregoing instrument was acknowledged before me on Aug 3rd 2005, on behalf of Phelps Dodge Sierrita, Inc. Donald A. Stillwell



Leslie Nielsen
Notary Public

My commission expires: 9-30-08

ENTERED IN COMPUTER

RE 8/10/05

EXHIBIT

County: Pima

State: AZ

BLM Serial #	Claim Name	Original Recording		Amended Recording		Sec	Twp	Range
		Recording #	Page #	Recording #	Page #			
AMC 014600	ANTICIPATION #11	818	547	1306	302	09	18S	12E
AMC 014601	ANTICIPATION NO. 13	836	415			15	18S	12E
AMC 014602	ANTICIPATION NO. 14	836	416			15	18S	12E
AMC 014603	ANTICIPATION # 18	836	420	1306	303	10	18S	12E
AMC 014604	ANTICIPATION #19	836	421	1306	304	10	18S	12E
AMC 014606	ANTICIPATION #22	915	300			15	18S	12E
AMC 014607	ANTICIPATION #23	915	301			15	18S	12E
AMC 014609	ANTICIPATION #25	923	598			15	18S	12E
AMC 014610	BLACK JACK #1	77	289	2270	231	07	18S	12E
AMC 014611	BLACK JACK #2	77	288	2280	467	07	18S	12E
AMC 014612	BLACK JACK #3	77	287	2280	468	07	18S	12E
AMC 014613	BLACK JACK #4	77	286	2280	469	07	18S	12E
AMC 014614	BLACK JACK EXT. NO. 1	380	37	2280	489	07	18S	12E
AMC 014615	BLACK JACK EXT. NO. 2	380	38	2280	490	06	18S	12E
AMC 014616	BLUE BELL 1	808	587	2838	180	10	18S	12E
AMC 014617	BLUE BELL 2	808	588	2838	181	03	18S	12E
AMC 014618	BLUE BELL 3	808	589	2838	182	03	18S	12E
AMC 014619	BLUE BELL 4	808	590	2838	183	04	18S	12E
AMC 014620	BLUE BELL 5	808	591	2838	184	04	18S	12E
AMC 014621	BLUE BELL 6	808	592	2838	185	04	18S	12E
AMC 014622	BLUE BELL 7	808	593	2838	186	04	18S	12E
AMC 014623	BLUE BELL 8	808	594	2838	187	04	18S	12E
AMC 014624	BLUE BELL 9	808	595	2838	188	04	18S	12E
AMC 014625	BLUE BELL 10	808	596	2838	189	03	18S	12E
AMC 014626	BLUE BELL 11	808	597	2838	190	03	18S	12E
AMC 014627	BLUE BELL 12	808	598	2838	191	03	18S	12E
AMC 014628	BLUE BELL 13	808	599	2838	192	04	18S	12E
AMC 014629	BLUE BELL #14	808	600	2838	193	04	18S	12E
AMC 014630	BLUE BELL 15	809	1	2838	194	04	18S	12E
AMC 014631	BLUE BELL 16	809	2	2838	195	04	18S	12E
AMC 014632	BLUE BELL 17	809	3	2838	196	04	18S	12E
AMC 014633	BLUE BELL 18	809	4	2838	197	04	18S	12E
AMC 014634	BLUE BELL 19	809	5	2838	198	04	18S	12E
AMC 014635	BLUE BELL 20	809	6	2838	199	04	18S	12E
AMC 014636	BLUE BELL 21	809	7	2838	200	04	18S	12E
AMC 014637	BLUE BELL 22	809	8	2838	201	03	18S	12E
AMC 014638	BOUNDARY #7	1340	322			22	18S	12E
AMC 014639	BOUNDARY #8	1340	323			22	18S	12E
AMC 014640	BOUNDARY #9	1340	324			22	18S	12E
AMC 014641	BOUNDARY #10	1340	325			22	18S	12E
AMC 014642	BOUNDARY #11	1340	326			22	18S	12E
AMC 014643	BOUNDARY #12	1340	327			22	18S	12E

RECEIVED
 B.L.M. AZ STATE OFFICE
 2005 AUG - 3 P 2: 56
 PHOENIX, ARIZONA

481cc

EXHIBIT

County: Pima

State: AZ

BLM Serial #	Claim Name	Original Recording		Amended Recording		Sec	Twp	Range
		Recording #	Page #	Recording #	Page #			
AMC-014644	BOUNDARY #13	1340	328			22	18S	12E
AMC 014645	BOUNDARY #14	1340	329			22	18S	12E
AMC 014646	BOUNDARY #15	1340	330			22	18S	12E
AMC 014647	BOUNDARY #16	1340	331			22	18S	12E
AMC 014648	BOUNDARY #17	1340	332			22	18S	12E
AMC 014649	BOUNDARY #18	1340	333			22	18S	12E
AMC 014650	BOUNDARY #19	1340	334			22	18S	12E
AMC 014651	BOUNDARY #20	1340	335			22	18S	12E
AMC 014652	BOUNDARY #21	1340	336			22	18S	12E
AMC 014653	BOUNDARY #22	1340	337			22	18S	12E
AMC 014654	BOUNDARY #23 FRACTION	1340	338			22	18S	12E
AMC 014655	BOUNDARY #24 FRACTION	1340	339			22	18S	12E
AMC 014657	COPPER EMPIRE #2	638	148	1306	307	09	18S	12E
AMC 014658	COPPER EMPIRE #3	817	51	1306	308	09	18S	12E
AMC 014659	COPPER EMPIRE #4	817	52	1306	309	09	18S	12E
AMC 014660	COPPER EMPIRE #5	817	53	1306	310	09	18S	12E
AMC 014661	COPPER EMPIRE #6	817	54	1306	311	09	18S	12E
AMC 014662	COPPER EMPIRE #7	817	55	2838	178	09	18S	12E
AMC 014663	COPPER EMPIRE #8	817	56	1306	313	09	18S	12E
AMC 014664	COPPER EMPIRE #9	817	57	2838	179	04	18S	12E
AMC 014665	COPPER EMPIRE #10	817	58	1306	315	10	18S	12E
AMC 014666	COPPER GIANT #1	638	139	2731	371	05	18S	12E
AMC 014667	COPPER GIANT #2	638	140	2731	372	04	18S	12E
AMC 014668	COPPER GIANT #3	638	141	2731	373	05	18S	12E
AMC 014669	COPPER GIANT #4	638	142	2731	374	05	18S	12E
AMC 014670	COPPER GIANT #5	638	143	2731	375	05	18S	12E
AMC 014671	COPPER GIANT #6	638	144	2731	376	05	18S	12E
AMC 014672	COPPER GIANT #7	638	145	2731	377	05	18S	12E
AMC 014673	COPPER GIANT #8	638	146	2731	378	05	18S	12E
AMC 014674	COPPER JOHN EXTENSION #19	580	199	1038	524	20	18S	12E
AMC 014675	COPPER JOHN EXTENSION #21	580	201	1038	526	16	18S	12E
AMC 014676	COPPER JOHN EXTENSION #23	580	203	1038	527	20	18S	12E
AMC 014677	COPPER JOHN EXTENSION #24	580	204	1063	584	21	18S	12E
AMC 014678	COPPER JOHN EXTENSION #25	580	205	1038	528	21	18S	12E
AMC 014679	COPPER JOHN EXTENSION #26	580	206	1049	250	17	18S	12E
AMC 014680	COPPER JOHN EXTENSION #27	580	207	1063	585	20	18S	12E
AMC 014681	COPPER JOHN EXTENSION #28	580	208	1063	586	20	18S	12E
AMC 014682	COPPER JOHN EXTENSION #29	580	209	1063	587	20	18S	12E
AMC 014683	COPPER JOHN EXTENSION #30	580	210	1063	588	20	18S	12E
AMC 014684	COPPER JOHN EXTENSION #31	580	211	1079	541	20	18S	12E
AMC 014685	COPPER JOHN EXTENSION #35	580	215	1049	251	17	18S	12E
AMC 014686	COPPER JOHN EXTENSION #42	784	59	2740	104	09	18S	12E

12

30

2005 AUG -3 P 2: 56
 PIMA COUNTY ARIZONA
 STATE OFFICE

48%

EXHIBIT

County: Pima

State: AZ

BLM Serial #	Claim Name	Original Recording		Amended Recording		Sec	Twp	Range
		Recording #	Page #	Recording #	Page #			
AMC 014687	COPPER JOHN EXTENSION #43	784	60	2740	105	09	18S	12E
AMC 014688	DEC NO. 1	2241	152			07	18S	12E
AMC 014689	DEC NO. 2	2241	153			07	18S	12E
AMC 014690	ESCONDIDO #1	76	623	1742	78	18	18S	12E
AMC 014691	FRIJOLE	76	547	2965	149	17	18S	12E
AMC 014692	HOPE #1	1469	28			07	18S	12E
AMC 014693	HOPE #2	1469	27			18	18S	12E
AMC 014694	JULY NO 1	2331	293			18	18S	12E
AMC 014695	JULY NO 2	2331	292			18	18S	12E
AMC 014697	LUCKY BOY #1	76	547	1742	76	18	18S	12E
AMC 014698	MAY 1	1756	197	2838	177	09	18S	12E
AMC 014699	MAY BIRD #2	890	286	2485	333	12	18S	11E
AMC 014700	MAY BIRD #3	890	287	2485	334	12	18S	11E
AMC 014701	MAY BIRD #4	890	288	2485	335	12	18S	11E
AMC 014702	MAY BIRD #5	890	289	2485	336	12	18S	11E
AMC 014703	MAY BIRD #6	890	290	2485	337	12	18S	11E
AMC 014704	MAY BIRD #7	890	291	2485	338	12	18S	11E
AMC 014705	MAY BIRD #9	977	133	2485	339	12	18S	11E
AMC 014706	MAY BIRD #10	977	134	2485	340	12	18S	11E
AMC 014707	MAY BIRD #11	977	135	2485	341	11	18S	11E
AMC 014708	MAY BIRD #16	977	140	2485	342	12	18S	11E
AMC 014709	MAY BIRD #17	977	141	2485	343	12	18S	11E
AMC 014710	MAY BIRD #18	977	142	2485	344	12	18S	11E
AMC 014711	MAY BIRD #19	977	143	2485	345	12	18S	11E
AMC 014712	MAY BIRD #21	977	145	2485	346	07	18S	12E
AMC 014713	MAY BIRD #36	1484	547	2485	347	13	18S	11E
AMC 014714	MAY BIRD #37	1484	548	2485	348	07	18S	12E
AMC 014715	MAY BIRD #38	1484	549	2485	349	13	18S	11E
AMC 014716	MAY BIRD #39	1484	550	2485	350	18	18S	12E
AMC 014717	MAY BIRD #40	1484	551	2485	351	13	18S	11E
AMC 014718	MAY BIRD #41	1484	552	2485	352	18	18S	12E
AMC 014719	MAY BIRD #42	1484	553	2485	353	18	18S	12E
AMC 014720	MAY BIRD #43	1484	554	2485	354	18	18S	12E
AMC 014721	MAY BIRD #44	1484	555	2485	355	18	18S	12E
AMC 014722	MAY BIRD #51	1484	562	2485	356	07	18S	12E
AMC 014723	MAY BIRD #52	1484	563	2485	357	12	18S	11E
AMC 014724	MAY BIRD #58	1484	569	2485	358	06	18S	12E
AMC 014725	MAY BIRD #59	1484	570	2485	359	06	18S	12E
AMC 014726	MAY BIRD #60	1484	571	2485	360	06	18S	12E
AMC 014727	MAY BIRD #62	1484	573	2485	361	06	18S	12E
AMC 014728	MONZONITE NO. 1	1602	116			04	18S	12E
AMC 014729	NEW YEARS EVE EXT. #12		131	2731	379	09	18S	12E

RECEIVED
 B.L. BEAZ STATE OFFICE
 2003 AUG - 3 P 2:56
 PHOENIX, ARIZONA

42

EXHIBIT

County: Pima

State: AZ

BLM Serial #	Claim Name	Original Recording		Amended Recording		Sec	Twp	Range
		Recording #	Page #	Recording #	Page #			
AMC 014730	NEW YEARS EVE EXT. #13	638	132	2731	380	09	18S	12E
AMC 014731	NEW YEARS EVE EXT. #14	641	66	2731	381	09	18S	12E
AMC 014732	NEW YEARS EVE EXT. #15	638	133	2731	382	09	18S	12E
AMC 014733	NEW YEARS EVE EXT. #16	638	138	2747	206	08	18S	12E
AMC 014734	NEW YEARS EVE EXT. #17	638	129	2731	384	08	18S	12E
AMC 014735	NEW YEARS EVE EXT. #18	638	135	2731	385	08	18S	12E
AMC 014736	NEW YEARS EVE EXT. #19	638	130	2731	386	09	18S	12E
AMC 014737	NEW YEARS EVE EXT. #20	638	134	2731	387	08	18S	12E
AMC 014738	NEW YEARS EVE EXT. #21	638	137	2731	388	04	18S	12E
AMC 014739	NEW YEARS EVE EXT. #22	638	136	2747	205	08	18S	12E
AMC 014740	OAKIE #1	821	79	1079	538	20	18S	11E
AMC 014741	OAKIE #6	821	84	1079	539	20	18S	12E
AMC 014742	OAKIE #9	821	87	1079	540	20	18S	12E
AMC 014743	OAKIE NO. 21	2302	199			20	18S	12E
AMC 014744	OAKIE NO. 22	2302	200			20	18S	12E
AMC 014745	OAKIE NO. 23	2302	201			20	18S	12E
AMC 014746	OAKIE NO. 24	2302	202			20	18S	12E
AMC 014747	OAKIE NO. 25	2302	203			20	18S	12E
AMC 014748	OAKIE NO. 26	2302	204			20	18S	12E
AMC 014749	OAKIE NO. 27	2302	205			20	18S	12E
AMC 014750	OCTOBER NO. 2	2469	245			12	18S	12E
AMC 014751	PANA BLANCA EXT. NO. 1	784	62	2379	301	06	18S	12E
AMC 014752	PANA BLANCA EXT. NO. 2	784	63	2379	302	07	18S	12E
AMC 014753	PANA BLANCA EXT. NO. 3	784	64	2379	303	06	18S	12E
AMC 014754	PANA BLANCA EXT. NO. 4	784	65	2379	304	06	18S	12E
AMC 014755	PANA BLANCA EXT. NO. 5	784	66	2556	374	07	18S	12E
AMC 014756	PANA BLANCA EXTENTION #6	784	68	2379	306	07	18S	12E
AMC 014757	PANA BLANCA EXTENTION #7	784	67	2556	375	07	18S	12E
AMC 014758	PANA BLANCA EXT. NO. 8	784	69	2379	308	12	18S	11E
AMC 014759	P. B. NO. 2	2314	299	2444	238	07	18S	12E
AMC 014760	P. B. NO. 5	2330	287	2384	183	06	18S	12E
AMC 014761	P. B. NO. 8	2380	290			08	18S	12E
AMC 014762	PENA BLANCA #5	681	235	2379	294	05	18S	12E
AMC 014763	PLADA #1	2731	365			08	18S	12E
AMC 014764	PLADA #2	2731	366			09	18S	12E
AMC 014765	PLADA #3	2731	367	2747	207	08	18S	12E
AMC 014766	PLADA #4	2731	368			09	18S	12E
AMC 014767	PLADA #5	2731	369			09	18S	12E
AMC 014768	PLADA #6	2731	370	2769	82	09	18S	12E
AMC 014769	QUARTZ HILL #3	1648	569	2485	362	18	18S	12E
AMC 014770	RED HILL EXTENSION #1	512	411	1072	586	20	18S	12E
AMC 014771	RED HILL EXTENSION #2	512	412	1003	382	20	18S	12E

42

PHOENIX, ARIZONA

2005 AUG - 3

RECEIVED B.L.M. AZ STATE

48/20

EXHIBIT

County: Pima

State: AZ

BLM Serial #	Claim Name	Original Recording		Amended Recording		Sec	Twp	Range
		Recording #	Page #	Recording #	Page #			
AMC 014772	RED HILL EXTENSION #3	512	413	1049	254	20	18S	12E
AMC 014773	RED HILL EXTENSION #6	646	241	1063	575	17	18S	12E
AMC 014774	RED HILL EXTENSION #7	646	242	1072	587	20	18S	12E
AMC 014775	RED HILL EXTENSION #10	646	244	1072	588	20	18S	12E
AMC 014776	RED HILL EXTENSION #11	646	245	1063	572	20	18S	12E
AMC 014777	RED HILL EXTENSION #12	646	246	1063	573	20	18S	12E
AMC 014778	RED HILL EXTENSION #13	646	247	1049	256	17	18S	12E
AMC 014779	RED HILL EXTENSION #17	821	78	1049	257	17	18S	12E
AMC 014781	RESERVE NO. 7	822	486			10	18S	12E
AMC 014782	RESERVE NO. 8	822	487			10	18S	12E
AMC 014783	RESERVE NO. 9	822	488			10	18S	12E
AMC 014784	RESERVE NO. 10	822	489			10	18S	12E
AMC 014785	RESERVE NO. 11	822	490			10	18S	12E
AMC 014786	RESERVE NO. 12	822	491			10	18S	12E
AMC 014787	RESERVE NO. 13	822	492			15	18S	12E
AMC 014788	RESERVE NO. 14	822	493			10	18S	12E
AMC 014789	RESERVE #15	822	494	1154	188	15	18S	12E
AMC 014790	RESERVE #16	923	581			15	18S	12E
AMC 014791	RESERVE #17	923	592			15	18S	12E
AMC 014792	RESERVE #18	923	593			15	18S	12E
AMC 014793	RESERVE #19	923	594	1154	189	15	18S	12E
AMC 014794	RESERVE #20	923	595			15	18S	12E
AMC 014795	RESERVE #21	923	596			15	18S	12E
AMC 014796	RESERVE #22	932	353			15	18S	12E
AMC 014797	RESERVE #23	923	582			15	18S	12E
AMC 014798	RESERVE #24	923	583			15	18S	12E
AMC 014799	RESERVE #25	923	584			15	18S	12E
AMC 014800	RESERVE #26	923	585			15	18S	12E
AMC 014801	RESERVE #27	923	586			15	18S	12E
AMC 014802	RESERVE #28	923	587			15	18S	12E
AMC 014803	RESERVE #29	935	566			15	18S	12E
AMC 014804	RESERVE #30	923	588			15	18S	12E
AMC 014805	RESERVE #31	923	589			15	18S	12E
AMC 014806	RESERVE #32	923	590			15	18S	12E
AMC 014807	RESERVE #33	923	591			15	18S	12E
AMC 014808	RESERVE #34	935	565			15	18S	12E
AMC 014809	RESERVE NO. 36 FRACTION	2302	215			15	18S	12E
AMC 014810	RESERVE NO. 37 FRACTION	2302	216			15	18S	12E
AMC 014811	RESERVE NO. 38 FRACTION	2302	217			15	18S	12E
AMC 014812	RESERVE NO. 39 FRACTION	2302	218			15	18S	12E
AMC 014813	SEPT. NO 4	2331	291			06	18S	12E
AMC 014814	SEPT. NO 5	2331	290			12	18S	11E

RECEIVED
 BLM, AZ STATE OFFICE
 2005 AUG - 3 P 2:55
 PHOENIX, ARIZONA

Date: 8/1/2005

Page: 5 of 8

Handwritten initials/signature

EXHIBIT

County: Pima

State: AZ

BLM Serial #	Claim Name	Original Recording		Amended Recording		Sec	Twp	Range
		Recording #	Page #	Recording #	Page #			
AMC 014815	SEPT. NO 6	2331	289			12	18S	11E
AMC 014816	TINAJA #3	836	404	1063	578	15	18S	12E
AMC 014817	TINAJA #4	836	405	1063	579	21	18S	12E
AMC 014818	TINAJA #5	836	406	1063	580	21	18S	12E
AMC 014821	TINAJA #9	836	410	1063	581	21	18S	12E
AMC 014822	TINAJA #10	836	411	1063	582	21	18S	12E
AMC 014823	TINAJA #11	836	412	1072	589	21	18S	12E
AMC 014824	TINAJA #12	836	413	1063	583	21	18S	12E
AMC 014825	TINAJA NO. 14	883	17			21	18S	12E
AMC 014826	TINAJA #16	915	298	1089	153	15	18S	12E
AMC 014827	TINAJA NO. 19	2302	207			21	18S	12E
AMC 014828	TINAJA NO. 20	2302	208			21	18S	12E
AMC 014829	TINAJA NO. 21	2302	209			21	18S	12E
AMC 014830	TINAJA NO. 22	2302	210			21	18S	12E
AMC 014831	TINAJA NO. 23	2302	211			21	18S	12E
AMC 014832	TINAJA NO. 24	2302	212			22	18S	12E
AMC 014833	TINAJA NO. 25	2302	213			21	18S	12E
AMC 014834	TINAJA NO. 26	2302	214			22	18S	12E
AMC 014835	VIRGINIA #1	1734	53	1746	522	17	18S	12E
AMC 014836	VIRGINIA #2	1734	54	1746	523	17	18S	12E
AMC 014837	VIRGINIA #3	1734	55	1746	524	17	18S	12E
AMC 014838	VIRGINIA #4	1734	56	1748	571	17	18S	12E
AMC 267423	ANTICIPATION #9	8011	2117			10	18S	12E
AMC 267424	ANTICIPATION #10	8011	2120			10	18S	12E
AMC 267425	ANTICIPATION #20	8011	2123			10	18S	12E
AMC 267426	ANTICIPATION #24	8011	2125			15	18S	12E
AMC 267427	TINAJA NO. 6	8011	2135			22	18S	12E
AMC 267428	TINAJA NO. 7	8011	2133			21	18S	12E
AMC 267429	COPPER EMPIRE #1	8011	2127			09	18S	12E
AMC 267430	JULY NO. 5	8011	2129			10	18S	12E
AMC 267431	RESERVE #3	8011	2131			10	18S	12E
AMC 343969	OXIDE 1	10401	205			06	18S	12E
AMC 343970	OXIDE 2	10401	207			06	18S	12E
AMC 343971	OXIDE 3	10401	209			06	18S	12E
AMC 343972	OXIDE 4	10401	211			06	18S	12E
AMC 343973	OXIDE 5	10401	213			05	18S	12E
AMC 343974	OXIDE 6	10401	215			05	18S	12E
AMC 343975	OXIDE 7	10401	217			05	18S	12E
AMC 343976	OXIDE 8	10401	219			05	18S	12E
AMC 343977	OXIDE 9	10401	221			05	18S	12E
AMC 343978	OXIDE 10	10401	223			05	18S	12E
AMC 343979	OXIDE 11	10401	225			05	18S	12E

RECEIVED
BLM AZ STATE OFFICE
2005 AUG - 3 P 2:55
PHOENIX, ARIZONA

Date: 8/1/2005

Page: 6 of 8

427
5C

EXHIBIT

County: Pima

State: AZ

<u>BLM Serial #</u>	<u>Claim Name</u>	<u>Original Recording</u>		<u>Amended Recording</u>		<u>Sec</u>	<u>Twp</u>	<u>Range</u>
		<u>Recording #</u>	<u>Page #</u>	<u>Recording #</u>	<u>Page #</u>			
AMC 343980	OXIDE 12	10401	227			05	18S	12E
AMC 343981	OXIDE 13	10401	229			05	18S	12E
AMC 343982	OXIDE 14	10401	231			05	18S	12E
AMC 343983	OXIDE 15	10401	233			05	18S	12E
AMC 343984	OXIDE 16	10401	235			05	18S	12E
AMC 343985	OXIDE 17	10401	237			05	18S	12E
AMC 343986	OXIDE 18	10401	239			05	18S	12E
AMC 343987	OXIDE 19	10401	241			05	18S	12E
AMC 343988	25 OXIDE 20	10401	243			05	18S	12E
AMC 343989	OXIDE 21	10401	245			05	18S	12E
AMC 343990	OXIDE 22	10401	247			05	18S	12E
AMC 343991	OXIDE 23	10401	249			05	18S	12E
AMC 343992	OXIDE 24	10401	251			05	18S	12E
AMC 343993	OXIDE 25	10401	253			06	18S	12E
AMC 343994	OXIDE 26	10401	255			06	18S	12E
AMC 343995	OXIDE 27	10401	257			05	18S	12E
AMC 343996	OXIDE 28	10401	259			05	18S	12E
AMC 343997	OXIDE 29	10401	261			05	18S	12E
AMC 343998	OXIDE 30	10401	263			05	18S	12E
AMC 343999	OXIDE 31	10401	265			05	18S	12E
AMC 344000	OXIDE 32	10401	267			05	18S	12E
AMC 344001	OXIDE 33	10401	269			05	18S	12E
AMC 344002	OXIDE 34	10401	271			05	18S	12E
AMC 344003	OXIDE 35	10401	273			05	18S	12E
AMC 344004	OXIDE 36	10401	275			05	18S	12E
AMC 354965	JAKE #1	11455	2469			11	18S	12E
AMC 354966	JAKE #2	11455	2471			11	18S	12E
AMC 354967	JAKE #3	11455	2473			11	18S	12E
AMC 354968	JAKE #4	11455	2475			11	18S	12E
AMC 354969	JAKE #5	11455	2477			11	18S	12E
AMC 354970	JAKE #6	11455	2479			11	18S	12E
AMC 354971	0 JAKE #7	11455	2481			11	18S	12E
AMC 354972	JAKE #8	11455	2483			11	18S	12E
AMC 354973	JAKE #9	11455	2485			11	18S	12E
AMC 354974	JAKE #10	11455	2487			11	18S	12E
AMC 354975	JAKE #11	11455	2489			11	18S	12E
AMC 354976	JAKE #12	11455	2491			11	18S	12E
AMC 354977	JAKE #13	11455	2493			11	18S	12E
AMC 354978	JAKE #14	11455	2495			11	18S	12E
AMC 354979	JAKE #15	11455	2497			11	18S	12E
AMC 354980	JAKE #16	11455	2499			11	18S	12E
						12	18S	12E

RECEIVED
BLM AZ STATE OFFICE
2005 AUG - 3 P 2:55
PHOENIX, ARIZONA

4/10

EXHIBIT

County: Pima

State: AZ

BLM Serial #	Claim Name	Original Recording		Amended Recording		Sec	Twp	Range
		Recording #	Page #	Recording #	Page #			
AMC 354981	JAKE #17	11455	2501			11	18S	12E
						12	18S	12E
AMC 354982	JAKE #18	11455	2503			11	18S	11E
						12	18S	12E
AMC 354983	JAKE #19	11455	2505			11	18S	12E
						12	18S	12E
AMC 354984	JAKE #20	11455	2507			11	18S	12E
						12	18S	12E
AMC 354985	JAKE #21	11455	2509			12	18S	12E
AMC 354986	JAKE #22	11455	2511			12	18S	12E
AMC 354987	JAKE #23	11455	2513			12	18S	12E
AMC 354988	JAKE #24	11455	2515			12	18S	12E
AMC 354989	JAKE #25	11455	2517			12	18S	12E
AMC 354990	JAKE #26	11455	2519			12	18S	12E
AMC 354991	JAKE #27	11455	2521			12	18S	12E
AMC 354992	JAKE #28	11455	2523			12	18S	12E
AMC 354993	JAKE #29	11455	2525			12	18S	12E
AMC 354994	JAKE #30	11455	2527			12	18S	12E
AMC 354995	JAKE #31	11455	2529			12	18S	12E
AMC 354996	JAKE #32	11455	2531			12	18S	12E
AMC 354997	JAKE #33	11455	2533			12	18S	12E
AMC 354998	JAKE #34	11455	2535			12	18S	12E
AMC 354999	JAKE #35	11455	2537			12	18S	12E
AMC 355000	JAKE #36	11455	2539			12	18S	12E
Total # Of Claims: 313								

20

Date: 8/1/2005

RECEIVED
B.L.M. AZ STATE OFFICE
PHOENIX, ARIZONA
2005 AUG -3 P 2:58
Page: 8 of 8

20/54

United States Department of the Interior
Bureau of Land Management
 BUSINESS & SUPPORT SVCS DIV
 222 N CENTRAL AVE
 PHOENIX, AZ 85004 -2203
 Phone: (602) 417-9200

Receipt	
No:	1121455

Transaction #: 1160381
Date of Transaction: 08/03/2005

CUSTOMER:	PHELPS DODGE CORPORATION ONE NO.CENTRAL AVE,17TH FL ATTN: DON STILLWELL PHOENIX,AZ 85004
------------------	---

LINE #	QTY	DESCRIPTION	REMARKS	UNIT PRICE	TOTAL
1	1.00	LOCATABLE MINERALS / MINING CLAIMS-NOT NEW-UNADJUD,ONE AUTH NO. ONLY / MINING CLAIM MONEY RECEIVED (455) CASES: AMC14600/\$39125.00	MAINT 2006 (313)	- n/a -	39125.00
TOTAL:					\$39,125.00

PAYMENT INFORMATION			
1	AMOUNT:	\$39,125.00	POSTMARKED: N/A
	TYPE:	CHECK	RECEIVED: 08/03/2005
	CHECK NO:	502748	
	NAME:	PHELPS DODGE CORPORATION ONE NO.CENTRAL AVE,17TH FL ATTN: DON STILLWELL PHOENIX AZ 85004	

REMARKS

This receipt was generated by the automated BLM Collections and Billing System and is a paper representation of a portion of the official electronic record contained therein.

14598

267423

343969

354965

SC
313 cl @ 125
\$39,125
(72)

August 10, 2003

Bureau of Land Management
Department of the Interior
222 North Central Avenue
Phoenix, Arizona 85004-2203

NOTICE OF INTENT TO HOLD MINING CLAIMS

Re: Payment of Annual Claim Maintenance Fee


Dear Sir or Madam:

This will serve as notice that Phelps Dodge Sierrita, Inc., formerly known as Cyprus Sierrita Corporation, whose address for purposes of this filing is Land and Water Department, One North Central Ave., 17th Floor, Phoenix, Arizona 85004, intends to hold the mining claims and/or mill sites described on Exhibit A attached hereto for the assessment year ending at 12 o'clock, noon, on September 1, 2005 by payment of the annual maintenance fee of \$125 per claim or site. Payment of such amount is made herewith for such assessment year for each of the claims and sites, the name, and BLM serial number with the book and page or index number of recording of the location notice in the official records of Pima County, Arizona, of which, is set forth on Exhibit A attached hereto and by this reference incorporated herein.

Donald A. Stillwell
Donald A. Stillwell for
Phelps Dodge Sierrita, Inc.

State of Arizona)
) ss.
County of Maricopa)

The foregoing instrument was acknowledged before me on Aug 10, 2004, by Donald A. Stillwell, agent of Phelps Dodge Sierrita, Inc.



[Signature]
Notary Public

RECEIVED
B.L.M.
AZ STATE OFFICE
2004
AUG 10 P 3:19
PHOENIX, ARIZONA

SIE-900-0001-PIMA

Verify 10/22/04 sc
ENTERED INTO COMPUTER

8/31/04 aub

EXHIBIT A

Unpatented mining claims and mill sites located in the Twin Buttes Mining District, Pima County, Arizona.
Project: Sierrita Mine

BLM SERIAL #	Claim Name	Original Recording		Amended Recording		Map Location Reference		
		Book	Page	Book	Page	Sec	Twshp	Rnge
A MC 14600	ANTICIPATION #11	818	547	1306	302	9	T18S	R12E
A MC 14601	ANTICIPATION NO. 13	836	415			15	T18S	R12E
A MC 14602	ANTICIPATION NO. 14	836	416			15	T18S	R12E
A MC 14603	ANTICIPATION # 18	836	420	1306	303	10	T18S	R12E
A MC 14604	ANTICIPATION #19	836	421	1306	304	10	T18S	R12E
A MC 14606	ANTICIPATION #22	915	300			15	T18S	R12E
A MC 14607	ANTICIPATION #23	915	301			15	T18S	R12E
A MC 14609	ANTICIPATION #25	923	598			15	T18S	R12E
A MC 14610	BLACK JACK #1	77	289	2270	231	7	T18S	R12E
A MC 14611	BLACK JACK #2	77	288	2280	467	7	T18S	R12E
A MC 14612	BLACK JACK #3	77	287	2280	468	7	T18S	R12E
A MC 14613	BLACK JACK #4	77	286	2280	469	7	T18S	R12E
A MC 14614	BLACK JACK EXT. NO. 1	380	37	2280	489	7	T18S	R12E
A MC 14615	BLACK JACK EXT. NO. 2	380	38	2280	490	6	T18S	R12E
A MC 14616	BLUE BELL 1	808	587	2838	180	10	T18S	R12E
A MC 14617	BLUE BELL 2	808	588	2838	181	3	T18S	R12E
A MC 14618	BLUE BELL 3	808	589	2838	182	3	T18S	R12E
A MC 14619	BLUE BELL 4	808	590	2838	183	4	T18S	R12E
A MC 14620	BLUE BELL 5	808	591	2838	184	4	T18S	R12E
A MC 14621	BLUE BELL 6	808	592	2838	185	4	T18S	R12E
A MC 14622	BLUE BELL 7	808	593	2838	186	4	T18S	R12E
A MC 14623	BLUE BELL 8	808	594	2838	187	4	T18S	R12E
A MC 14624	BLUE BELL 9	808	595	2838	188	4	T18S	R12E
A MC 14625	BLUE BELL 10	808	596	2838	189	3	T18S	R12E
A MC 14626	BLUE BELL 11	808	597	2838	190	3	T18S	R12E
A MC 14627	BLUE BELL 12	808	598	2838	191	3	T18S	R12E
A MC 14628	BLUE BELL 13	808	599	2838	192	4	T18S	R12E
A MC 14629	BLUE BELL #14	808	600	2838	193	4	T18S	R12E
A MC 14630	BLUE BELL 15	809	1	2838	194	4	T18S	R12E
A MC 14631	BLUE BELL 16	809	2	2838	195	4	T18S	R12E
A MC 14632	BLUE BELL 17	809	3	2838	196	4	T18S	R12E
A MC 14633	BLUE BELL 18	809	4	2838	197	4	T18S	R12E
A MC 14634	BLUE BELL 19	809	5	2838	198	4	T18S	R12E
A MC 14635	BLUE BELL 20	809	6	2838	199	4	T18S	R12E
A MC 14636	BLUE BELL 21	809	7	2838	200	4	T18S	R12E
A MC 14637	BLUE BELL 22	809	8	2838	201	3	T18S	R12E
A MC 14638	BOUNDARY #7	1340	322			22	T18S	R12E
A MC 14639	BOUNDARY #8	1340	323			22	T18S	R12E
A MC 14640	BOUNDARY #9	1340	324			22	T18S	R12E
A MC 14641	BOUNDARY #10	1340	325			22	T18S	R12E
A MC 14642	BOUNDARY #11	1340	326			22	T18S	R12E
A MC 14643	BOUNDARY #12	1340	327			22	T18S	R12E
A MC 14644	BOUNDARY #13	1340	328			22	T18S	R12E
A MC 14645	BOUNDARY #14	1340	329			22	T18S	R12E
A MC 14646	BOUNDARY #15	1340	330			22	T18S	R12E
A MC 14647	BOUNDARY #16	1340	331			22	T18S	R12E
A MC 14648	BOUNDARY #17	1340	332			22	T18S	R12E

PHOENIX, ARIZONA

2004 AUG 10 P 3:19

RECEIVED
B.L.M. AZ STATE OFFICE

(47)

EXHIBIT A

Unpatented mining claims and mill sites located in the Twin Buttes Mining District, Pima County, Arizona.
Project: Sierrita Mine

BLM SERIAL #	Claim Name	Original Recording		Amended Recording		Map Location Reference		
		Book	Page	Book	Page	Sec	Twshp	Rnge
A MC 14649	BOUNDARY #18	1340	333			22	T18S	R12E
A MC 14650	BOUNDARY #19	1340	334			22	T18S	R12E
A MC 14651	BOUNDARY #20	1340	335			22	T18S	R12E
A MC 14652	BOUNDARY #21	1340	336			22	T18S	R12E
A MC 14653	BOUNDARY #22	1340	337			22	T18S	R12E
A MC 14654	BOUNDARY #23 FRACTION	1340	338			22	T18S	R12E
A MC 14655	BOUNDARY #24 FRACTION	1340	339			22	T18S	R12E
A MC 14657	COPPER EMPIRE #2	638	148	1306	307	9	T18S	R12E
A MC 14658	COPPER EMPIRE #3	817	51	1306	308	9	T18S	R12E
A MC 14659	COPPER EMPIRE #4	817	52	1306	309	9	T18S	R12E
A MC 14660	COPPER EMPIRE #5	817	53	1306	310	9	T18S	R12E
A MC 14661	COPPER EMPIRE #6	817	54	1306	311	9	T18S	R12E
A MC 14662	COPPER EMPIRE #7	817	55	1306	312	9	T18S	R12E
A MC 14663	COPPER EMPIRE #8	817	56	1306	313	9	T18S	R12E
A MC 14664	COPPER EMPIRE #9	817	57	1306	314	4	T18S	R12E
A MC 14665	COPPER EMPIRE #10	817	58	1306	315	10	T18S	R12E
A MC 14666	COPPER GIANT #1	638	139	2731	371	5	T18S	R12E
A MC 14667	COPPER GIANT #2	638	140	2731	372	4	T18S	R12E
A MC 14668	COPPER GIANT #3	638	141	2731	373	5	T18S	R12E
A MC 14669	COPPER GIANT #4	638	142	2731	374	5	T18S	R12E
A MC 14670	COPPER GIANT #5	638	143	2731	375	5	T18S	R12E
A MC 14671	COPPER GIANT #6	638	144	2731	376	5	T18S	R12E
A MC 14672	COPPER GIANT #7	638	145	2731	377	5	T18S	R12E
A MC 14673	COPPER GIANT #8	638	146	2731	378	5	T18S	R12E
A MC 14674	COPPER JOHN EXTENSION #19	580	199	1038	524	20	T18S	R12E
A MC 14675	COPPER JOHN EXTENSION #21	580	201	1038	526	16	T18S	R12E
A MC 14676	COPPER JOHN EXTENSION #23	580	203	1038	527	20	T18S	R12E
A MC 14677	COPPER JOHN EXTENSION #24	580	204	1063	584	21	T18S	R12E
A MC 14678	COPPER JOHN EXTENSION #25	580	205	1038	528	21	T18S	R12E
A MC 14679	COPPER JOHN EXTENSION #26	580	206	1049	250	17	T18S	R12E
A MC 14680	COPPER JOHN EXTENSION #27	580	207	1063	585	20	T18S	R12E
A MC 14681	COPPER JOHN EXTENSION #28	580	208	1063	586	20	T18S	R12E
A MC 14682	COPPER JOHN EXTENSION #29	580	209	1063	587	20	T18S	R12E
A MC 14683	COPPER JOHN EXTENSION #30	580	210	1063	588	20	T18S	R12E
A MC 14684	COPPER JOHN EXTENSION #31	580	211	1003	384	20	T18S	R12E
A MC 14685	COPPER JOHN EXTENSION #35	580	215	1049	251	17	T18S	R12E
A MC 14686	COPPER JOHN EXTENSION #42	784	59	2740	104	9	T18S	R12E
A MC 14687	COPPER JOHN EXTENSION #43	784	60	2740	105	9	T18S	R12E
A MC 14688	DEC NO. 1	2241	152			7	T18S	R12E
A MC 14689	DEC NO. 2	2241	153			7	T18S	R12E
A MC 14690	ESCONDIDO #1	76	623	1742	78	18	T18S	R12E
A MC 14691	FRIOLE	76	547	1767	63	17	T18S	R12E
A MC 14692	HOPE #1	1469	28			7	T18S	R12E
A MC 14693	HOPE #2	1469	27			18	T18S	R12E
A MC 14694	JULY NO 1	2331	293			18	T18S	R12E
A MC 14695	JULY NO 2	2331	292			18	T18S	R12E
A MC 14697	LUCKY BOY #1	76	547	1742	76	18	T18S	R12E

EXHIBIT A

Unpatented mining claims and mill sites located in the Twin Buttes Mining District, Pima County, Arizona.
 Project: Sierrita Mine

BLM SERIAL #	Claim Name	Original Recording		Amended Recording		Map Location Reference		
		Book	Page	Book	Page	Sec	Twshp	Rnge
A MC 14698	MAY 1	1756	197	2838	177	9	T18S	R12E
A MC 14699	MAY BIRD #2	890	286	2485	333	12	T18S	R11E
A MC 14700	MAY BIRD #3	890	287	2485	334	12	T18S	R11E
A MC 14701	MAY BIRD #4	890	288	2485	335	12	T18S	R11E
A MC 14702	MAY BIRD #5	890	289	2485	336	12	T18S	R11E
A MC 14703	MAY BIRD #6	890	290	2485	337	12	T18S	R11E
A MC 14704	MAY BIRD #7	890	291	2485	338	12	T18S	R11E
A MC 14705	MAY BIRD #9	977	133	2485	339	12	T18S	R11E
A MC 14706	MAY BIRD #10	977	134	2485	340	12	T18S	R11E
A MC 14707	MAY BIRD #11	977	135	2485	341	11	T18S	R11E
A MC 14708	MAY BIRD #16	977	140	2485	342	12	T18S	R11E
A MC 14709	MAY BIRD #17	977	141	2485	343	12	T18S	R11E
A MC 14710	MAY BIRD #18	977	142	2485	344	12	T18S	R11E
A MC 14711	MAY BIRD #19	977	143	2485	345	12	T18S	R11E
A MC 14712	MAY BIRD #21	977	145	1484	539	7	T18S	R12E
A MC 14713	MAY BIRD #36	1484	547	2485	347	13	T18S	R11E
A MC 14714	MAY BIRD #37	1484	548	2485	348	7	T18S	R12E
A MC 14715	MAY BIRD #38	1484	549	2485	349	13	T18S	R11E
A MC 14716	MAY BIRD #39	1484	550	2485	350	18	T18S	R12E
A MC 14717	MAY BIRD #40	1484	551	2485	351	13	T18S	R11E
A MC 14718	MAY BIRD #41	1484	552	2485	352	18	T18S	R12E
A MC 14719	MAY BIRD #42	1484	553	2485	353	18	T18S	R12E
A MC 14720	MAY BIRD #43	1484	554	2485	354	18	T18S	R12E
A MC 14721	MAY BIRD #44	1484	555	2485	355	18	T18S	R12E
A MC 14722	MAY BIRD #51	1484	562	2485	356	7	T18S	R12E
A MC 14723	MAY BIRD #52	1484	563	2485	357	12	T18S	R11E
A MC 14724	MAY BIRD #58	1484	569	2485	358	6	T18S	R12E
A MC 14725	MAY BIRD #59	1484	570	2485	359	6	T18S	R12E
A MC 14726	MAY BIRD #60	1484	571	2485	360	6	T18S	R12E
A MC 14727	MAY BIRD #62	1484	573	2485	361	6	T18S	R12E
A MC 14728	MONZONITE NO. 1	1602	116			4	T18S	R12E
A MC 14729	NEW YEARS EVE EXT. #12	638	131	2731	379	9	T18S	R12E
A MC 14730	NEW YEARS EVE EXT. #13	638	132	2731	380	9	T18S	R12E
A MC 14731	NEW YEARS EVE EXT. #14	641	66	2731	381	9	T18S	R12E
A MC 14732	NEW YEARS EVE EXT. #15	638	133	2731	382	9	T18S	R12E
A MC 14733	NEW YEARS EVE EXT. #16	638	138	2731	383	8	T18S	R12E
A MC 14734	NEW YEARS EVE EXT. #17	638	129	2731	384	8	T18S	R12E
A MC 14735	NEW YEARS EVE EXT. #18	638	135	2731	385	8	T18S	R12E
A MC 14736	NEW YEARS EVE EXT. #19	638	130	2731	386	9	T18S	R12E
A MC 14737	NEW YEARS EVE EXT. #20	638	134	2731	387	8	T18S	R12E
A MC 14738	NEW YEARS EVE EXT. #21	638	137	2731	388	4	T18S	R12E
A MC 14739	NEW YEARS EVE EXT. #22	638	136	2731	389	8	T18S	R12E
A MC 14740	OAKIE #1	821	79	1079	538	20	T18S	R11E
A MC 14741	OAKIE #6	821	84	1079	539			
A MC 14742	OAKIE #9	821	87	1003	381	20	T18S	R12E
A MC 14743	OAKIE NO. 21	2302	199			20	T18S	R12E
A MC 14744	OAKIE NO. 22	2302	200			20	T18S	R12E

PHOENIX, ARIZONA
 RECEIVED
 B.L.M. AZ STATE OFFICE
 JUN 24 2004
 47

47

EXHIBIT A

Unpatented mining claims and mill sites located in the Twin Buttes Mining District, Pima County, Arizona.
Project: Sierrita Mine

BLM SERIAL #	Claim Name	Original Recording		Amended Recording		Map Location Reference		
		Book	Page	Book	Page	Sec	Twshp	Rnge
A MC 14745	OAKIE NO. 23	2302	201			20	T18S	R12E
A MC 14746	OAKIE NO. 24	2302	202			20	T18S	R12E
A MC 14747	OAKIE NO. 25	2302	203			20	T18S	R12E
A MC 14748	OAKIE NO. 26	2302	204			20	T18S	R12E
A MC 14749	OAKIE NO. 27	2302	205			20	T18S	R12E
A MC 14750	OCTOBER NO. 2	2469	245			12	T18S	R12E
A MC 14751	PANA BLANCA EXT. NO. 1	784	62	2314	290	6	T18S	R12E
A MC 14752	PANA BLANCA EXT. NO. 2	784	63	2314	291	7	T18S	R12E
A MC 14753	PANA BLANCA EXT. NO. 3	784	64	2314	292	6	T18S	R12E
A MC 14754	PANA BLANCA EXT. NO. 4	784	65	2314	293	6	T18S	R12E
A MC 14755	PANA BLANCA EXT. NO. 5	784	66	2379	305	7	T18S	R12E
A MC 14756	PANA BLANCA EXTENTION #6	784	68	2314	295	7	T18S	R12E
A MC 14757	PANA BLANCA EXTENTION #7	784	67	2379	307	7	T18S	R12E
A MC 14758	PANA BLANCA EXT. NO. 8	784	69	2314	297	12	T18S	R11E
A MC 14759	P. B. NO. 2	2314	299	2379	310	7	T18S	R12E
A MC 14760	P. B. NO. 5	2330	287	2379	309	6	T18S	R12E
A MC 14761	P. B. NO. 8	2380	290			8	T18S	R12E
A MC 14762	PENA BLANCA #5	681	235	2314	282	5	T18S	R12E
A MC 14763	PLADA #1	2731	365			8	T18S	R12E
A MC 14764	PLADA #2	2731	366			9	T18S	R12E
A MC 14765	PLADA #3	2731	367	2747	207	8	T18S	R12E
A MC 14766	PLADA #4	2731	368			9	T18S	R12E
A MC 14767	PLADA #5	2731	369			9	T18S	R12E
A MC 14768	PLADA #6	2731	370	2769	82	9	T18S	R12E
A MC 14769	QUARTZ HILL #3	1648	569	2485	362	18	T18S	R12E
A MC 14770	RED HILL EXTENSION #1	512	411	1072	586			
A MC 14771	RED HILL EXTENSION #2	512	412	1003	382			
A MC 14772	RED HILL EXTENSION #3	512	413	1049	254			
A MC 14773	RED HILL EXTENSION #6	646	241	1063	575	17	T18S	R12E
A MC 14774	RED HILL EXTENSION #7	646	242	1072	587	20	T18S	R12E
A MC 14775	RED HILL EXTENSION #10	646	244	1072	588	20	T18S	R12E
A MC 14776	RED HILL EXTENSION #11	646	245	821	75	20	T18S	R12E
A MC 14777	RED HILL EXTENSION #12	646	246	821	76	20	T18S	R12E
A MC 14778	RED HILL EXTENSION #13	646	247	1049	256	17	T18S	R12E
A MC 14779	RED HILL EXTENSION #17	821	78	1049	257	17	T18S	R12E
A MC 14781	RESERVE NO. 7	822	486			10	T18S	R12E
A MC 14782	RESERVE NO. 8	822	487			10	T18S	R12E
A MC 14783	RESERVE NO. 9	822	488			10	T18S	R12E
A MC 14784	RESERVE NO. 10	822	489			10	T18S	R12E
A MC 14785	RESERVE NO. 11	822	490			15	T18S	R12E
A MC 14786	RESERVE NO. 12	822	491			10	T18S	R12E
A MC 14787	RESERVE NO. 13	822	492			15	T18S	R12E
A MC 14788	RESERVE NO. 14	822	493			10	T18S	R12E
A MC 14789	RESERVE #15	822	494	923	580	15	T18S	R12E
A MC 14790	RESERVE #16	923	581			15	T18S	R12E
A MC 14791	RESERVE #17	923	592			15	T18S	R12E
A MC 14792	RESERVE #18	923	593			15	T18S	R12E

PHOENIX, ARIZONA

2004 AUG 10 P 3:19

RECEIVED B.L.M. AZ STATE OFFICE

923 580

47

EXHIBIT A

Unpatented mining claims and mill sites located in the Twin Buttes Mining District, Pima County, Arizona.
Project: Sierrita Mine

BLM SERIAL #	Claim Name	Original Recording		Amended Recording		Map Location Reference		
		Book	Page	Book	Page	Sec	Twshp	Rnge
A MC 14793	RESERVE #19	923	594	1154	189	15	T18S	R12E
A MC 14794	RESERVE #20	923	595			15	T18S	R12E
A MC 14795	RESERVE #21	923	596			15	T18S	R12E
A MC 14796	RESERVE #22	932	353			15	T18S	R12E
A MC 14797	RESERVE #23	923	582			15	T18S	R12E
A MC 14798	RESERVE #24	923	583			15	T18S	R12E
A MC 14799	RESERVE #25	923	584			15	T18S	R12E
A MC 14800	RESERVE #26	923	585			15	T18S	R12E
A MC 14801	RESERVE #27	923	586			15	T18S	R12E
A MC 14802	RESERVE #28	923	587			15	T18S	R12E
A MC 14803	RESERVE #29	935	566			15	T18S	R12E
A MC 14804	RESERVE #30	923	588			15	T18S	R12E
A MC 14805	RESERVE #31	923	589			15	T18S	R12E
A MC 14806	RESERVE #32	923	590			15	T18S	R12E
A MC 14807	RESERVE #33	923	591			15	T18S	R12E
A MC 14808	RESERVE #34	935	565			15	T18S	R12E
A MC 14809	RESERVE NO. 36 FRACTION	2302	215			15	T18S	R12E
A MC 14810	RESERVE NO. 37 FRACTION	2302	216			15	T18S	R12E
A MC 14811	RESERVE NO. 38 FRACTION	2302	217			15	T18S	R12E
A MC 14812	RESERVE NO. 39 FRACTION	2302	218			15	T18S	R12E
A MC 14813	SEPT. NO 4	2331	291			6	T18S	R12E
A MC 14814	SEPT. NO 5	2331	290			12	T18S	R11E
A MC 14815	SEPT. NO 6	2331	289			12	T18S	R11E
A MC 14816	TINAJA #3	836	404	1063	578	15	T18S	R12E
A MC 14817	TINAJA #4	836	405	1063	579	21	T18S	R12E
A MC 14818	TINAJA #5	836	406	1063	580	21	T18S	R12E
A MC 14821	TINAJA #9	836	410	1063	581	21	T18S	R12E
A MC 14822	TINAJA #10	836	411	1063	582	21	T18S	R12E
A MC 14823	TINAJA #11	836	412	1072	589	21	T18S	R12E
A MC 14824	TINAJA #12	836	413	1063	583	21	T18S	R12E
A MC 14825	TINAJA NO. 14	883	17			21	T18S	R12E
A MC 14826	TINAJA #16	915	298	1089	153	15	T18S	R12E
A MC 14827	TINAJA NO. 19	2302	207			21	T18S	R12E
A MC 14828	TINAJA NO. 20	2302	208			21	T18S	R12E
A MC 14829	TINAJA NO. 21	2302	209			21	T18S	R12E
A MC 14830	TINAJA NO. 22	2302	210			21	T18S	R12E
A MC 14831	TINAJA NO. 23	2302	211			21	T18S	R12E
A MC 14832	TINAJA NO. 24	2302	212			22	T18S	R12E
A MC 14833	TINAJA NO. 25	2302	213			21	T18S	R12E
A MC 14834	TINAJA NO. 26	2302	214			22	T18S	R12E
A MC 14835	VIRGINIA #1	1734	53	1746	522	17	T18S	R12E
A MC 14836	VIRGINIA #2	1734	54	1746	523	17	T18S	R12E
A MC 14837	VIRGINIA #3	1734	55	1746	524	17	T18S	R12E
A MC 14838	VIRGINIA #4	1734	56	1748	571	17	T18S	R12E
A MC 267423	ANTICIPATION # 9	8011	2117			10	T18S	R12E
A MC 267424	ANTICIPATION #10	8011	2120			10	T18S	R12E
A MC 267425	ANTICIPATION #20	8011	2123			10	T18S	R12E

PHOENIX, ARIZONA
AUG 10 P 3:19
RECEIVED
B.I.M. AZ STATE OFFICE

47

EXHIBIT A

Unpatented mining claims and mill sites located in the Twin Buttes Mining District, Pima County, Arizona.
Project: Sierrita Mine

BLM SERIAL #	Claim Name	Original Recording		Amended Recording		Map Location Reference		
		Book	Page	Book	Page	Sec	Twshp	Rnge
A MC 267426	ANTICIPATION #24	8011	2125			15	T18S	R12E
A MC 267427	TINAJA NO. 6	8011	2135			22	T18S	R12E
A MC 267428	TINAJA NO. 7	8011	2133			21	T18S	R12E
A MC 267429	COPPER EMPIRE #1	8011	2127			9	T18S	R12E
A MC 267430	JULY NO. 5	8011	2129			10	T18S	R12E
A MC 267431	RESERVE #3	8011	2131			10	T18S	R12E
A MC 343969	OXIDE 1	10401	205					
A MC 343970	OXIDE 2	10401	207					
A MC 343971	OXIDE 3	10401	209					
A MC 343972	OXIDE 4	10401	211					
A MC 343973	OXIDE 5	10401	213					
A MC 343974	OXIDE 6	10401	215					
A MC 343975	OXIDE 7	10401	217					
A MC 343976	OXIDE 8	10401	219					
A MC 343977	OXIDE 9	10401	221					
A MC 343978	OXIDE 10	10401	223					
A MC 343979	OXIDE 11	10401	225					
A MC 343980	OXIDE 12	10401	227					
A MC 343981	OXIDE 13	10401	229					
A MC 343982	OXIDE 14	10401	231					
A MC 343983	OXIDE 15	10401	233					
A MC 343984	OXIDE 16	10401	235					
A MC 343985	OXIDE 17	10401	237					
A MC 343986	OXIDE 18	10401	239					
A MC 343987	OXIDE 19	10401	241					
A MC 343988	OXIDE 20	10401	243					
A MC 343989	OXIDE 21	10401	245					
A MC 343990	OXIDE 22	10401	247					
A MC 343991	OXIDE 23	10401	249					
A MC 343992	OXIDE 24	10401	251					
A MC 343993	OXIDE 25	10401	253					
A MC 343994	OXIDE 26	10401	255					
A MC 343995	OXIDE 27	10401	257					
A MC 343996	OXIDE 28	10401	259					
A MC 343997	OXIDE 29	10401	261					
A MC 343998	OXIDE 30	10401	263					
A MC 343999	OXIDE 31	10401	265					
A MC 344000	OXIDE 32	10401	267					
A MC 344001	OXIDE 33	10401	269					
A MC 344002	OXIDE 34	10401	271					
A MC 344003	OXIDE 35	10401	273					
A MC 344004	OXIDE 36	10401	275					
A MC 354966	JAKE #2	11455	2471			11	T18S	R12E
A MC 354967	JAKE #3	11455	2473			11	T18S	R12E
A MC 354968	JAKE #4	11455	2475			11	T18S	R12E
A MC 354969	JAKE #5	11455	2477			11	T18S	R12E
A MC 354970	JAKE #6	11455	2479			11	T18S	R12E

PHOENIX, ARIZONA
2004 AUG 10 P 3:19
RECEIVED
B.L.M. AZ STATE OFFICE

42
17

EXHIBIT A

Unpatented mining claims and mill sites located in the Twin Buttes Mining District, Pima County, Arizona.
 Project: Sierrita Mine

BLM SERIAL #	Claim Name	Original Recording		Amended Recording		Map Location Reference		
		Book	Page	Book	Page	Sec	Twshp	Rnge
A MC 354971	JAKE #7	11455	2481			11	T18S	R12E
A MC 354972	JAKE #8	11455	2483			11	T18S	R12E
A MC 354973	JAKE #9	11455	2485			11	T18S	R12E
A MC 354974	JAKE #10	11455	2487			11	T18S	R12E
A MC 354975	JAKE #11	11455	2489			11	T18S	R12E
A MC 354976	JAKE #12	11455	2491			11	T18S	R12E
A MC 354977	JAKE #13	11455	2493			11	T18S	R12E
A MC 354978	JAKE #14	11455	2495			11	T18S	R12E
A MC 354979	JAKE #15	11455	2497			11	T18S	R12E
A MC 354980	JAKE #16	11455	2499			12	T18S	R12E
						11	T18S	R12E
A MC 354981	JAKE #17	11455	2501			12	T18S	R12E
						11	T18S	R12E
A MC 354982	JAKE #18	11455	2503			12	T18S	R12E
						11	T18S	R12E
A MC 354983	JAKE #19	11455	2505			12	T18S	R12E
						11	T18S	R12E
A MC 354984	JAKE #20	11455	2507			12	T18S	R12E
						11	T18S	R12E
A MC 354985	JAKE #21	11455	2509			12	T18S	R12E
A MC 354986	JAKE #22	11455	2511			12	T18S	R12E
A MC 354987	JAKE #23	11455	2513			12	T18S	R12E
A MC 354988	JAKE #24	11455	2515			12	T18S	R12E
A MC 354989	JAKE #25	11455	2517					
A MC 354990	JAKE #26	11455	2519			12	T18S	R12E
A MC 354991	JAKE #27	11455	2521			12	T18S	R12E
A MC 354992	JAKE #28	11455	2523			12	T18S	R12E
A MC 354993	JAKE #29	11455	2525			12	T18S	R12E
A MC 354994	JAKE #30	11455	2527			12	T18S	R12E
A MC 354995	JAKE #31	11455	2529			12	T18S	R12E
A MC 354996	JAKE #32	11455	2531			12	T18S	R12E
A MC 354997	JAKE #33	11455	2533			12	T18S	R12E
A MC 354998	JAKE #34	11455	2535			12	T18S	R12E
A MC 354999	JAKE #35	11455	2537			12	T18S	R12E
A MC 355000	JAKE #36	11455	2539			12	T18S	R12E
AMC 354965	JAKE #1	11455	2469			11	T18S	R12E

Total Number of Claims : 313

PHOENIX, ARIZONA

2004 AUG 10 P 3: 20

RECEIVED
 B.L.M. AZ STATE OFFICE

(31)

United States Department of the Interior
Bureau of Land Management
 BUSINESS & SUPPORT SVCS DIV
 222 N CENTRAL AVE
 PHOENIX, AZ 85004 -2203
 Phone: (602) 417-9200

Receipt	
No:	925570

Transaction #: 959734
Date of Transaction: 08/10/2004

CUSTOMER:	PHELPS DODGE CORP ONE N CENTRAL AVE 17TH FLOOR PHOENIX, AZ 85004
------------------	---

LINE #	QTY	DESCRIPTION	REMARKS	UNIT PRICE	TOTAL
1	1.00	LOCATABLE MINERALS / MINING CLAIMS-NOT NEW-UNADJUD, ONE AUTH NO. ONLY / MINING CLAIM MONEY RECEIVED (455) CASES: AMC14600/\$39125.00	MAINT 2005/313	- n/a -	39125.00
TOTAL:					\$39,125.00

PAYMENT INFORMATION			
1	AMOUNT:	\$39,125.00	POSTMARKED: N/A
	TYPE:	CHECK	RECEIVED: 08/10/2004
	CHECK NO:	225749	
	NAME:	PHELPS DODGE CORP ONE N CENTRAL AVE 17TH FLOOR PHOENIX AZ 85004	

REMARKS

This receipt was generated by the automated BLM Collections and Billing System and is a paper representation of a portion of the official electronic record contained therein.

■ 13 claims x \$100.00 \$31,300.00 ✓



One North Central Avenue, Phoenix, AZ 85004 • (602) 366-8100

August 7, 2003

Bureau of Land Management
Department of the Interior
222 North Central Avenue
Phoenix, Arizona 85004-2203

Re: 2003/2004 Maintenance Fees for Unpatented Mining Claims
Phelps Dodge Sierrita, Inc., formerly known as Cyprus Sierrita Corporation

Dear Sir or Madam:

Enclosed is our notice to retain and maintain the 313 unpatented lode claims and/or mill sites listed on Exhibit A. Also, enclosed is our check for \$31,300.00 as payment of the annual maintenance fees for these claims.

Please return the date-stamped original of the notice and Exhibit A along with a receipt of payment to the following address:

Phelps Dodge Corporation
Attn: Jan Leavell
One North Central Ave., 17th Floor
Phoenix, AZ 85004

If you have any questions, please do not hesitate to contact me at 602-366-8152.

Sincerely,

Janice Leavell
Senior Resource Specialist
Land & Water

Enclosures

SIE-900-0001-PIMA

RECEIVED
B.L.M. AZ STATE OFFICE
2003 AUG -8 A 10: 29
PHOENIX, ARIZONA

ENTERED INTO COMPUTER

8/12/2003 ps

✓
TES

August 7, 2003

Bureau of Land Management
Department of the Interior
222 North Central Avenue
Phoenix, Arizona 85004-2203

NOTICE OF INTENT TO HOLD MINING CLAIMS

Re: Payment of Annual Claim Maintenance Fee

Dear Sir or Madam:


This will serve as notice that Phelps Dodge Sierrita, Inc., formerly known as Cyprus Sierrita Corporation, whose address for purposes of this filing is Land and Water Department, One North Central Ave., 17th Floor, Phoenix, Arizona 85004, intends to hold the mining claims and/or mill sites described on Exhibit A attached hereto for the assessment year ending at 12 o'clock, noon, on September 1, 2004 by payment of the annual maintenance fee of \$100 per claim or site. Payment of such amount is made herewith for such assessment year for each of the claims and sites, the name, and BLM serial number with the book and page or index number of recording of the location notice in the official records of Pima County, Arizona, of which, is set forth on Exhibit A attached hereto and by this reference incorporated herein.

Donald A. Stillwell

Donald A. Stillwell for
Phelps Dodge Sierrita, Inc.

State of Arizona)
) ss.
County of Maricopa)

The foregoing instrument was acknowledged before me on Aug 7, 2003, by Donald A. Stillwell, agent of Phelps Dodge Sierrita, Inc.



Leslie Nielsen
Notary Public

RECEIVED
D.L.M. AZ STATE OFFICE
2003 AUG - 8 A 10: 29
PHOENIX, ARIZONA

SIE-900-0001-PIMA

ENTERED INTO COMPUTER

8/12/2003 RB

47 x \$100.⁰⁰ = \$4,700⁰⁰

Date: 07/31/2003

Time: 13:44:58

Page: 1 of 7

EXHIBIT A

Unpatented mining claims and mill sites located in the Twin Buttes Mining District, Pima County, Arizona.
Project: Sierrita Mine

ENTERED INTO COMPUTER

8/12/2003 PB

BLM SERIAL #	Claim Name	Original Recording		Amended Recording		Map Location Reference		
		Book	Page	Book	Page	Sec	Twshp	Rnge
A MC 14600	ANTICIPATION #11	818	547	1306	302	9	T18S	R12E
A MC 14601	ANTICIPATION NO. 13	836	415			15	T18S	R12E
A MC 14602	ANTICIPATION NO. 14	836	416			15	T18S	R12E
A MC 14603	ANTICIPATION # 18	836	420	1306	303	10	T18S	R12E
A MC 14604	ANTICIPATION #19	836	421	1306	304	10	T18S	R12E
A MC 14606	ANTICIPATION #22	915	300			15	T18S	R12E
A MC 14607	ANTICIPATION #23	915	301			15	T18S	R12E
A MC 14609	ANTICIPATION #25	923	598			15	T18S	R12E
A MC 14610	BLACK JACK #1	77	289	2270	231	7	T18S	R12E
A MC 14611	BLACK JACK #2	77	288	2280	467	7	T18S	R12E
A MC 14612	BLACK JACK #3	77	287	2280	468	7	T18S	R12E
A MC 14613	BLACK JACK #4	77	286	2280	469	7	T18S	R12E
A MC 14614	BLACK JACK EXT. NO. 1	380	37	2280	489	7	T18S	R12E
A MC 14615	BLACK JACK EXT. NO. 2	380	38	2280	490	6	T18S	R12E
A MC 14616	BLUE BELL 1	808	587	2838	180	10	T18S	R12E
A MC 14617	BLUE BELL 2	808	588	2838	181	3	T18S	R12E
A MC 14618	BLUE BELL 3	808	589	2838	182	3	T18S	R12E
A MC 14619	BLUE BELL 4	808	590	2838	183	4	T18S	R12E
A MC 14620	BLUE BELL 5	808	591	2838	184	4	T18S	R12E
A MC 14621	BLUE BELL 6	808	592	2838	185	4	T18S	R12E
A MC 14622	BLUE BELL 7	808	593	2838	186	4	T18S	R12E
A MC 14623	BLUE BELL 8	808	594	2838	187	4	T18S	R12E
A MC 14624	BLUE BELL 9	808	595	2838	188	4	T18S	R12E
A MC 14625	BLUE BELL 10	808	596	2838	189	3	T18S	R12E
A MC 14626	BLUE BELL 11	808	597	2838	190	3	T18S	R12E
A MC 14627	BLUE BELL 12	808	598	2838	191	3	T18S	R12E
A MC 14628	BLUE BELL 13	808	599	2838	192	4	T18S	R12E
A MC 14629	BLUE BELL #14	808	600	2838	193	4	T18S	R12E
A MC 14630	BLUE BELL 15	809	1	2838	194	4	T18S	R12E
A MC 14631	BLUE BELL 16	809	2	2838	195	4	T18S	R12E
A MC 14632	BLUE BELL 17	809	3	2838	196	4	T18S	R12E
A MC 14633	BLUE BELL 18	809	4	2838	197	4	T18S	R12E
A MC 14634	BLUE BELL 19	809	5	2838	198	4	T18S	R12E
A MC 14635	BLUE BELL 20	809	6	2838	199	4	T18S	R12E
A MC 14636	BLUE BELL 21	809	7	2838	200	4	T18S	R12E
A MC 14637	BLUE BELL 22	809	8	2838	201	3	T18S	R12E
A MC 14638	BOUNDARY #7	1340	322			22	T18S	R12E
A MC 14639	BOUNDARY #8	1340	323			22	T18S	R12E
A MC 14640	BOUNDARY #9	1340	324			22	T18S	R12E
A MC 14641	BOUNDARY #10	1340	325			22	T18S	R12E
A MC 14642	BOUNDARY #11	1340	326			22	T18S	R12E
A MC 14643	BOUNDARY #12	1340	327			22	T18S	R12E
A MC 14644	BOUNDARY #13	1340	328			22	T18S	R12E
A MC 14645	BOUNDARY #14	1340	329			22	T18S	R12E
A MC 14646	BOUNDARY #15	1340	330			22	T18S	R12E
A MC 14647	BOUNDARY #16	1340	331			22	T18S	R12E
A MC 14648	BOUNDARY #17	1340	332			22	T18S	R12E

PHOENIX, ARIZONA

2003 AUG - 8 A 10:20

RECEIVED B.L.M. AZ STATE OFFICE

47x \$100.⁰⁰ = \$4,700

W

Date: 07/31/2003

Time: 13:44:58

Page: 2 of 7

EXHIBIT A

Unpatented mining claims and mill sites located in the Twin Buttes Mining District, Pima County, Arizona.
Project: Sierrita Mine

ENTERED INTO COMPUTER
8/12/2003 PB

BLM SERIAL #	Claim Name	Original Recording		Amended Recording		Map Location Reference		
		Book	Page	Book	Page	Sec	Twshp	Rnge
A MC 14649	BOUNDARY #18	1340	333			22	T18S	R12E
A MC 14650	BOUNDARY #19	1340	334			22	T18S	R12E
A MC 14651	BOUNDARY #20	1340	335			22	T18S	R12E
A MC 14652	BOUNDARY #21	1340	336			22	T18S	R12E
A MC 14653	BOUNDARY #22	1340	337			22	T18S	R12E
A MC 14654	BOUNDARY #23 FRACTION	1340	338			22	T18S	R12E
A MC 14655	BOUNDARY #24 FRACTION	1340	339			22	T18S	R12E
A MC 14657	COPPER EMPIRE #2	638	148	1306	307	9	T18S	R12E
A MC 14658	COPPER EMPIRE #3	817	51	1306	308	9	T18S	R12E
A MC 14659	COPPER EMPIRE #4	817	52	1306	309	9	T18S	R12E
A MC 14660	COPPER EMPIRE #5	817	53	1306	310	9	T18S	R12E
A MC 14661	COPPER EMPIRE #6	817	54	1306	311	9	T18S	R12E
A MC 14662	COPPER EMPIRE #7	817	55	1306	312	9	T18S	R12E
A MC 14663	COPPER EMPIRE #8	817	56	1306	313	9	T18S	R12E
A MC 14664	COPPER EMPIRE #9	817	57	1306	314	4	T18S	R12E
A MC 14665	COPPER EMPIRE #10	817	58	1306	315	10	T18S	R12E
A MC 14666	COPPER GIANT #1	638	139	2731	371	5	T18S	R12E
A MC 14667	COPPER GIANT #2	638	140	2731	372	4	T18S	R12E
A MC 14668	COPPER GIANT #3	638	141	2731	373	5	T18S	R12E
A MC 14669	COPPER GIANT #4	638	142	2731	374	5	T18S	R12E
A MC 14670	COPPER GIANT #5	638	143	2731	375	5	T18S	R12E
A MC 14671	COPPER GIANT #6	638	144	2731	376	5	T18S	R12E
A MC 14672	COPPER GIANT #7	638	145	2731	377	5	T18S	R12E
A MC 14673	COPPER GIANT #8	638	146	2731	378	5	T18S	R12E
A MC 14674	COPPER JOHN EXTENSION #19	580	199	1038	524	20	T18S	R12E
A MC 14675	COPPER JOHN EXTENSION #21	580	201	1038	526	16	T18S	R12E
A MC 14676	COPPER JOHN EXTENSION #23	580	203	1038	527	20	T18S	R12E
A MC 14677	COPPER JOHN EXTENSION #24	580	204	1063	584	21	T18S	R12E
A MC 14678	COPPER JOHN EXTENSION #25	580	205	1038	528	21	T18S	R12E
A MC 14679	COPPER JOHN EXTENSION #26	580	206	1049	250	17	T18S	R12E
A MC 14680	COPPER JOHN EXTENSION #27	580	207	1063	585	20	T18S	R12E
A MC 14681	COPPER JOHN EXTENSION #28	580	208	1063	586	20	T18S	R12E
A MC 14682	COPPER JOHN EXTENSION #29	580	209	1063	587	20	T18S	R12E
A MC 14683	COPPER JOHN EXTENSION #30	580	210	1063	588	20	T18S	R12E
A MC 14684	COPPER JOHN EXTENSION #31	580	211	1003	384	20	T18S	R12E
A MC 14685	COPPER JOHN EXTENSION #35	580	215	1049	251	17	T18S	R12E
A MC 14686	COPPER JOHN EXTENSION #42	784	59	2740	104	9	T18S	R12E
A MC 14687	COPPER JOHN EXTENSION #43	784	60	2740	105	9	T18S	R12E
A MC 14688	DEC NO. 1	2241	152			7	T18S	R12E
A MC 14689	DEC NO. 2	2241	153			7	T18S	R12E
A MC 14690	ESCONDIDO #1	76	623	1742	78	18	T18S	R12E
A MC 14691	FRIJOLE	76	547			17	T18S	R12E
A MC 14692	HOPE #1	1469	28			7	T18S	R12E
A MC 14693	HOPE #2	1469	27			18	T18S	R12E
A MC 14694	JULY NO 1	2331	293			18	T18S	R12E
A MC 14695	JULY NO 2	2331	292			18	T18S	R12E
A MC 14697	LUCKY BOY #1	76	547	1742	76	18	T18S	R12E

PHOENIX, ARIZONA
2740 104
2740 105
RECEIVED
B.L.M. AZ STATE OFFICE
2003 AUG -8 - 10:30

77 x \$100.00 = \$4,700

Date: 07/31/2003

Time: 13:44:58

Page: 3 of 7

EXHIBIT A

Unpatented mining claims and mill sites located in the Twin Buttes Mining District, Pima County, Arizona.
Project: Sierrita Mine

ENTERED INTO COMPUTER

8/12/2003 PB

BLM SERIAL #	Claim Name	Original Recording		Amended Recording		Map Location Reference		
		Book	Page	Book	Page	Sec	Twshp	Rnge
A MC 14698	MAY 1	1756	197	2838	177	9	T18S	R12E
A MC 14699	MAY BIRD #2	890	286	2485	333	12	T18S	R11E
A MC 14700	MAY BIRD #3	890	287	2485	334	12	T18S	R11E
A MC 14701	MAY BIRD #4	890	288	2485	335	12	T18S	R11E
A MC 14702	MAY BIRD #5	890	289	2485	336	12	T18S	R11E
A MC 14703	MAY BIRD #6	890	290	2485	337	12	T18S	R11E
A MC 14704	MAY BIRD #7	890	291	2485	338	12	T18S	R11E
A MC 14705	MAY BIRD #9	977	133	2485	339	12	T18S	R11E
A MC 14706	MAY BIRD #10	977	134	2485	340	12	T18S	R11E
A MC 14707	MAY BIRD #11	977	135	2485	341	11	T18S	R11E
A MC 14708	MAY BIRD #16	977	140	2485	342	12	T18S	R11E
A MC 14709	MAY BIRD #17	977	141	2485	343	12	T18S	R11E
A MC 14710	MAY BIRD #18	977	142	2485	344	12	T18S	R11E
A MC 14711	MAY BIRD #19	977	143	2485	345	12	T18S	R11E
A MC 14712	MAY BIRD #21	977	145	1484	539	7	T18S	R12E
A MC 14713	MAY BIRD #36	1484	547	2485	347	13	T18S	R11E
A MC 14714	MAY BIRD #37	1484	548	2485	348	7	T18S	R12E
A MC 14715	MAY BIRD #38	1484	549	2485	349	13	T18S	R11E
A MC 14716	MAY BIRD #39	1484	550	2485	350	18	T18S	R12E
A MC 14717	MAY BIRD #40	1484	551	2485	351	13	T18S	R11E
A MC 14718	MAY BIRD #41	1484	552	2485	352	18	T18S	R12E
A MC 14719	MAY BIRD #42	1484	553	2485	353	18	T18S	R12E
A MC 14720	MAY BIRD #43	1484	554	2485	354	18	T18S	R12E
A MC 14721	MAY BIRD #44	1484	555	2485	355	18	T18S	R12E
A MC 14722	MAY BIRD #51	1484	562	2485	356	7	T18S	R12E
A MC 14723	MAY BIRD #52	1484	563	2485	357	12	T18S	R11E
A MC 14724	MAY BIRD #58	1484	569	2485	358	6	T18S	R12E
A MC 14725	MAY BIRD #59	1484	570	2485	359	6	T18S	R12E
A MC 14726	MAY BIRD #60	1484	571	2485	360	6	T18S	R12E
A MC 14727	MAY BIRD #62	1484	573	2485	361	6	T18S	R12E
A MC 14728	MONZONITE NO. 1	1602	116			4	T18S	R12E
A MC 14729	NEW YEARS EVE EXT. #12	638	131	2731	379	9	T18S	R12E
A MC 14730	NEW YEARS EVE EXT. #13	638	132	2731	380	9	T18S	R12E
A MC 14731	NEW YEARS EVE EXT. #14	641	66	2731	381	9	T18S	R12E
A MC 14732	NEW YEARS EVE EXT. #15	638	133	2731	382	9	T18S	R12E
A MC 14733	NEW YEARS EVE EXT. #16	638	138	2731	383	8	T18S	R12E
A MC 14734	NEW YEARS EVE EXT. #17	638	129	2731	384	8	T18S	R12E
A MC 14735	NEW YEARS EVE EXT. #18	638	135	2731	385	8	T18S	R12E
A MC 14736	NEW YEARS EVE EXT. #19	638	130	2731	386	9	T18S	R12E
A MC 14737	NEW YEARS EVE EXT. #20	638	134	2731	387	8	T18S	R12E
A MC 14738	NEW YEARS EVE EXT. #21	638	137	2731	388	4	T18S	R12E
A MC 14739	NEW YEARS EVE EXT. #22	638	136	2731	389	4	T18S	R12E
A MC 14740	OAKIE #1	821	79	1079	538	20	T18S	R11E
A MC 14741	OAKIE #6	821	84	1079	539			
A MC 14742	OAKIE #9	821	87	1003	381	20	T18S	R12E
A MC 14743	OAKIE NO. 21	2302	199			20	T18S	R12E
A MC 14744	OAKIE NO. 22	2302	200			20	T18S	R12E

RECEIVED
 BLM, AZ STATE OFFICE
 AUG - 8 2003
 PHOENIX, ARIZONA

47 x \$100.00 = \$4,700.00

Date: 07/31/2003

Time: 13:44:58

Page: 4 of 7

EXHIBIT A

Unpatented mining claims and mill sites located in the Twin Buttes Mining District, Pima County, Arizona
Project: Sierrita Mine

ENTERED INTO COMPUTER

8/12/2003 PB

BLM SERIAL #	Claim Name	Original Recording		Amended Recording		Map Location Reference		
		Book	Page	Book	Page	Sec	Twshp	Rnge
A MC 14745	OAKIE NO. 23	2302	201			20	T18S	R12E
A MC 14746	OAKIE NO. 24	2302	202			20	T18S	R12E
A MC 14747	OAKIE NO. 25	2302	203			20	T18S	R12E
A MC 14748	OAKIE NO. 26	2302	204			20	T18S	R12E
A MC 14749	OAKIE NO. 27	2302	205			20	T18S	R12E
A MC 14750	OCTOBER NO. 2	2469	245			12	T18S	R12E
A MC 14751	PANA BLANCA EXT. NO. 1	784	62	2314	290	6	T18S	R12E
A MC 14752	PANA BLANCA EXT. NO. 2	784	63	2314	291	7	T18S	R12E
A MC 14753	PANA BLANCA EXT. NO. 3	784	64	2314	292	6	T18S	R12E
A MC 14754	PANA BLANCA EXT. NO. 4	784	65	2314	293	6	T18S	R12E
A MC 14755	PANA BLANCA EXT. NO. 5	784	66	2379	305	7	T18S	R12E
A MC 14756	PANA BLANCA EXTENTION #6	784	68	2314	295	7	T18S	R12E
A MC 14757	PANA BLANCA EXTENTION #7	784	67	2379	307	7	T18S	R12E
A MC 14758	PANA BLANCA EXT. NO. 8	784	69	2314	297	12	T18S	R11E
A MC 14759	P. B. NO. 2	2314	299	2379	310	7	T18S	R12E
A MC 14760	P. B. NO. 5	2330	287	2379	309	6	T18S	R12E
A MC 14761	P. B. NO. 8	2380	290			8	T18S	R12E
A MC 14762	PENA BLANCA #5	681	235	2314	282	5	T18S	R12E
A MC 14763	PLADA #1	2731	365			8	T18S	R12E
A MC 14764	PLADA #2	2731	366			9	T18S	R12E
A MC 14765	PLADA #3	2731	367	2747	207	8	T18S	R12E
A MC 14766	PLADA #4	2731	368			9	T18S	R12E
A MC 14767	PLADA #5	2731	369			9	T18S	R12E
A MC 14768	PLADA #6	2731	370	2769	82	9	T18S	R12E
A MC 14769	QUARTZ HILL #3	1648	569	2485	362	18	T18S	R12E
A MC 14770	RED HILL EXTENSION #1	512	411	1072	586			
A MC 14771	RED HILL EXTENSION #2	512	412	1003	382			
A MC 14772	RED HILL EXTENSION #3	512	413	1049	254			
A MC 14773	RED HILL EXTENSION #6	646	241	1063	575	17	T18S	R12E
A MC 14774	RED HILL EXTENSION #7	646	242	1072	587	20	T18S	R12E
A MC 14775	RED HILL EXTENSION #10	646	244	1072	588	20	T18S	R12E
A MC 14776	RED HILL EXTENSION #11	646	245	821	75	20	T18S	R12E
A MC 14777	RED HILL EXTENSION #12	646	246	821	76	20	T18S	R12E
A MC 14778	RED HILL EXTENSION #13	646	247	1049	256	17	T18S	R12E
A MC 14779	RED HILL EXTENSION #17	821	78	1049	257	17	T18S	R12E
A MC 14781	RESERVE NO. 7	822	486			10	T18S	R12E
A MC 14782	RESERVE NO. 8	822	487			10	T18S	R12E
A MC 14783	RESERVE NO. 9	822	488			10	T18S	R12E
A MC 14784	RESERVE NO. 10	822	489			10	T18S	R12E
A MC 14785	RESERVE NO. 11	822	490			10	T18S	R12E
A MC 14786	RESERVE NO. 12	822	491			10	T18S	R12E
A MC 14787	RESERVE NO. 13	822	492			10	T18S	R12E
A MC 14788	RESERVE NO. 14	822	493			10	T18S	R12E
A MC 14789	RESERVE #15	822	494	923	580	15	T18S	R12E
A MC 14790	RESERVE #16	923	581			15	T18S	R12E
A MC 14791	RESERVE #17	923	592			15	T18S	R12E
A MC 14792	RESERVE #18	923	593			15	T18S	R12E

RECEIVED
BLM, AZ STATE OFFICE
2003 AUG - 8 A 10:30
PHOENIX, ARIZONA

-17 x \$100.00 = \$4,100.00

Date: 07/31/2003

Time: 13:44:58

Page: 5 of 7


EXHIBIT A

Unpatented mining claims and mill sites located in the Twin Buttes Mining District, Pima County, Arizona.
Project: Sierrita Mine

ENTERED INTO COMPUTER
8/12/2003 PB

BLM SERIAL #	Claim Name	Original Recording		Amended Recording		Map Location Reference		
		Book	Page	Book	Page	Sec	Twshp	Rnge
A MC 14793	RESERVE #19	923	594	1154	189	15	T18S	R12E
A MC 14794	RESERVE #20	923	595			15	T18S	R12E
A MC 14795	RESERVE #21	923	596			15	T18S	R12E
A MC 14796	RESERVE #22	932	353			15	T18S	R12E
A MC 14797	RESERVE #23	923	582			15	T18S	R12E
A MC 14798	RESERVE #24	923	583			15	T18S	R12E
A MC 14799	RESERVE #25	923	584			15	T18S	R12E
A MC 14800	RESERVE #26	923	585			15	T18S	R12E
A MC 14801	RESERVE #27	923	586			15	T18S	R12E
A MC 14802	RESERVE #28	923	587			15	T18S	R12E
A MC 14803	RESERVE #29	935	566			15	T18S	R12E
A MC 14804	RESERVE #30	923	588			15	T18S	R12E
A MC 14805	RESERVE #31	923	589			15	T18S	R12E
A MC 14806	RESERVE #32	923	590			15	T18S	R12E
A MC 14807	RESERVE #33	923	591			15	T18S	R12E
A MC 14808	RESERVE #34	935	565			15	T18S	R12E
A MC 14809	RESERVE NO. 36 FRACTION	2302	215			15	T18S	R12E
A MC 14810	RESERVE NO. 37 FRACTION	2302	216			15	T18S	R12E
A MC 14811	RESERVE NO. 38 FRACTION	2302	217			15	T18S	R12E
A MC 14812	RESERVE NO. 39 FRACTION	2302	218			15	T18S	R12E
A MC 14813	SEPT. NO 4	2331	291			6	T18S	R12E
A MC 14814	SEPT. NO 5	2331	290			12	T18S	R11E
A MC 14815	SEPT. NO 6	2331	289			12	T18S	R11E
A MC 14816	TINAJA #3	836	404	1063	578	15	T18S	R12E
A MC 14817	TINAJA #4	836	405	1063	579	21	T18S	R12E
A MC 14818	TINAJA #5	836	406	1063	580	21	T18S	R12E
A MC 14821	TINAJA #9	836	410	1063	581	21	T18S	R12E
A MC 14822	TINAJA #10	836	411	1063	582	21	T18S	R12E
A MC 14823	TINAJA #11	836	412	1072	589	21	T18S	R12E
A MC 14824	TINAJA #12	836	413	1063	583	21	T18S	R12E
A MC 14825	TINAJA NO. 14	883	17			21	T18S	R12E
A MC 14826	TINAJA #16	915	298	1089	153	15	T18S	R12E
A MC 14827	TINAJA NO. 19	2302	207			21	T18S	R12E
A MC 14828	TINAJA NO. 20	2302	208			21	T18S	R12E
A MC 14829	TINAJA NO. 21	2302	209			21	T18S	R12E
A MC 14830	TINAJA NO. 22	2302	210			21	T18S	R12E
A MC 14831	TINAJA NO. 23	2302	211			21	T18S	R12E
A MC 14832	TINAJA NO. 24	2302	212			22	T18S	R12E
A MC 14833	TINAJA NO. 25	2302	213			21	T18S	R12E
A MC 14834	TINAJA NO. 26	2302	214			22	T18S	R12E
A MC 14835	VIRGINIA #1	1734	53	1746	522	17	T18S	R12E
A MC 14836	VIRGINIA #2	1734	54			17	T18S	R12E
A MC 14837	VIRGINIA #3	1734	55	1746		17	T18S	R12E
A MC 14838	VIRGINIA #4	1734	56	1748	571	17	T18S	R12E
A MC 267423	ANTICIPATION # 9	8011	2117			10	T18S	R12E
A MC 267424	ANTICIPATION #10	8011	2120			10	T18S	R12E
A MC 267425	ANTICIPATION #20	8011	2123			10	T18S	R12E

PHOENIX, ARIZONA
2003 AUG -8 - 10:30
RECEIVED
U.S. DEPARTMENT OF THE INTERIOR
BUREAU OF LAND MANAGEMENT
PHOENIX, ARIZONA

41 ~~x~~ \$100.⁰⁰ = \$4,700.⁰⁰ 

Date: 07/31/2003

Time: 13:44:58

Page: 6 of 7

EXHIBIT A

Unpatented mining claims and mill sites located in the Twin Buttes Mining District, Pima County, Arizona.
Project: Sierrita Mine

ENTERED INTO COMPUTER

8/12/2003 PB

BLM SERIAL #	Claim Name	Original Recording		Amended Recording		Map Location Reference		
		Book	Page	Book	Page	Sec	Twshp	Rnge
A MC 267426	ANTICIPATION #24	8011	2125			15	T18S	R12E
A MC 267427	TINAJA NO. 6	8011	2135			22	T18S	R12E
A MC 267428	TINAJA NO. 7	8011	2133			21	T18S	R12E
A MC 267429	COPPER EMPIRE #1	8011	2127			9	T18S	R12E
A MC 267430	JULY NO. 5	8011	2129			10	T18S	R12E
A MC 267431	RESERVE #3	8011	2131			10	T18S	R12E
A MC 343969	OXIDE 1	10401	205					
A MC 343970	OXIDE 2	10401	207					
A MC 343971	OXIDE 3	10401	209					
A MC 343972	OXIDE 4	10401	211					
A MC 343973	OXIDE 5	10401	213					
A MC 343974	OXIDE 6	10401	215					
A MC 343975	OXIDE 7	10401	217					
A MC 343976	OXIDE 8	10401	219					
A MC 343977	OXIDE 9	10401	221					
A MC 343978	OXIDE 10	10401	223					
A MC 343979	OXIDE 11	10401	225					
A MC 343980	OXIDE 12	10401	227					
A MC 343981	OXIDE 13	10401	229					
A MC 343982	OXIDE 14	10401	231					
A MC 343983	OXIDE 15	10401	233					
A MC 343984	OXIDE 16	10401	235					
A MC 343985	OXIDE 17	10401	237					
A MC 343986	OXIDE 18	10401	239					
A MC 343987	OXIDE 19	10401	241					
A MC 343988	OXIDE 20	10401	243					
A MC 343989	OXIDE 21	10401	245					
A MC 343990	OXIDE 22	10401	247					
A MC 343991	OXIDE 23	10401	249					
A MC 343992	OXIDE 24	10401	251					
A MC 343993	OXIDE 25	10401	253					
A MC 343994	OXIDE 26	10401	255					
A MC 343995	OXIDE 27	10401	257					
A MC 343996	OXIDE 28	10401	259					
A MC 343997	OXIDE 29	10401	261					
A MC 343998	OXIDE 30	10401	263					
A MC 343999	OXIDE 31	10401	265					
A MC 344000	OXIDE 32	10401	267					
A MC 344001	OXIDE 33	10401	269					
A MC 344002	OXIDE 34	10401	271					
A MC 344003	OXIDE 35	10401	273					
A MC 344004	OXIDE 36	10401	275					
A MC 354966	JAKE #2	11455	2471			11	T18S	R12E
A MC 354967	JAKE #3	11455	2473			11	T18S	R12E
A MC 354968	JAKE #4	11455	2475			11	T18S	R12E
A MC 354969	JAKE #5	11455	2477			11	T18S	R12E
A MC 354970	JAKE #6	11455	2479			11	T18S	R12E

PHOENIX, ARIZONA

2003 AUG - 8 A 10:30

B.L.M. AZ STATE OFFICE

RECEIVED

31 x \$100.00 = \$3,100.00

✓

Date: 07/31/2003

Time: 13:44:58

Page: 7 of 7

EXHIBIT A

Unpatented mining claims and mill sites located in the Twin Buttes Mining District, Pima County, Arizona.
Project: Sierrita Mine

BLM SERIAL #	Claim Name	Original Recording		Amended Recording		Map Location Reference		
		Book	Page	Book	Page	Sec	Twshp	Rnge
A MC 354971	JAKE #7	11455	2481			11	T18S	R12E
A MC 354972	JAKE #8	11455	2483			11	T18S	R12E
A MC 354973	JAKE #9	11455	2485			11	T18S	R12E
A MC 354974	JAKE #10	11455	2487			11	T18S	R12E
A MC 354975	JAKE #11	11455	2489			11	T18S	R12E
A MC 354976	JAKE #12	11455	2491			11	T18S	R12E
A MC 354977	JAKE #13	11455	2493			11	T18S	R12E
A MC 354978	JAKE #14	11455	2495			11	T18S	R12E
A MC 354979	JAKE #15	11455	2497			11	T18S	R12E
A MC 354980	JAKE #16	11455	2499			12	T18S	R12E
						11	T18S	R12E
A MC 354981	JAKE #17	11455	2501			12	T18S	R12E
						11	T18S	R12E
A MC 354982	JAKE #18	11455	2503			12	T18S	R12E
						11	T18S	R12E
A MC 354983	JAKE #19	11455	2505			12	T18S	R12E
						11	T18S	R12E
A MC 354984	JAKE #20	11455	2507			12	T18S	R12E
						11	T18S	R12E
A MC 354985	JAKE #21	11455	2509			12	T18S	R12E
A MC 354986	JAKE #22	11455	2511			12	T18S	R12E
A MC 354987	JAKE #23	11455	2513			12	T18S	R12E
A MC 354988	JAKE #24	11455	2515			12	T18S	R12E
A MC 354989	JAKE #25	11455	2517					
A MC 354990	JAKE #26	11455	2519			12	T18S	R12E
A MC 354991	JAKE #27	11455	2521			12	T18S	R12E
A MC 354992	JAKE #28	11455	2523			12	T18S	R12E
A MC 354993	JAKE #29	11455	2525			12	T18S	R12E
A MC 354994	JAKE #30	11455	2527			12	T18S	R12E
A MC 354995	JAKE #31	11455	2529			12	T18S	R12E
A MC 354996	JAKE #32	11455	2531			12	T18S	R12E
A MC 354997	JAKE #33	11455	2533			12	T18S	R12E
A MC 354998	JAKE #34	11455	2535			12	T18S	R12E
A MC 354999	JAKE #35	11455	2537			12	T18S	R12E
A MC 355000	JAKE #36	11455	2539			12	T18S	R12E
AMC 354965	JAKE #1	11455	2469			11	T18S	R12E

Total Number of Claims : 313

PHOENIX, ARIZONA

2003 AUG -8 - 10:30

RECEIVED
BLM, AZ STATE OFFICE

ENTERED INTO COMPUTER

8/12/2003 PS



PD

CHECK NUMBER: 164232

CHECK DATE: 08/06/2003

SUPPLIER NUMBER: 10088C

As payment agent for and on behalf of:

INVOICE NUMBER	INVOICE DATE	PURCHASE ORDER	COMPANY	TELEPHONE NUMBER	GROSS AMOUNT	DISCOUNT AMOUNT	NET AMOUNT
080403	08/04/2003		PHELPS DODGE SIERRIT PHELPS DODGE SIERRITA -REQUIRED MAINTENANCE FEES TO RETAIN/MAINTAIN 313 UNPATENTED MINING CLAIMS LOCATED IN THE TWIN BUTTES MINING DISTRICT, PIMA		31,300.00	.00	31,300.00

CHECK TOTAL

31,300.00

.00

31,300.00

DETACH BEFORE CASHING

Page: 1 of 1



PD

As payment agent for and on behalf of:

CHECK NUMBER: 164232

CHECK DATE: 08/06/2003

SUPPLIER NUMBER: 10088C

INVOICE NUMBER	INVOICE DATE	PURCHASE ORDER	COMPANY	TELEPHONE NUMBER	GROSS AMOUNT	DISCOUNT AMOUNT	NET AMOUNT
080403	08/04/2003		PHELPS DODGE SIERRIT PHELPS DODGE SIERRITA -REQUIRED MAINTENANCE FEES TO RETAIN/MAINTAIN 313 UNPATENTED MINING CLAIMS LOCATED IN THE TWIN BUTTES MINING DISTRICT, PIMA		31,300.00	.00	31,300.00

CHECK TOTAL

31,300.00

.00

31,300.00

DETACH BEFORE CASHING

Page: 1 of 1

United States Department of the Interior
Bureau of Land Management
 BUSINESS & SUPPORT SVCS DIV
 222 N CENTRAL AVE
 PHOENIX, AZ 85004 -2203
 Phone: (602) 417-9200

Receipt	
No:	726309

Transaction #: 755612	
Date of Transaction: 08/08/2003	
CUSTOMER:	PHELPS DODGE CORPORATION ONE NO.CENTRAL AVE,17TH FL ATTN: DON STILLWELL PHOENIX,AZ 85004

LINE #	QTY	DESCRIPTION	REMARKS	UNIT PRICE	TOTAL
1	1.00	LOCATABLE MINERALS / MINING CLAIMS-NOT NEW-UNADJUD,ONE AUTH NO. ONLY / MINING CLAIM MONEY RECEIVED (455) CASES: AMC14600/\$31300.00	MAIN 2004 (313)	- n/a -	31300.00
TOTAL:					\$31,300.00

PAYMENT INFORMATION			
1	AMOUNT:	\$31,300.00	POSTMARKED: N/A
	TYPE:	CHECK	RECEIVED: 08/08/2003
	CHECK NO:	164232	
	NAME:	PHELPS DODGE CORPORATION ONE NO.CENTRAL AVE,17TH FL ATTN: DON STILLWELL PHOENIX AZ 85004	

REMARKS

This receipt was generated by the automated BLM Collections and Billing System and is a paper representation of a portion of the official electronic record contained therein.

Receipt No. 536408

LEAD FILE #'S _____

Trans No. 560810

14598, 267423,

343969, 354965,

~~267423~~

AMC Number	Code	Amount
14600-14604	482	500
14606-14607		200
14609-14655		4,700
14697-14779		8,300
14781-14818		3,800
14821-14838		1,800
267423-267431		900
343969-344004		3,600
354966-355000	←	3,500
14657-14695		3,900
354965	←	100
TOTAL:		\$ 31,300

AMC Number	Code	Amount
TOTAL:		\$

Date of Doc 8/8/02

Date Entered: 9/24/02

Date of Rec't " "

Date Verified: " "

Amount Rec'd 31,300

Sent to Accts: " "

Amount Earned 31,300

Date Earned: _____

- 480 POL
- 481 NOI
- 482 MAINT
- 396 TRANS
- 635 AMEND

NOTES:



One North Central Avenue, Phoenix, AZ 85004 • (602) 366-8100

August 8, 2002

Bureau of Land Management
Department of the Interior
222 North Central Avenue
Phoenix, Arizona 85004-2203

Re: **2002/2003 Maintenance Fees for Unpatented Mining Claims**
Phelps Dodge Sierrita, Inc., formerly known as Cyprus Sierrita Corporation

Dear Sir or Madam:

Enclosed is our notice to retain and maintain the 313 unpatented lode claims and/or mill sites listed on Exhibit A. Also, enclosed is our check for \$31,300.00 as payment of the annual maintenance fees for these claims.

Please return the date-stamped original of the notice and Exhibit A along with a receipt of payment to the following address:

Phelps Dodge Corporation
Attn: Jan Leavell
One North Central Ave., 17th Floor
Phoenix, AZ 85004

If you have any questions, please do not hesitate to contact me at 602-366-8152.

Sincerely,

Janice Leavell
Senior Resource Specialist
Environment, Land & Water

Enclosures

SIE-900-0001-PIMA

RECEIVED
B.L.M. AZ STATE OFFICE
2002 AUG - 8 P 2: 33
PHOENIX, ARIZONA

ENTERED INTO COMPUTER

9/24/02 AB

August 8, 2002

Bureau of Land Management
Department of the Interior
222 North Central Avenue
Phoenix, Arizona 85004-2203

RECEIVED
BLM. AZ STATE OFFICE
2002 AUG - 8 P 2:33
PHOENIX, ARIZONA

NOTICE OF INTENT TO HOLD MINING CLAIMS

Re: Payment of Annual Claim Maintenance Fee

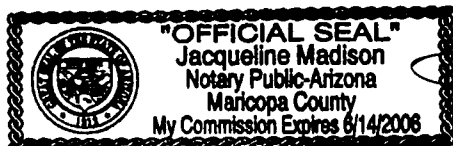
Dear Sir or Madam:

This will serve as notice that Phelps Dodge Sierrita, Inc., formerly known as Cyprus Sierrita Corporation, whose address for purposes of this filing is Environment, Land and Water Department, One North Central Ave., 17th Floor, Phoenix, Arizona 85004, intends to hold the mining claims and/or mill sites described on Exhibit A attached hereto for the assessment year ending at 12 o'clock, noon, on September 1, 2003 by payment of the annual maintenance fee of \$100 per claim or site. Payment of such amount is made herewith for such assessment year for each of the claims and sites, the name, and BLM serial number with the book and page or index number of recording of the location notice in the official records of Pima County, Arizona, of which, is set forth on Exhibit A attached hereto and by this reference incorporated herein.

Donald A. Stillwell
Donald A. Stillwell for
Phelps Dodge Sierrita, Inc.

State of Arizona)
) ss.
County of Maricopa)

The foregoing instrument was acknowledged before me on August 8, 2002, by Donald A. Stillwell, agent of Phelps Dodge Sierrita, Inc.



[Signature]
Notary Public

SIE-900-0001-PIMA

ENTERED INTO COMPUTER

9/24/02 AB

31,300.00
33

EXHIBIT A

Unpatented mining claims and mill sites located in the Twin Buttes Mining District, Pima County, Arizona.
Project: Sierrita Mine

BLM SERIAL #	Claim Name	Original Recording		Amended Recording		Map Location Reference		
		Book	Page	Book	Page	Sec	Twshp	Rnge
A MC 14600	ANTICIPATION #11	818	547	1306	302	9	T18S	R12E
A MC 14601	ANTICIPATION NO. 13	836	415			15	T18S	R12E
A MC 14602	ANTICIPATION NO. 14	836	416			15	T18S	R12E
A MC 14603	ANTICIPATION # 18	836	420	1306	303	10	T18S	R12E
A MC 14604	ANTICIPATION #19	836	421	1306	304	10	T18S	R12E
A MC 14606	ANTICIPATION #22	915	300			15	T18S	R12E
A MC 14607	ANTICIPATION #23	915	301			15	T18S	R12E
A MC 14609	ANTICIPATION #25	923	598			15	T18S	R12E
A MC 14610	BLACK JACK #1	77	289	2270	231	7	T18S	R12E
A MC 14611	BLACK JACK #2	77	288	2280	467	7	T18S	R12E
A MC 14612	BLACK JACK #3	77	287	2280	468	7	T18S	R12E
A MC 14613	BLACK JACK #4	77	286	2280	469	7	T18S	R12E
A MC 14614	BLACK JACK EXT. NO. 1	380	37	2280	489	7	T18S	R12E
A MC 14615	BLACK JACK EXT. NO. 2	380	38	2280	490	6	T18S	R12E
A MC 14616	BLUE BELL 1	808	587	2838	180	10	T18S	R12E
A MC 14617	BLUE BELL 2	808	588	2838	181	3	T18S	R12E
A MC 14618	BLUE BELL 3	808	589	2838	182	3	T18S	R12E
A MC 14619	BLUE BELL 4	808	590	2838	183	4	T18S	R12E
A MC 14620	BLUE BELL 5	808	591	2838	184	4	T18S	R12E
A MC 14621	BLUE BELL 6	808	592	2838	185	4	T18S	R12E
A MC 14622	BLUE BELL 7	808	593	2838	186	4	T18S	R12E
A MC 14623	BLUE BELL 8	808	594	2838	187	4	T18S	R12E
A MC 14624	BLUE BELL 9	808	595	2838	188	4	T18S	R12E
A MC 14625	BLUE BELL 10	808	596	2838	189	3	T18S	R12E
A MC 14626	BLUE BELL 11	808	597	2838	190	3	T18S	R12E
A MC 14627	BLUE BELL 12	808	598	2838	191	3	T18S	R12E
A MC 14628	BLUE BELL 13	808	599	2838	192	4	T18S	R12E
A MC 14629	BLUE BELL #14	808	600	2838	193	4	T18S	R12E
A MC 14630	BLUE BELL 15	809	1	2838	194	4	T18S	R12E
A MC 14631	BLUE BELL 16	809	2	2838	195	4	T18S	R12E
A MC 14632	BLUE BELL 17	809	3	2838	196	4	T18S	R12E
A MC 14633	BLUE BELL 18	809	4	2838	197	4	T18S	R12E
A MC 14634	BLUE BELL 19	809	5	2838	198	4	T18S	R12E
A MC 14635	BLUE BELL 20	809	6	2838	199	4	T18S	R12E
A MC 14636	BLUE BELL 21	809	7	2838	200	4	T18S	R12E
A MC 14637	BLUE BELL 22	809	8	2838	201	3	T18S	R12E
A MC 14638	BOUNDARY #7	1340	323			22	T18S	R12E
A MC 14639	BOUNDARY #8	1340	323			22	T18S	R12E
A MC 14640	BOUNDARY #9	1340	324			22	T18S	R12E
A MC 14641	BOUNDARY #10	1340	325			22	T18S	R12E
A MC 14642	BOUNDARY #11	1340	326			22	T18S	R12E
A MC 14643	BOUNDARY #12	1340	327			22	T18S	R12E
A MC 14644	BOUNDARY #13	1340	328			22	T18S	R12E
A MC 14645	BOUNDARY #14	1340	329			22	T18S	R12E
A MC 14646	BOUNDARY #15	1340	330			22	T18S	R12E
A MC 14647	BOUNDARY #16	1340	331			22	T18S	R12E
A MC 14648	BOUNDARY #17	1340	332			22	T18S	R12E

PHOENIX, ARIZONA
2002 AUG - 8 P 2:33
RECEIVED B.L.M. AZ STATE OFFICE

ENTERED INTO COMPUTER
9/24/02 aB

EXHIBIT A

Unpatented mining claims and mill sites located in the Twin Buttes Mining District, Pima County, Arizona.
Project: Sierrita Mine

BLM SERIAL #	Claim Name	Original Recording		Amended Recording		Map Location Reference		
		Book	Page	Book	Page	Sec	Twshp	Rnge
A MC 14649	BOUNDARY #18	1340	333			22	T18S	R12E
A MC 14650	BOUNDARY #19	1340	334			22	T18S	R12E
A MC 14651	BOUNDARY #20	1340	335			22	T18S	R12E
A MC 14652	BOUNDARY #21	1340	336			22	T18S	R12E
A MC 14653	BOUNDARY #22	1340	337			22	T18S	R12E
A MC 14654	BOUNDARY #23 FRACTION	1340	338			22	T18S	R12E
A MC 14655	BOUNDARY #24 FRACTION	1340	339			22	T18S	R12E
A MC 14657	COPPER EMPIRE #2	638	148	1306	307	9	T18S	R12E
A MC 14658	COPPER EMPIRE #3	817	51	1306	308	9	T18S	R12E
A MC 14659	COPPER EMPIRE #4	817	52	1306	309	9	T18S	R12E
A MC 14660	COPPER EMPIRE #5	817	53	1306	310	9	T18S	R12E
A MC 14661	COPPER EMPIRE #6	817	54	1306	311	9	T18S	R12E
A MC 14662	COPPER EMPIRE #7	817	55	1306	312	9	T18S	R12E
A MC 14663	COPPER EMPIRE #8	817	56	1306	313	9	T18S	R12E
A MC 14664	COPPER EMPIRE #9	817	57	1306	314	4	T18S	R12E
A MC 14665	COPPER EMPIRE #10	817	58	1306	315	10	T18S	R12E
A MC 14666	COPPER GIANT #1	638	139	2731	371	5	T18S	R12E
A MC 14667	COPPER GIANT #2	638	140	2731	372	4	T18S	R12E
A MC 14668	COPPER GIANT #3	638	141	2731	373	5	T18S	R12E
A MC 14669	COPPER GIANT #4	638	142	2731	374	5	T18S	R12E
A MC 14670	COPPER GIANT #5	638	143	2731	375	5	T18S	R12E
A MC 14671	COPPER GIANT #6	638	144	2731	376	5	T18S	R12E
A MC 14672	COPPER GIANT #7	638	145	2731	377	5	T18S	R12E
A MC 14673	COPPER GIANT #8	638	146	2731	378	5	T18S	R12E
A MC 14674	COPPER JOHN EXTENSION #19	580	199	1038	524	20	T18S	R12E
A MC 14675	COPPER JOHN EXTENSION #21	580	201	1038	526	16	T18S	R12E
A MC 14676	COPPER JOHN EXTENSION #23	580	203	1038	527	20	T18S	R12E
A MC 14677	COPPER JOHN EXTENSION #24	580	204	1063	584	21	T18S	R12E
A MC 14678	COPPER JOHN EXTENSION #25	580	205	1038	528	21	T18S	R12E
A MC 14679	COPPER JOHN EXTENSION #26	580	206	1049	250	17	T18S	R12E
A MC 14680	COPPER JOHN EXTENSION #27	580	207	1063	585	20	T18S	R12E
A MC 14681	COPPER JOHN EXTENSION #28	580	208	1063	586	20	T18S	R12E
A MC 14682	COPPER JOHN EXTENSION #29	580	209	1063	587	20	T18S	R12E
A MC 14683	COPPER JOHN EXTENSION #30	580	210	1063	588	20	T18S	R12E
A MC 14684	COPPER JOHN EXTENSION #31	580	211	1003	384	20	T18S	R12E
A MC 14685	COPPER JOHN EXTENSION #35	580	215	1049	251	17	T18S	R12E
A MC 14686	COPPER JOHN EXTENSION #42	784	59	2740	104	9	T18S	R12E
A MC 14687	COPPER JOHN EXTENSION #43	784	60	2740	105	9	T18S	R12E
A MC 14688	DEC NO. 1	2241	152			7	T18S	R12E
A MC 14689	DEC NO. 2	2241	153			7	T18S	R12E
A MC 14690	ESCONDIDO #1	76	623	1742	78	18	T18S	R12E
A MC 14691	FRIJOLE	76	547	1767	63	17	T18S	R12E
A MC 14692	HOPE #1	1469	28			7	T18S	R12E
A MC 14693	HOPE #2	1469	27			18	T18S	R12E
A MC 14694	JULY NO 1	2331	293			18	T18S	R12E
A MC 14695	JULY NO 2	2331	292			18	T18S	R12E
A MC 14697	LUCKY BOY #1	76	547	1742	76	18	T18S	R12E

ENTERED INTO COMPUTER
9/24/02 ab

EXHIBIT A

Unpatented mining claims and mill sites located in the Twin Buttes Mining District, Pima County, Arizona.
Project: Sierrita Mine

BLM SERIAL #	Claim Name	Original Recording		Amended Recording		Map Location Reference		
		Book	Page	Book	Page	Sec	Twshp	Rnge
A MC 14698	MAY 1	1756	197	2838	177	9	T18S	R12E
A MC 14699	MAY BIRD #2	890	286	2485	333	12	T18S	R11E
A MC 14700	MAY BIRD #3	890	287	2485	334	12	T18S	R11E
A MC 14701	MAY BIRD #4	890	288	2485	335	12	T18S	R11E
A MC 14702	MAY BIRD #5	890	289	2485	336	12	T18S	R11E
A MC 14703	MAY BIRD #6	890	290	2485	337	12	T18S	R11E
A MC 14704	MAY BIRD #7	890	291	2485	338	12	T18S	R11E
A MC 14705	MAY BIRD #9	977	133	2485	339	12	T18S	R11E
A MC 14706	MAY BIRD #10	977	134	2485	340	12	T18S	R11E
A MC 14707	MAY BIRD #11	977	135	2485	341	11	T18S	R11E
A MC 14708	MAY BIRD #16	977	140	2485	342	12	T18S	R11E
A MC 14709	MAY BIRD #17	977	141	2485	343	12	T18S	R11E
A MC 14710	MAY BIRD #18	977	142	2485	344	12	T18S	R11E
A MC 14711	MAY BIRD #19	977	143	2485	345	12	T18S	R11E
A MC 14712	MAY BIRD #21	977	145	1484	539	7	T18S	R12E
A MC 14713	MAY BIRD #36	1484	547	2485	347	13	T18S	R11E
A MC 14714	MAY BIRD #37	1484	548	2485	348	7	T18S	R12E
A MC 14715	MAY BIRD #38	1484	549	2485	349	13	T18S	R11E
A MC 14716	MAY BIRD #39	1484	550	2485	350	18	T18S	R12E
A MC 14717	MAY BIRD #40	1484	551	2485	351	13	T18S	R11E
A MC 14718	MAY BIRD #41	1484	552	2485	352	18	T18S	R12E
A MC 14719	MAY BIRD #42	1484	553	2485	353	18	T18S	R12E
A MC 14720	MAY BIRD #43	1484	554	2485	354	18	T18S	R12E
A MC 14721	MAY BIRD #44	1484	555	2485	355	18	T18S	R12E
A MC 14722	MAY BIRD #51	1484	562	2485	356	7	T18S	R12E
A MC 14723	MAY BIRD #52	1484	563	2485	357	12	T18S	R11E
A MC 14724	MAY BIRD #58	1484	569	2485	358	6	T18S	R12E
A MC 14725	MAY BIRD #59	1484	570	2485	359	6	T18S	R12E
A MC 14726	MAY BIRD #60	1484	571	2485	360	6	T18S	R12E
A MC 14727	MAY BIRD #62	1484	573	2485	361	6	T18S	R12E
A MC 14728	MONZONITE NO. I	1602	116			4	T18S	R12E
A MC 14729	NEW YEARS EVE EXT. #12	638	131	2731	379	9	T18S	R12E
A MC 14730	NEW YEARS EVE EXT. #13	638	132	2731	380	9	T18S	R12E
A MC 14731	NEW YEARS EVE EXT. #14	641	66	2731	381	9	T18S	R12E
A MC 14732	NEW YEARS EVE EXT. #15	638	133	2731	382	9	T18S	R12E
A MC 14733	NEW YEARS EVE EXT. #16	638	138	2731	383	8	T18S	R12E
A MC 14734	NEW YEARS EVE EXT. #17	638	129	2731	384	8	T18S	R12E
A MC 14735	NEW YEARS EVE EXT. #18	638	135	2731	385	8	T18S	R12E
A MC 14736	NEW YEARS EVE EXT. #19	638	130	2731	386	9	T18S	R12E
A MC 14737	NEW YEARS EVE EXT. #20	638	134	2731	387	8	T18S	R12E
A MC 14738	NEW YEARS EVE EXT. #21	638	137	2731	388	4	T18S	R12E
A MC 14739	NEW YEARS EVE EXT. #22	638	136	2731	389	8	T18S	R12E
A MC 14740	OAKIE #1	821	79	1079	538	20	T18S	R11E
A MC 14741	OAKIE #6	821	84	1079	539			
A MC 14742	OAKIE #9	821	87	1003	381	20	T18S	R12E
A MC 14743	OAKIE NO. 21	2302	199			20	T18S	R12E
A MC 14744	OAKIE NO. 22	2302	200			20	T18S	R12E

ENTERED INTO COMPUTER

B.L. 8/8/02

47

EXHIBIT A

Unpatented mining claims and mill sites located in the Twin Buttes Mining District, Pima County, Arizona.
Project: Sierrita Mine

BLM SERIAL #	Claim Name	Original Recording		Amended Recording		Map Location Reference		
		Book	Page	Book	Page	Sec	Twshp	Rnge
A MC 14745	OAKIE NO. 23	2302	201			20	T18S	R12E
A MC 14746	OAKIE NO. 24	2302	202			20	T18S	R12E
A MC 14747	OAKIE NO. 25	2302	203			20	T18S	R12E
A MC 14748	OAKIE NO. 26	2302	204			20	T18S	R12E
A MC 14749	OAKIE NO. 27	2302	205			20	T18S	R12E
A MC 14750	OCTOBER NO. 2	2469	245			12	T18S	R12E
A MC 14751	PANA BLANCA EXT. NO. 1	784	62	2314	290	6	T18S	R12E
A MC 14752	PANA BLANCA EXT. NO. 2	784	63	2314	291	7	T18S	R12E
A MC 14753	PANA BLANCA EXT. NO. 3	784	64	2314	292	6	T18S	R12E
A MC 14754	PANA BLANCA EXT. NO. 4	784	65	2314	293	6	T18S	R12E
A MC 14755	PANA BLANCA EXT. NO. 5	784	66	2379	305	7	T18S	R12E
A MC 14756	PANA BLANCA EXTENTION #6	784	68	2314	295	7	T18S	R12E
A MC 14757	PANA BLANCA EXTENTION #7	784	67	2379	307	7	T18S	R12E
A MC 14758	PANA BLANCA EXT. NO. 8	784	69	2314	297	12	T18S	R11E
A MC 14759	P. B. NO. 2	2314	299	2379	310	7	T18S	R12E
A MC 14760	P. B. NO. 5	2330	287	2379	309	6	T18S	R12E
A MC 14761	P. B. NO. 8	2380	290			8	T18S	R12E
A MC 14762	PENA BLANCA #5	681	235	2314	282	5	T18S	R12E
A MC 14763	PLADA #1	2731	365			8	T18S	R12E
A MC 14764	PLADA #2	2731	366			9	T18S	R12E
A MC 14765	PLADA #3	2731	367	2747	207	8	T18S	R12E
A MC 14766	PLADA #4	2731	368			9	T18S	R12E
A MC 14767	PLADA #5	2731	369			9	T18S	R12E
A MC 14768	PLADA #6	2731	370	2769	82	9	T18S	R12E
A MC 14769	QUARTZ HILL #3	1648	569	2485	362	18	T18S	R12E
A MC 14770	RED HILL EXTENSION #1	512	411	1072	586			
A MC 14771	RED HILL EXTENSION #2	512	412	1003	382			
A MC 14772	RED HILL EXTENSION #3	512	413	1049	254			
A MC 14773	RED HILL EXTENSION #6	646	241	1063	575	17	T18S	R12E
A MC 14774	RED HILL EXTENSION #7	646	242	1072	587	20	T18S	R12E
A MC 14775	RED HILL EXTENSION #10	646	244	1072	588	20	T18S	R12E
A MC 14776	RED HILL EXTENSION #11	646	245	821	75	20	T18S	R12E
A MC 14777	RED HILL EXTENSION #12	646	246	821	76	20	T18S	R12E
A MC 14778	RED HILL EXTENSION #13	646	247	1049	256	17	T18S	R12E
A MC 14779	RED HILL EXTENSION #17	821	78	1049	257	17	T18S	R12E
A MC 14781	RESERVE NO. 7	822	486			10	T18S	R12E
A MC 14782	RESERVE NO. 8	822	487			10	T18S	R12E
A MC 14783	RESERVE NO. 9	822	488			10	T18S	R12E
A MC 14784	RESERVE NO. 10	822	489			10	T18S	R12E
A MC 14785	RESERVE NO. 11	822	490			15	T18S	R12E
A MC 14786	RESERVE NO. 12	822	491			10	T18S	R12E
A MC 14787	RESERVE NO. 13	822	492			15	T18S	R12E
A MC 14788	RESERVE NO. 14	822	493			10	T18S	R12E
A MC 14789	RESERVE #15	822	494			15	T18S	R12E
A MC 14790	RESERVE #16	923	581			15	T18S	R12E
A MC 14791	RESERVE #17	923	592			15	T18S	R12E
A MC 14792	RESERVE #18	923	593			15	T18S	R12E

PHOENIX, ARIZONA

2002 AUG - 8 P 2:33

B.L.M. AZ STATE OFFICE

RECEIVED
223 588

ENTERED INTO COMPUTER

9/24/02 AS

47

EXHIBIT A

Unpatented mining claims and mill sites located in the Twin Buttes Mining District, Pima County, Arizona.
Project: Sierrita Mine

BLM SERIAL #	Claim Name	Original Recording		Amended Recording		Map Location Reference		
		Book	Page	Book	Page	Sec	Twshp	Rnge
A MC 14793	RESERVE #19	923	594	1154	189	15	T18S	R12E
A MC 14794	RESERVE #20	923	595			15	T18S	R12E
A MC 14795	RESERVE #21	923	596			15	T18S	R12E
A MC 14796	RESERVE #22	932	353			15	T18S	R12E
A MC 14797	RESERVE #23	923	582			15	T18S	R12E
A MC 14798	RESERVE #24	923	583			15	T18S	R12E
A MC 14799	RESERVE #25	923	584			15	T18S	R12E
A MC 14800	RESERVE #26	923	585			15	T18S	R12E
A MC 14801	RESERVE #27	923	586			15	T18S	R12E
A MC 14802	RESERVE #28	923	587			15	T18S	R12E
A MC 14803	RESERVE #29	935	566			15	T18S	R12E
A MC 14804	RESERVE #30	923	588			15	T18S	R12E
A MC 14805	RESERVE #31	923	589			15	T18S	R12E
A MC 14806	RESERVE #32	923	590			15	T18S	R12E
A MC 14807	RESERVE #33	923	591			15	T18S	R12E
A MC 14808	RESERVE #34	935	565			15	T18S	R12E
A MC 14809	RESERVE NO. 36 FRACTION	2302	215			15	T18S	R12E
A MC 14810	RESERVE NO. 37 FRACTION	2302	216			15	T18S	R12E
A MC 14811	RESERVE NO. 38 FRACTION	2302	217			15	T18S	R12E
A MC 14812	RESERVE NO. 39 FRACTION	2302	218			15	T18S	R12E
A MC 14813	SEPT. NO 4	2331	291			6	T18S	R12E
A MC 14814	SEPT. NO 5	2331	290			12	T18S	R11E
A MC 14815	SEPT. NO 6	2331	289			12	T18S	R11E
A MC 14816	TINAJA #3	836	404	1063	578	15	T18S	R12E
A MC 14817	TINAJA #4	836	405	1063	579	21	T18S	R12E
A MC 14818	TINAJA #5	836	406	1063	580	21	T18S	R12E
A MC 14821	TINAJA #9	836	410	1063	581	21	T18S	R12E
A MC 14822	TINAJA #10	836	411	1063	582	21	T18S	R12E
A MC 14823	TINAJA #11	836	412	1072	589	21	T18S	R12E
A MC 14824	TINAJA #12	836	413	1063	583	21	T18S	R12E
A MC 14825	TINAJA NO. 14	883	17			21	T18S	R12E
A MC 14826	TINAJA #16	915	298	1089	153	15	T18S	R12E
A MC 14827	TINAJA NO. 19	2302	207			21	T18S	R12E
A MC 14828	TINAJA NO. 20	2302	208			21	T18S	R12E
A MC 14829	TINAJA NO. 21	2302	209			21	T18S	R12E
A MC 14830	TINAJA NO. 22	2302	210			21	T18S	R12E
A MC 14831	TINAJA NO. 23	2302	211			21	T18S	R12E
A MC 14832	TINAJA NO. 24	2302	212			22	T18S	R12E
A MC 14833	TINAJA NO. 25	2302	213			21	T18S	R12E
A MC 14834	TINAJA NO. 26	2302	214			22	T18S	R12E
A MC 14835	VIRGINIA #1	1734	53	1746	522	17	T18S	R12E
A MC 14836	VIRGINIA #2	1734	54	1746	523	17	T18S	R12E
A MC 14837	VIRGINIA #3	1734	55	1746	524	17	T18S	R12E
A MC 14838	VIRGINIA #4	1734	56	1748	571	17	T18S	R12E
A MC 267423	ANTICIPATION # 9	8011	2117			10	T18S	R12E
A MC 267424	ANTICIPATION #10	8011	2120			10	T18S	R12E
A MC 267425	ANTICIPATION #20	8011	2123			10	T18S	R12E

PHOENIX, ARIZONA

2002 AUG -8 P 2:33

RECEIVED
BLM AZ STATE OFFICE-ENTERED INTO COMPUTER
9/5/02 aab

EXHIBIT A

Unpatented mining claims and mill sites located in the Twin Buttes Mining District, Pima County, Arizona.
Project: Sierrita Mine

BLM SERIAL #	Claim Name	Original Recording		Amended Recording		Map Location Reference		
		Book	Page	Book	Page	Sec	Twshp	Rnge
A MC 267426	ANTICIPATION #24	8011	2125			15	T18S	R12E
A MC 267427	TINAJA NO. 6	8011	2135			22	T18S	R12E
A MC 267428	TINAJA NO. 7	8011	2133			21	T18S	R12E
A MC 267429	COPPER EMPIRE #1	8011	2127			9	T18S	R12E
A MC 267430	JULY NO. 5	8011	2129			10	T18S	R12E
A MC 267431	RESERVE #3	8011	2131			10	T18S	R12E
A MC 343969	OXIDE 1	10401	205					
A MC 343970	OXIDE 2	10401	207					
A MC 343971	OXIDE 3	10401	209					
A MC 343972	OXIDE 4	10401	211					
A MC 343973	OXIDE 5	10401	213					
A MC 343974	OXIDE 6	10401	215					
A MC 343975	OXIDE 7	10401	217					
A MC 343976	OXIDE 8	10401	219					
A MC 343977	OXIDE 9	10401	221					
A MC 343978	OXIDE 10	10401	223					
A MC 343979	OXIDE 11	10401	225					
A MC 343980	OXIDE 12	10401	227					
A MC 343981	OXIDE 13	10401	229					
A MC 343982	OXIDE 14	10401	231					
A MC 343983	OXIDE 15	10401	233					
A MC 343984	OXIDE 16	10401	235					
A MC 343985	OXIDE 17	10401	237					
A MC 343986	OXIDE 18	10401	239					
A MC 343987	OXIDE 19	10401	241					
A MC 343988	OXIDE 20	10401	243					
A MC 343989	OXIDE 21	10401	245					
A MC 343990	OXIDE 22	10401	247					
A MC 343991	OXIDE 23	10401	249					
A MC 343992	OXIDE 24	10401	251					
A MC 343993	OXIDE 25	10401	253					
A MC 343994	OXIDE 26	10401	255					
A MC 343995	OXIDE 27	10401	257					
A MC 343996	OXIDE 28	10401	259					
A MC 343997	OXIDE 29	10401	261					
A MC 343998	OXIDE 30	10401	263					
A MC 343999	OXIDE 31	10401	265					
A MC 344000	OXIDE 32	10401	267					
A MC 344001	OXIDE 33	10401	269					
A MC 344002	OXIDE 34	10401	271					
A MC 344003	OXIDE 35	10401	273					
A MC 344004	OXIDE 36	10401	275					
A MC 354966	JAKE #2	11455	2471			11	T18S	R12E
A MC 354967	JAKE #3	11455	2473			11	T18S	R12E
A MC 354968	JAKE #4	11455	2475			11	T18S	R12E
A MC 354969	JAKE #5	11455	2477			11	T18S	R12E
A MC 354970	JAKE #6	11455	2479			11	T18S	R12E

PHOENIX, ARIZONA

2002 AUG - 8 - 8 P 2: 33

RECEIVED
B.L.M. AZ STATE OFFICE

ENTERED INTO COMPUTER

9/24/02 ab

43

EXHIBIT A

Unpatented mining claims and mill sites located in the Twin Buttes Mining District, Pima County, Arizona.
Project: Sierrita Mine

BLM SERIAL #	Claim Name	Original Recording		Amended Recording		Map Location Reference		
		Book	Page	Book	Page	Sec	Twshp	Rnge
A MC 354971	JAKE #7	11455	2481			11	T18S	R12E
A MC 354972	JAKE #8	11455	2483			11	T18S	R12E
A MC 354973	JAKE #9	11455	2485			11	T18S	R12E
A MC 354974	JAKE #10	11455	2487			11	T18S	R12E
A MC 354975	JAKE #11	11455	2489			11	T18S	R12E
A MC 354976	JAKE #12	11455	2491			11	T18S	R12E
A MC 354977	JAKE #13	11455	2493			11	T18S	R12E
A MC 354978	JAKE #14	11455	2495			11	T18S	R12E
A MC 354979	JAKE #15	11455	2497			11	T18S	R12E
A MC 354980	JAKE #16	11455	2499			12	T18S	R12E
						11	T18S	R12E
A MC 354981	JAKE #17	11455	2501			12	T18S	R12E
						11	T18S	R12E
A MC 354982	JAKE #18	11455	2503			12	T18S	R12E
						11	T18S	R12E
A MC 354983	JAKE #19	11455	2505			12	T18S	R12E
						11	T18S	R12E
A MC 354984	JAKE #20	11455	2507			12	T18S	R12E
						11	T18S	R12E
A MC 354985	JAKE #21	11455	2509			12	T18S	R12E
A MC 354986	JAKE #22	11455	2511			12	T18S	R12E
A MC 354987	JAKE #23	11455	2513			12	T18S	R12E
A MC 354988	JAKE #24	11455	2515			12	T18S	R12E
A MC 354989	JAKE #25	11455	2517					
A MC 354990	JAKE #26	11455	2519			12	T18S	R12E
A MC 354991	JAKE #27	11455	2521			12	T18S	R12E
A MC 354992	JAKE #28	11455	2523			12	T18S	R12E
A MC 354993	JAKE #29	11455	2525			12	T18S	R12E
A MC 354994	JAKE #30	11455	2527			12	T18S	R12E
A MC 354995	JAKE #31	11455	2529			12	T18S	R12E
A MC 354996	JAKE #32	11455	2531			12	T18S	R12E
A MC 354997	JAKE #33	11455	2533			12	T18S	R12E
A MC 354998	JAKE #34	11455	2535			12	T18S	R12E
A MC 354999	JAKE #35	11455	2537			12	T18S	R12E
A MC 355000	JAKE #36	11455	2539			12	T18S	R12E
AMC 354965	JAKE #1	11455	2469			11	T18S	R12E

Total Number of Claims : 313

PHOENIX, ARIZONA

2002 AUG - 8 P 2: 33

RECEIVED
BLM, AZ STATE OFFICE

ENTERED INTO COMPUTER

9/24/02 AB

United States Department of the Interior
Bureau of Land Management
 BUSINESS & SUPPORT SVCS DIV
 222 N CENTRAL AVE
 PHOENIX, AZ 85004 -2203
 Phone: (602) 417-9200

Receipt	
No:	536408

Transaction #: 560810
Date of Transaction: 08/08/2002
CUSTOMER: PHELPS DODGE SIERRITA ONE N CENTRAL PHOENIX, AZ 85004

LINE #	QTY	DESCRIPTION	REMARKS	UNIT PRICE	TOTAL
1	1.00	LOCATABLE MINERALS / MINING CLAIMS-NOT NEW-UNADJUD, ONE AUTH NO. ONLY / MINING CLAIM MONEY RECEIVED (455) CASES: AMC14600/\$31300.00	MAINT 2003 (313)	- n/a -	31300.00
TOTAL:					\$31,300.00

PAYMENT INFORMATION		
1	AMOUNT: \$31,300.00	POSTMARKED: N/A
	TYPE: CHECK	RECEIVED: 08/08/2002
	CHECK NO: 101966	
	NAME: PHELPS DODGE SIERRITA ONE N CENTRAL PHOENIX AZ 85004	

REMARKS

This receipt was generated by the automated BLM Collections and Billing System and is a paper representation of a portion of the official electronic record contained therein.

~~ENTERED INTO COMPUTER~~

Receipt No. 347764

Trans No. 365828

LEAD FILE #'S AMC14598, AMC267423;

AMC343969; AMC354965

AMC Number	Code	Amount
14600-14604	482	500 ⁰⁰
14606-14607	}	200 ⁰⁰
14609-14655		4700 ⁰⁰
14657-14695		3900 ⁰⁰
14697-14779		8300 ⁰⁰
14781-14818		3800 ⁰⁰
14821-14838		1800 ⁰⁰
267423-267431		900 ⁰⁰
343969-344004		3600 ⁰⁰
354965-355000	482	3600 ⁰⁰
TOTAL:		\$31300 ⁰⁰

AMC Number	Code	Amount
TOTAL:		\$

Date of Doc 8/1/2001 RWE

Date of Rec't 8/1/2001 RWE

Amount Rec'd \$31300.00

Amount Earned \$31300.00

Date Entered: 8/7/2001 RE

Date Verified: 9/17/01 KH

Sent to Accts: 9/17/01 KH

Date Earned: _____

- 480 POL
- 481 NOI
- 482 MAINT
- 396 TRANS
- 635 AMEND

NOTES:

United States Department of the Interior
Bureau of Land Management
 BUSINESS & SUPPORT SVCS DIV
 222 N CENTRAL AVE
 PHOENIX, AZ 85004 -2203
 Phone: (602) 417-9200

Receipt	
No:	347764

Transaction #: 365828					
Date of Transaction: 08/01/2001					
CUSTOMER:		PHELPS DODGE 2600 N CENTRAL AVE PHOENIX, AZ 85004			
LINE #	QTY	COMMODITY / SUBJECT / ACTION / PRODUCT	REMARKS	UNIT PRICE	TOTAL
1	1.00	LOCATABLE MINERALS / MINING CLAIMS-NOT NEW-UNADJUD, ONE AUTH NO. ONLY / MINING CLAIM MONEY RECEIVED (455)		- n/a -	\$31,300.00
TOTAL:					\$31,300.00

PAYMENT INFORMATION			
1	AMOUNT:	\$31,300.00	POSTMARKED: N/A
	TYPE:	CHECK	RECEIVED: 08/01/2001
	CHECK NO:	0019797	
	NAME:	PHELPS DODGE 2600 N CENTRAL AVE PHOENIX AZ 85004	

REMARKS
MAIN 2002 (313)

CASE SERIAL NUMBER INFORMATION		
TRNS #	LINE #	CASES
365828	1	AMC14600/\$31300.00

This receipt was generated by the automated BLM Collections and Billings System and is a paper representation of a portion of the official electronic record contained therein.

CELESTIA
K.N. 9/17/01



2600 N. Central Avenue, Phoenix, AZ 85004-3014 • (602) 234-8100

July 18, 2001

Bureau of Land Management
Department of the Interior
222 North Central Avenue
Phoenix, Arizona 85004-2203

Re: 2001/2002 Maintenance Fees for Unpatented Mining Claims
Phelps Dodge Sierrita, Inc., formerly known as Cyprus Sierrita Corporation

Dear Sir or Madam:

Enclosed is our notice to retain and maintain the 313 unpatented lode claims and/or mill sites listed on Exhibit A. Also, enclosed is our check for \$31,300.00 as payment of the annual maintenance fees for these claims.

Please return the date-stamped original of the notice and Exhibit A along with a receipt of payment to the following address:

Phelps Dodge Corporation
Attn: Jan Leavell
2600 N. Central Ave., Suite 110
Phoenix, AZ 85004-3014

If you have any questions, please do not hesitate to contact me at 602-234-8152.

Sincerely,

Janice Leavell
Senior Resource Specialist
Environment, Land & Water

Enclosures

SIE-900-0001-PIMA

RECEIVED
BLM, AZ STATE OFFICE
2001 AUG - 1 A 11: 22
PHOENIX, ARIZONA

313

July 18, 2001

Bureau of Land Management
Department of the Interior
222 North Central Avenue
Phoenix, Arizona 85004-2203

Re: Payment of Annual Claim Maintenance Fee

Dear Sir or Madam:

This will serve as notice that Phelps Dodge Sierrita, Inc., formerly known as Cyprus Sierrita Corporation, whose address for purposes of this filing is Environment, Land and Water Department, 2600 N. Central Ave., Suite 110, Phoenix, Arizona 85004-3014, intends to hold the mining claims and/or mill sites described on Exhibit A attached hereto for the assessment year ending at 12 o'clock, noon, on September 1, 2002 by payment of the annual maintenance fee of \$100 per claim or site. Payment of such amount is made herewith for such assessment year for each of the claims and sites, the name, and BLM serial number with the book and page or index number of recording of the location notice in the official records of Pima County, Arizona, of which, is set forth on Exhibit A attached hereto and by this reference incorporated herein.

Donald A. Stillwell
Donald A. Stillwell for
Phelps Dodge Sierrita, Inc.

State of Arizona)
County of Maricopa) ss.
County of Maricopa)

The foregoing instrument was acknowledged before me on July 18, 2001, by Donald A. Stillwell, agent of Phelps Dodge Sierrita, Inc.

(Seal)

Leslie Nielsen
Notary Public

RECEIVED
BLM AZ STATE OFFICE
2001 AUG - 1 A 11: 22
PHOENIX, ARIZONA

SIE-900-0001-PIMA




EXHIBIT A

Upatented mining claims and mill sites located in the Twin Buttes Mining District, Pima County, Arizona.
Project: Sierrita Mine

BLM SERIAL #	Claim Name	Original Recording		Amended Recording		Map Location Reference		
		Book	Page	Book	Page	Sec	Twshp	Rnge
A MC 14600	ANTICIPATION #11	818	547	1306	302	9	T18S	R12E
A MC 14601	ANTICIPATION NO. 13	836	415			15	T18S	R12E
A MC 14602	ANTICIPATION NO. 14	836	416			15	T18S	R12E
A MC 14603	ANTICIPATION # 18	836	420	1306	303	10	T18S	R12E
A MC 14604	ANTICIPATION #19	836	421	1306	304	10	T18S	R12E
A MC 14606	ANTICIPATION #22	915	300			15	T18S	R12E
A MC 14607	ANTICIPATION #23	915	301			15	T18S	R12E
A MC 14609	ANTICIPATION #25	923	598			15	T18S	R12E
A MC 14610	BLACK JACK #1	77	289	2270	231	7	T18S	R12E
A MC 14611	BLACK JACK #2	77	288	2280	467	7	T18S	R12E
A MC 14612	BLACK JACK #3	77	287	2280	468	7	T18S	R12E
A MC 14613	BLACK JACK #4	77	286	2280	469	7	T18S	R12E
A MC 14614	BLACK JACK EXT. NO. 1	380	37	2280	489	7	T18S	R12E
A MC 14615	BLACK JACK EXT. NO. 2	380	38	2280	490	6	T18S	R12E
A MC 14616	BLUE BELL 1	808	587	2838	180	10	T18S	R12E
A MC 14617	BLUE BELL 2	808	588	2838	181	3	T18S	R12E
A MC 14618	BLUE BELL 3	808	589	2838	182	3	T18S	R12E
A MC 14619	BLUE BELL 4	808	590	2838	183	4	T18S	R12E
A MC 14620	BLUE BELL 5	808	591	2838	184	4	T18S	R12E
A MC 14621	BLUE BELL 6	808	592	2838	185	4	T18S	R12E
A MC 14622	BLUE BELL 7	808	593	2838	186	4	T18S	R12E
A MC 14623	BLUE BELL 8	808	594	2838	187	4	T18S	R12E
A MC 14624	BLUE BELL 9	808	595	2838	188	4	T18S	R12E
A MC 14625	BLUE BELL 10	808	596	2838	189	3	T18S	R12E
A MC 14626	BLUE BELL 11	808	597	2838	190	3	T18S	R12E
A MC 14627	BLUE BELL 12	808	598	2838	191	3	T18S	R12E
A MC 14628	BLUE BELL 13	808	599	2838	192	4	T18S	R12E
A MC 14629	BLUE BELL #14	808	600	2838	193	4	T18S	R12E
A MC 14630	BLUE BELL 15	809	1	2838	194	4	T18S	R12E
A MC 14631	BLUE BELL 16	809	2	2838	195	4	T18S	R12E
A MC 14632	BLUE BELL 17	809	3	2838	196	4	T18S	R12E
A MC 14633	BLUE BELL 18	809	4	2838	197	4	T18S	R12E
A MC 14634	BLUE BELL 19	809	5	2838	198	4	T18S	R12E
A MC 14635	BLUE BELL 20	809	6	2838	199	4	T18S	R12E
A MC 14636	BLUE BELL 21	809	7	2838	200	4	T18S	R12E
A MC 14637	BLUE BELL 22	809	8	2838	201	3	T18S	R12E
A MC 14638	BOUNDARY #7	1340	322			22	T18S	R12E
A MC 14639	BOUNDARY #8	1340	323			22	T18S	R12E
A MC 14640	BOUNDARY #9	1340	324			22	T18S	R12E
A MC 14641	BOUNDARY #10	1340	325			22	T18S	R12E
A MC 14642	BOUNDARY #11	1340	326			22	T18S	R12E
A MC 14643	BOUNDARY #12	1340	327			22	T18S	R12E
A MC 14644	BOUNDARY #13	1340	328			22	T18S	R12E
A MC 14645	BOUNDARY #14	1340	329			22	T18S	R12E
A MC 14646	BOUNDARY #15	1340	330			22	T18S	R12E
A MC 14647	BOUNDARY #16	1340	331			22	T18S	R12E
A MC 14648	BOUNDARY #17	1340	332			22	T18S	R12E

PHOENIX, ARIZONA

2001 AUG - 1 A 11: 23

RECEIVED BLM, AZ STATE OFFICE

47 KC

EXHIBIT A

Upatented mining claims and mill sites located in the Twin Buttes Mining District, Pima County, Arizona.
Project: Sierrita Mine

BLM SERIAL #	Claim Name	Original Recording		Amended Recording		Map Location Reference		
		Book	Page	Book	Page	Sec	Twshp	Rnge
A MC 14649	BOUNDARY #18	1340	333			22	T18S	R12E
A MC 14650	BOUNDARY #19	1340	334			22	T18S	R12E
A MC 14651	BOUNDARY #20	1340	335			22	T18S	R12E
A MC 14652	BOUNDARY #21	1340	336			22	T18S	R12E
A MC 14653	BOUNDARY #22	1340	337			22	T18S	R12E
A MC 14654	BOUNDARY #23 FRACTION	1340	338			22	T18S	R12E
A MC 14655	BOUNDARY #24 FRACTION	1340	339			22	T18S	R12E
A MC 14657	COPPER EMPIRE #2	638	148	1306	307	9	T18S	R12E
A MC 14658	COPPER EMPIRE #3	817	51	1306	308	9	T18S	R12E
A MC 14659	COPPER EMPIRE #4	817	52	1306	309	9	T18S	R12E
A MC 14660	COPPER EMPIRE #5	817	53	1306	310	9	T18S	R12E
A MC 14661	COPPER EMPIRE #6	817	54	1306	311	9	T18S	R12E
A MC 14662	COPPER EMPIRE #7	817	55	1306	312	9	T18S	R12E
A MC 14663	COPPER EMPIRE #8	817	56	1306	313	9	T18S	R12E
A MC 14664	COPPER EMPIRE #9	817	57	1306	314	4	T18S	R12E
A MC 14665	COPPER EMPIRE #10	817	58	1306	315	10	T18S	R12E
A MC 14666	COPPER GIANT #1	638	139	2731	371	5	T18S	R12E
A MC 14667	COPPER GIANT #2	638	140	2731	372	4	T18S	R12E
A MC 14668	COPPER GIANT #3	638	141	2731	373	5	T18S	R12E
A MC 14669	COPPER GIANT #4	638	142	2731	374	5	T18S	R12E
A MC 14670	COPPER GIANT #5	638	143	2731	375	5	T18S	R12E
A MC 14671	COPPER GIANT #6	638	144	2731	376	5	T18S	R12E
A MC 14672	COPPER GIANT #7	638	145	2731	377	5	T18S	R12E
A MC 14673	COPPER GIANT #8	638	146	2731	378	5	T18S	R12E
A MC 14674	COPPER JOHN EXTENSION #19	580	199	1038	524	20	T18S	R12E
A MC 14675	COPPER JOHN EXTENSION #21	580	201	1038	526	16	T18S	R12E
A MC 14676	COPPER JOHN EXTENSION #23	580	203	1038	527	20	T18S	R12E
A MC 14677	COPPER JOHN EXTENSION #24	580	204	1063	584	21	T18S	R12E
A MC 14678	COPPER JOHN EXTENSION #25	580	205	1038	528	21	T18S	R12E
A MC 14679	COPPER JOHN EXTENSION #26	580	206	1049	250	17	T18S	R12E
A MC 14680	COPPER JOHN EXTENSION #27	580	207	1063	585	20	T18S	R12E
A MC 14681	COPPER JOHN EXTENSION #28	580	208	1063	586	20	T18S	R12E
A MC 14682	COPPER JOHN EXTENSION #29	580	209	1063	587	20	T18S	R12E
A MC 14683	COPPER JOHN EXTENSION #30	580	210	1063	588	20	T18S	R12E
A MC 14684	COPPER JOHN EXTENSION #31	580	211	1003	384	20	T18S	R12E
A MC 14685	COPPER JOHN EXTENSION #35	580	215	1049	251	17	T18S	R12E
A MC 14686	COPPER JOHN EXTENSION #42	784	59	2740	104	9	T18S	R12E
A MC 14687	COPPER JOHN EXTENSION #43	784	60	2740	105	9	T18S	R12E
A MC 14688	DEC NO. 1	2241	152			7	T18S	R12E
A MC 14689	DEC NO. 2	2241	153			7	T18S	R12E
A MC 14690	ESCONDIDO #1	76	623	1742	78	18	T18S	R12E
A MC 14691	FRIOLE	76	547	1767	63	17	T18S	R12E
A MC 14692	HOPE #1	1469	28			7	T18S	R12E
A MC 14693	HOPE #2	1469	27			18	T18S	R12E
A MC 14694	JULY NO 1	2331	293			18	T18S	R12E
A MC 14695	JULY NO 2	2331	292			18	T18S	R12E
A MC 14697	LUCKY BOY #1	76	547	1742	76	18	T18S	R12E

47
KC

EXHIBIT A

Upatented mining claims and mill sites located in the Twin Buttes Mining District, Pima County, Arizona.
Project: Sierrita Mine

BLM SERIAL #	Claim Name	Original Recording		Amended Recording		Map Location Reference		
		Book	Page	Book	Page	Sec	Twshp	Rnge
A MC 14698	MAY 1	1756	197	2838	177	9	T18S	R12E
A MC 14699	MAY BIRD #2	890	286	2485	333	12	T18S	R11E
A MC 14700	MAY BIRD #3	890	287	2485	334	12	T18S	R11E
A MC 14701	MAY BIRD #4	890	288	2485	335	12	T18S	R11E
A MC 14702	MAY BIRD #5	890	289	2485	336	12	T18S	R11E
A MC 14703	MAY BIRD #6	890	290	2485	337	12	T18S	R11E
A MC 14704	MAY BIRD #7	890	291	2485	338	12	T18S	R11E
A MC 14705	MAY BIRD #9	977	133	2485	339	12	T18S	R11E
A MC 14706	MAY BIRD #10	977	134	2485	340	12	T18S	R11E
A MC 14707	MAY BIRD #11	977	135	2485	341	11	T18S	R11E
A MC 14708	MAY BIRD #16	977	140	2485	342	12	T18S	R11E
A MC 14709	MAY BIRD #17	977	141	2485	343	12	T18S	R11E
A MC 14710	MAY BIRD #18	977	142	2485	344	12	T18S	R11E
A MC 14711	MAY BIRD #19	977	143	2485	345	12	T18S	R11E
A MC 14712	MAY BIRD #21	977	145	1484	539	7	T18S	R12E
A MC 14713	MAY BIRD #36	1484	547	2485	347	13	T18S	R11E
A MC 14714	MAY BIRD #37	1484	548	2485	348	7	T18S	R12E
A MC 14715	MAY BIRD #38	1484	549	2485	349	13	T18S	R11E
A MC 14716	MAY BIRD #39	1484	550	2485	350	18	T18S	R12E
A MC 14717	MAY BIRD #40	1484	551	2485	351	13	T18S	R11E
A MC 14718	MAY BIRD #41	1484	552	2485	352	18	T18S	R12E
A MC 14719	MAY BIRD #42	1484	553	2485	353	18	T18S	R12E
A MC 14720	MAY BIRD #43	1484	554	2485	354	18	T18S	R12E
A MC 14721	MAY BIRD #44	1484	555	2485	355	18	T18S	R12E
A MC 14722	MAY BIRD #51	1484	562	2485	356	7	T18S	R12E
A MC 14723	MAY BIRD #52	1484	563	2485	357	12	T18S	R11E
A MC 14724	MAY BIRD #58	1484	569	2485	358	6	T18S	R12E
A MC 14725	MAY BIRD #59	1484	570	2485	359	6	T18S	R12E
A MC 14726	MAY BIRD #60	1484	571	2485	360	6	T18S	R12E
A MC 14727	MAY BIRD #62	1484	573	2485	361	6	T18S	R12E
A MC 14728	MONZONITE NO. I	1602	116			4	T18S	R12E
A MC 14729	NEW YEARS EVE EXT. #12	638	131	2731	379	9	T18S	R12E
A MC 14730	NEW YEARS EVE EXT. #13	638	132	2731	380	9	T18S	R12E
A MC 14731	NEW YEARS EVE EXT. #14	641	66	2731	381	9	T18S	R12E
A MC 14732	NEW YEARS EVE EXT. #15	638	133	2731	382	9	T18S	R12E
A MC 14733	NEW YEARS EVE EXT. #16	638	138	2731	383	8	T18S	R12E
A MC 14734	NEW YEARS EVE EXT. #17	638	129	2731	384	8	T18S	R12E
A MC 14735	NEW YEARS EVE EXT. #18	638	135	2731	385	8	T18S	R12E
A MC 14736	NEW YEARS EVE EXT. #19	638	130	2731	386	9	T18S	R12E
A MC 14737	NEW YEARS EVE EXT. #20	638	134	2731	387	8	T18S	R12E
A MC 14738	NEW YEARS EVE EXT. #21	638	137	2731	388	4	T18S	R12E
A MC 14739	NEW YEARS EVE EXT. #22	638	136	2731	389	8	T18S	R12E
A MC 14740	OAKIE #1	821	79	1079	538	20	T18S	R11E
A MC 14741	OAKIE #6	821	84	1079	539			
A MC 14742	OAKIE #9	821	87	1003	381	20	T18S	R12E
A MC 14743	OAKIE NO. 21	2302	199			20	T18S	R12E
A MC 14744	OAKIE NO. 22	2302	200			20	T18S	R12E

47
KC

EXHIBIT A

Upatented mining claims and mill sites located in the Twin Buttes Mining District, Pima County, Arizona.
Project: Sierrita Mine

BLM SERIAL #	Claim Name	Original Recording		Amended Recording		Map Location Reference		
		Book	Page	Book	Page	Sec	Twshp	Rnge
A MC 14745	OAKIE NO. 23	2302	201			20	T18S	R12E
A MC 14746	OAKIE NO. 24	2302	202			20	T18S	R12E
A MC 14747	OAKIE NO. 25	2302	203			20	T18S	R12E
A MC 14748	OAKIE NO. 26	2302	204			20	T18S	R12E
A MC 14749	OAKIE NO. 27	2302	205			20	T18S	R12E
A MC 14750	OCTOBER NO. 2	2469	245			12	T18S	R12E
A MC 14751	PANA BLANCA EXT. NO. 1	784	62	2314	290	6	T18S	R12E
A MC 14752	PANA BLANCA EXT. NO. 2	784	63	2314	291	7	T18S	R12E
A MC 14753	PANA BLANCA EXT. NO. 3	784	64	2314	292	6	T18S	R12E
A MC 14754	PANA BLANCA EXT. NO. 4	784	65	2314	293	6	T18S	R12E
A MC 14755	PANA BLANCA EXT. NO. 5	784	66	2379	305	7	T18S	R12E
A MC 14756	PANA BLANCA EXTENTION #6	784	68	2314	295	7	T18S	R12E
A MC 14757	PANA BLANCA EXTENTION #7	784	67	2379	307	7	T18S	R12E
A MC 14758	PANA BLANCA EXT. NO. 8	784	69	2314	297	12	T18S	R11E
A MC 14759	P. B. NO. 2	2314	299	2379	310	7	T18S	R12E
A MC 14760	P. B. NO. 5	2330	287	2379	309	6	T18S	R12E
A MC 14761	P. B. NO. 8	2380	290			8	T18S	R12E
A MC 14762	PENA BLANCA #5	681	235	2314	282	5	T18S	R12E
A MC 14763	PLADA #1	2731	365			8	T18S	R12E
A MC 14764	PLADA #2	2731	366			9	T18S	R12E
A MC 14765	PLADA #3	2731	367	2747	207	8	T18S	R12E
A MC 14766	PLADA #4	2731	368			9	T18S	R12E
A MC 14767	PLADA #5	2731	369			9	T18S	R12E
A MC 14768	PLADA #6	2731	370	2769	82	9	T18S	R12E
A MC 14769	QUARTZ HILL #3	1648	569	2485	362	18	T18S	R12E
A MC 14770	RED HILL EXTENSION #1	512	411	1072	588			
A MC 14771	RED HILL EXTENSION #2	512	412	1003	382			
A MC 14772	RED HILL EXTENSION #3	512	413	1049	254			
A MC 14773	RED HILL EXTENSION #6	646	241	1063	575	17	T18S	R12E
A MC 14774	RED HILL EXTENSION #7	646	242	1072	587	20	T18S	R12E
A MC 14775	RED HILL EXTENSION #10	646	244	1072	588	20	T18S	R12E
A MC 14776	RED HILL EXTENSION #11	646	245	821	75	20	T18S	R12E
A MC 14777	RED HILL EXTENSION #12	646	246	821	76	20	T18S	R12E
A MC 14778	RED HILL EXTENSION #13	646	247	1049	256	17	T18S	R12E
A MC 14779	RED HILL EXTENSION #17	821	78	1049	257	17	T18S	R12E
A MC 14781	RESERVE NO. 7	822	486			10	T18S	R12E
A MC 14782	RESERVE NO. 8	822	487			10	T18S	R12E
A MC 14783	RESERVE NO. 9	822	488			10	T18S	R12E
A MC 14784	RESERVE NO. 10	822	489			10	T18S	R12E
A MC 14785	RESERVE NO. 11	822	490			15	T18S	R12E
A MC 14786	RESERVE NO. 12	822	491			10	T18S	R12E
A MC 14787	RESERVE NO. 13	822	492			15	T18S	R12E
A MC 14788	RESERVE NO. 14	822	493			10	T18S	R12E
A MC 14789	RESERVE #15	822	494			15	T18S	R12E
A MC 14790	RESERVE #16	923	581			15	T18S	R12E
A MC 14791	RESERVE #17	923	592			15	T18S	R12E
A MC 14792	RESERVE #18	923	593			15	T18S	R12E

PHOENIX, ARIZONA

2001 AUG - 1 A 11: 23

RECEIVED
B.L.M. AZ STATE OFFICE
923 58047
KC

EXHIBIT A

Upatented mining claims and mill sites located in the Twin Buttes Mining District, Pima County, Arizona.
Project: Sierrita Mine

BLM SERIAL #	Claim Name	Original Recording		Amended Recording		Map Location Reference		
		Book	Page	Book	Page	Sec	Twshp	Rnge
A MC 14793	RESERVE #19	923	594	1154	189	15	T18S	R12E
A MC 14794	RESERVE #20	923	595			15	T18S	R12E
A MC 14795	RESERVE #21	923	596			15	T18S	R12E
A MC 14796	RESERVE #22	932	353			15	T18S	R12E
A MC 14797	RESERVE #23	923	582			15	T18S	R12E
A MC 14798	RESERVE #24	923	583			15	T18S	R12E
A MC 14799	RESERVE #25	923	584			15	T18S	R12E
A MC 14800	RESERVE #26	923	585			15	T18S	R12E
A MC 14801	RESERVE #27	923	586			15	T18S	R12E
A MC 14802	RESERVE #28	923	587			15	T18S	R12E
A MC 14803	RESERVE #29	935	566			15	T18S	R12E
A MC 14804	RESERVE #30	923	588			15	T18S	R12E
A MC 14805	RESERVE #31	923	589			15	T18S	R12E
A MC 14806	RESERVE #32	923	590			15	T18S	R12E
A MC 14807	RESERVE #33	923	591			15	T18S	R12E
A MC 14808	RESERVE #34	935	565			15	T18S	R12E
A MC 14809	RESERVE NO. 36 FRACTION	2302	215			15	T18S	R12E
A MC 14810	RESERVE NO. 37 FRACTION	2302	216			15	T18S	R12E
A MC 14811	RESERVE NO. 38 FRACTION	2302	217			15	T18S	R12E
A MC 14812	RESERVE NO. 39 FRACTION	2302	218			15	T18S	R12E
A MC 14813	SEPT. NO 4	2331	291			6	T18S	R12E
A MC 14814	SEPT. NO 5	2331	290			12	T18S	R11E
A MC 14815	SEPT. NO 6	2331	289			12	T18S	R11E
A MC 14816	TINAJA #3	836	404	1063	578	15	T18S	R12E
A MC 14817	TINAJA #4	836	405	1063	579	21	T18S	R12E
A MC 14818	TINAJA #5	836	406	1063	580	21	T18S	R12E
A MC 14821	TINAJA #9	836	410	1063	581	21	T18S	R12E
A MC 14822	TINAJA #10	836	411	1063	582	21	T18S	R12E
A MC 14823	TINAJA #11	836	412	1072	589	21	T18S	R12E
A MC 14824	TINAJA #12	836	413	1063	583	21	T18S	R12E
A MC 14825	TINAJA NO. 14	883	17			21	T18S	R12E
A MC 14826	TINAJA #16	915	298	1089	153	15	T18S	R12E
A MC 14827	TINAJA NO. 19	2302	207			21	T18S	R12E
A MC 14828	TINAJA NO. 20	2302	208			21	T18S	R12E
A MC 14829	TINAJA NO. 21	2302	209			21	T18S	R12E
A MC 14830	TINAJA NO. 22	2302	210			21	T18S	R12E
A MC 14831	TINAJA NO. 23	2302	211			21	T18S	R12E
A MC 14832	TINAJA NO. 24	2302	212			22	T18S	R12E
A MC 14833	TINAJA NO. 25	2302	213			21	T18S	R12E
A MC 14834	TINAJA NO. 26	2302	213			22	T18S	R12E
A MC 14835	VIRGINIA #1	1734	53	1746	522	17	T18S	R12E
A MC 14836	VIRGINIA #2	1734	54	1746	523	17	T18S	R12E
A MC 14837	VIRGINIA #3	1734	55	1746	524	17	T18S	R12E
A MC 14838	VIRGINIA #4	1734	56	1748	571	17	T18S	R12E
MC 267423	ANTICIPATION # 9	8011	2117			10	T18S	R12E
MC 267424	ANTICIPATION #10	8011	2120			10	T18S	R12E
MC 267425	ANTICIPATION #20	8011	2123			10	T18S	R12E

PHOENIX, ARIZONA

2001 AUG -1 - 11:23 AM
RECEIVED
BLM AZ STATE OFFICE
1746

47
KC

EXHIBIT A

Upatented mining claims and mill sites located in the Twin Buttes Mining District, Pima County, Arizona.
 Project: Sierrita Mine

BLM SERIAL #	Claim Name	Original Recording		Amended Recording		Map Location Reference		
		Book	Page	Book	Page	Sec	Twshp	Rnge
A MC 267426	ANTICIPATION #24	8011	2125			15	T18S	R12E
A MC 267427	TINAJA NO. 6	8011	2135			22	T18S	R12E
A MC 267428	TINAJA NO. 7	8011	2133			21	T18S	R12E
A MC 267429	COPPER EMPIRE #1	8011	2127			9	T18S	R12E
A MC 267430	JULY NO. 5	8011	2129			10	T18S	R12E
A MC 267431	RESERVE #3	8011	2131			10	T18S	R12E
A MC 343969	OXIDE 1	10401	205					
A MC 343970	OXIDE 2	10401	207					
A MC 343971	OXIDE 3	10401	209					
A MC 343972	OXIDE 4	10401	211					
A MC 343973	OXIDE 5	10401	213					
A MC 343974	OXIDE 6	10401	215					
A MC 343975	OXIDE 7	10401	217					
A MC 343976	OXIDE 8	10401	219					
A MC 343977	OXIDE 9	10401	221					
A MC 343978	OXIDE 10	10401	223					
A MC 343979	OXIDE 11	10401	225					
A MC 343980	OXIDE 12	10401	227					
A MC 343981	OXIDE 13	10401	229					
A MC 343982	OXIDE 14	10401	231					
A MC 343983	OXIDE 15	10401	233					
A MC 343984	OXIDE 16	10401	235					
A MC 343985	OXIDE 17	10401	237					
A MC 343986	OXIDE 18	10401	239					
A MC 343987	OXIDE 19	10401	241					
A MC 343988	OXIDE 20	10401	243					
A MC 343989	OXIDE 21	10401	245					
A MC 343990	OXIDE 22	10401	247					
A MC 343991	OXIDE 23	10401	249					
A MC 343992	OXIDE 24	10401	251					
A MC 343993	OXIDE 25	10401	253					
A MC 343994	OXIDE 26	10401	255					
A MC 343995	OXIDE 27	10401	257					
A MC 343996	OXIDE 28	10401	259					
A MC 343997	OXIDE 29	10401	261					
A MC 343998	OXIDE 30	10401	263					
A MC 343999	OXIDE 31	10401	265					
A MC 344000	OXIDE 32	10401	267					
A MC 344001	OXIDE 33	10401	269					
A MC 344002	OXIDE 34	10401	271					
A MC 344003	OXIDE 35	10401	273					
A MC 344004	OXIDE 36	10401	275					
A MC 354966	JAKE #2	11455	2471			11	T18S	R12E
A MC 354967	JAKE #3	11455	2473			11	T18S	R12E
A MC 354968	JAKE #4	11455	2475			11	T18S	R12E
A MC 354969	JAKE #5	11455	2477			11	T18S	R12E
A MC 354970	JAKE #6	11455	2479			11	T18S	R12E

RECEIVED
 B.L.M. AZ STATE OFFICE
 2001 AUG -1 A 11: 23
 PHOENIX, ARIZONA

47
14

EXHIBIT A

Upatented mining claims and mill sites located in the Twin Buttes Mining District, Pima County, Arizona.
Project: Sierrita Mine

BLM SERIAL #	Claim Name	Original Recording		Amended Recording		Map Location Reference		
		Book	Page	Book	Page	Sec	Twshp	Range
A MC 354971	JAKE #7	11455	2481			11	T18S	R12E
A MC 354972	JAKE #8	11455	2483			11	T18S	R12E
A MC 354973	JAKE #9	11455	2485			11	T18S	R12E
A MC 354974	JAKE #10	11455	2487			11	T18S	R12E
A MC 354975	JAKE #11	11455	2489			11	T18S	R12E
A MC 354976	JAKE #12	11455	2491			11	T18S	R12E
A MC 354977	JAKE #13	11455	2493			11	T18S	R12E
A MC 354978	JAKE #14	11455	2495			11	T18S	R12E
A MC 354979	JAKE #15	11455	2497			11	T18S	R12E
A MC 354980	JAKE #16	11455	2499			12	T18S	R12E
						11	T18S	R12E
A MC 354981	JAKE #17	11455	2501			12	T18S	R12E
						11	T18S	R12E
A MC 354982	JAKE #18	11455	2503			12	T18S	R12E
						11	T18S	R12E
A MC 354983	JAKE #19	11455	2505			12	T18S	R12E
						11	T18S	R12E
A MC 354984	JAKE #20	11455	2507			12	T18S	R12E
						11	T18S	R12E
A MC 354985	JAKE #21	11455	2509			12	T18S	R12E
A MC 354986	JAKE #22	11455	2511			12	T18S	R12E
A MC 354987	JAKE #23	11455	2513			12	T18S	R12E
A MC 354988	JAKE #24	11455	2515			12	T18S	R12E
A MC 354989	JAKE #25	11455	2517					
A MC 354990	JAKE #26	11455	2519			12	T18S	R12E
A MC 354991	JAKE #27	11455	2521			12	T18S	R12E
A MC 354992	JAKE #28	11455	2523			12	T18S	R12E
A MC 354993	JAKE #29	11455	2525			12	T18S	R12E
A MC 354994	JAKE #30	11455	2527			12	T18S	R12E
A MC 354995	JAKE #31	11455	2529			12	T18S	R12E
A MC 354996	JAKE #32	11455	2531			12	T18S	R12E
A MC 354997	JAKE #33	11455	2533			12	T18S	R12E
A MC 354998	JAKE #34	11455	2535			12	T18S	R12E
A MC 354999	JAKE #35	11455	2537			12	T18S	R12E
A MC 355000	JAKE #36	11455	2539			12	T18S	R12E
A MC 354965	JAKE #1	11455	2489			11	T18S	R12E

Total Number of Claims : 313

PHOENIX, ARIZONA
2001 AUG -1 A 11: 23
RECEIVED
B.L.M. AZ STATE OFFICE

13
K

Receipt #: 162285

Lead #: 14598-267423-343969

Amount Received: 27,700.⁰⁰

Date: 8/2/00

Transaction #: 175295

AMC #	Code	\$\$\$\$\$
14600-14604	482	500. ⁰⁰
14606-14607	}	200. ⁰⁰
14609-14655		4700. ⁰⁰
14657-14695		3900. ⁰⁰
14697-14779		8300. ⁰⁰
14781-14818		3800. ⁰⁰
14821-14838		1800. ⁰⁰
267423-267431		900. ⁰⁰
343969-344004		3600. ⁰⁰

AMC #	Code	\$\$\$\$\$

Total: 27,700.⁰⁰

- 480----POL-----\$5
- 481----NOI-----\$5
- 482----Maint.---\$100
- 396----Trf.-----\$5
- 635----Amd.-----\$5
- 379----Refund

Entered: [Signature] 8-3-00
Date

Verified: [Signature] 8/7/00
Date

Sent to Accounts: [Signature] 11/25/01
Date

Earned by Accounts: _____
Date



CHECK NUMBER: 0398144

CHECK DATE: 07/17/2000

SUPPLIER NUMBER: 10088

—
—

As payment agent for and on behalf of:

INVOICE NUMBER	INVOICE DATE	PURCHASE ORDER	COMPANY	TELEPHONE NUMBER	GROSS AMOUNT	DISCOUNT AMOUNT	NET AMOUNT
LAMS002239	07/14/2000	CMX-10089	PHELPS DODGESIERRITA PAYMENT OF UNPATENTED MINING CLAIMS HOLDING FEES FOR CLAIMS LOCATED IN THE TWIN BUTTES MINING DISTRICT, PIMA COUNTY, ARIZONA	303-643-5315	27,700.00	.00	27,700.00

RECEIVED
 BILLING STATE OFFICE
 2000 AUG -2 P 3:01
 PHOENIX, ARIZONA

CHECK TOTAL

27,700.00
 Cyprus Amax Minerals Company is a wholly owned subsidiary of Phelps Dodge Corporation

.00

27,700.00
Page: 1 of 1



Corporation 2600 N. Central Avenue, Phoenix, AZ 85004-3014 • (602) 234-8100

August 1, 2000

Bureau of Land Management
Department of the Interior
222 North Central Avenue
Phoenix, Arizona 85004-2203

Re: Maintenance Fees for Unpatented Mining Claims
Phelps Dodge Sierrita, Inc., formerly known as Cyprus Sierrita Corporation

Dear Sir or Madam:

Enclosed is our notice to retain and maintain the 277 unpatented lode claims and/or mill sites listed on Exhibit A. Also, enclosed is our check for \$27,700.00 as payment of the annual maintenance fees for these claims.

Please return the date-stamped original of the notice and Exhibit A along with a receipt of payment to the following address:

Phelps Dodge Corporation
Attn: Jan Leavell
2600 N. Central Ave., Suite 110
Phoenix, AZ 85004-3014

If you have any questions, please do not hesitate to contact me at 602-234-8152.

Sincerely,

Janice Leavell
Senior Resource Specialist

Enclosures

SIE-900-0001-PIMA

RECEIVED
B.L.M. AZ STATE OFFICE
2000 AUG - 2 P 3: 01
PHOENIX, ARIZONA



2600 N. Central Avenue, Phoenix, AZ 85004-3014 • (602) 234-8100

August 1, 2000

Bureau of Land Management
Department of the Interior
222 North Central Avenue
Phoenix, Arizona 85004-2203

Re: Payment of Annual Claim Maintenance Fee

Dear Sir or Madam:

This will serve as notice that Phelps Dodge Sierrita, Inc., formerly known as Cyprus Sierrita Corporation, whose address for purposes of this filing is Land and Water Resources, 2600 N. Central Ave., Suite 110, Phoenix, Arizona 85004-3014, intends to hold the mining claims and/or mill sites described on Exhibit A attached hereto for the assessment year ending at 12 o'clock, noon, on September 1, 2001 by payment of the annual maintenance fee of \$100 per claim or site.

Donald A. Stillwell
Donald A. Stillwell for
Phelps Dodge Sierrita, Inc.

State of Arizona)
) ss.
County of Maricopa)


The foregoing instrument was acknowledged before me on Aug/01, 2000, by Donald A. Stillwell, agent of Phelps Dodge Sierrita, Inc.

(Seal)

Leslie Nielsen
Notary Public

PHOENIX, ARIZONA

SIE-900-0001-PIMA



2000 AUG - 2 P 3: 01

RECORDED
BLM STATE OFFICE

EXHIBIT A

Unpatented mining claims and mill sites located in the Twin Buttes Mining District, Pima County, Arizona.
Project: Sierrita Mine

BLM SERIAL #	Claim Name	Original Recording		Amended Recording		Map Location Reference		
		Book	Page	Book	Page	Sec	Twshp	Rnge
A MC 14600	ANTICIPATION #11	818	547	1306	302	9	T18S	R12E
A MC 14601	ANTICIPATION NO. 13	836	415			15	T18S	R12E
A MC 14602	ANTICIPATION NO. 14	836	416			15	T18S	R12E
A MC 14603	ANTICIPATION # 18	836	420	1306	303	10	T18S	R12E
A MC 14604	ANTICIPATION #19	836	421	1306	304	10	T18S	R12E
A MC 14606	ANTICIPATION #22	915	300			15	T18S	R12E
A MC 14607	ANTICIPATION #23	915	301			15	T18S	R12E
A MC 14609	ANTICIPATION #25	923	598			15	T18S	R12E
A MC 14610	BLACK JACK #1	77	289	2270	231	7	T18S	R12E
A MC 14611	BLACK JACK #2	77	288	2280	467	7	T18S	R12E
A MC 14612	BLACK JACK #3	77	287	2280	468	7	T18S	R12E
A MC 14613	BLACK JACK #4	77	286	2280	469	7	T18S	R12E
A MC 14614	BLACK JACK EXT. NO. 1	380	37	2280	489	7	T18S	R12E
A MC 14615	BLACK JACK EXT. NO. 2	380	38	2280	490	6	T18S	R12E
A MC 14616	BLUE BELL 1	808	587	2838	180	10	T18S	R12E
A MC 14617	BLUE BELL 2	808	588	2838	181	3	T18S	R12E
A MC 14618	BLUE BELL 3	808	589	2838	182	3	T18S	R12E
A MC 14619	BLUE BELL 4	808	590	2838	183	4	T18S	R12E
A MC 14620	BLUE BELL 5	808	591	2838	184	4	T18S	R12E
A MC 14621	BLUE BELL 6	808	592	2838	185	4	T18S	R12E
A MC 14622	BLUE BELL 7	808	593	2838	186	4	T18S	R12E
A MC 14623	BLUE BELL 8	808	594	2838	187	4	T18S	R12E
A MC 14624	BLUE BELL 9	808	595	2838	188	4	T18S	R12E
A MC 14625	BLUE BELL 10	808	596	2838	189	3	T18S	R12E
A MC 14626	BLUE BELL 11	808	597	2838	190	3	T18S	R12E
A MC 14627	BLUE BELL 12	808	598	2838	191	3	T18S	R12E
A MC 14628	BLUE BELL 13	808	599	2838	192	4	T18S	R12E
A MC 14629	BLUE BELL #14	808	600	2838	193	4	T18S	R12E
A MC 14630	BLUE BELL 15	809	1	2838	194	4	T18S	R12E
A MC 14631	BLUE BELL 16	809	2	2838	195	4	T18S	R12E
A MC 14632	BLUE BELL 17	809	3	2838	196	4	T18S	R12E
A MC 14633	BLUE BELL 18	809	4	2838	197	4	T18S	R12E
A MC 14634	BLUE BELL 19	809	5	2838	198	4	T18S	R12E
A MC 14635	BLUE BELL 20	809	6	2838	199	4	T18S	R12E
A MC 14636	BLUE BELL 21	809	7	2838	200	4	T18S	R12E
A MC 14637	BLUE BELL 22	809	8	2838	201	3	T18S	R12E
A MC 14638	BOUNDARY #7	1340	322			22	T18S	R12E
A MC 14639	BOUNDARY #8	1340	323			22	T18S	R12E
A MC 14640	BOUNDARY #9	1340	324			22	T18S	R12E
A MC 14641	BOUNDARY #10	1340	325			22	T18S	R12E
A MC 14642	BOUNDARY #11	1340	326			22	T18S	R12E
A MC 14643	BOUNDARY #12	1340	327			22	T18S	R12E
A MC 14644	BOUNDARY #13	1340	328			22	T18S	R12E
A MC 14645	BOUNDARY #14	1340	329			22	T18S	R12E
A MC 14646	BOUNDARY #15	1340	330			22	T18S	R12E
A MC 14647	BOUNDARY #16	1340	331			22	T18S	R12E
A MC 14648	BOUNDARY #17	1340	332			22	T18S	R12E

ENTERED IN COMPUTER

8/17/00
10-8/3/00

PIMA COUNTY, ARIZONA

2000 AUG -2 P 3: 01

BLM STATE OFFICE

(17) 14

EXHIBIT A

Unpatented mining claims and mill sites located in the Twin Buttes Mining District, Pima County, Arizona.
 Project: Sierrita Mine

BLM SERIAL #	Claim Name	Original Recording		Amended Recording		Map Location Reference		
		Book	Page	Book	Page	Sec	Twshp	Rnge
A MC 14649	BOUNDARY #18	1340	333			22	T18S	R12E
A MC 14650	BOUNDARY #19	1340	334			22	T18S	R12E
A MC 14651	BOUNDARY #20	1340	335			22	T18S	R12E
A MC 14652	BOUNDARY #21	1340	336			22	T18S	R12E
A MC 14653	BOUNDARY #22	1340	337			22	T18S	R12E
A MC 14654	BOUNDARY #23 FRACTION	1340	338			22	T18S	R12E
A MC 14655	BOUNDARY #24 FRACTION	1340	339			22	T18S	R12E
A MC 14657	COPPER EMPIRE #2	638	148	1306	307	9	T18S	R12E
A MC 14658	COPPER EMPIRE #3	817	51	1306	308	9	T18S	R12E
A MC 14659	COPPER EMPIRE #4	817	52	1306	309	9	T18S	R12E
A MC 14660	COPPER EMPIRE #5	817	53	1306	310	9	T18S	R12E
A MC 14661	COPPER EMPIRE #6	817	54	1306	311	9	T18S	R12E
A MC 14662	COPPER EMPIRE #7	817	55	1306	312	9	T18S	R12E
A MC 14663	COPPER EMPIRE #8	817	56	1306	313	9	T18S	R12E
A MC 14664	COPPER EMPIRE #9	817	57	1306	314	4	T18S	R12E
A MC 14665	COPPER EMPIRE #10	817	58	1306	315	10	T18S	R12E
A MC 14666	COPPER GIANT #1	638	139	2731	371	5	T18S	R12E
A MC 14667	COPPER GIANT #2	638	140	2731	372	4	T18S	R12E
A MC 14668	COPPER GIANT #3	638	141	2731	373	5	T18S	R12E
A MC 14669	COPPER GIANT #4	638	142	2731	374	5	T18S	R12E
A MC 14670	COPPER GIANT #5	638	143	2731	375	5	T18S	R12E
A MC 14671	COPPER GIANT #6	638	144	2731	376	5	T18S	R12E
A MC 14672	COPPER GIANT #7	638	145	2731	377	5	T18S	R12E
A MC 14673	COPPER GIANT #8	638	146	2731	378	5	T18S	R12E
A MC 14674	COPPER JOHN EXTENSION #19	580	199	1038	524	20	T18S	R12E
A MC 14675	COPPER JOHN EXTENSION #21	580	201	1038	526	16	T18S	R12E
A MC 14676	COPPER JOHN EXTENSION #23	580	203	1038	527	20	T18S	R12E
A MC 14677	COPPER JOHN EXTENSION #24	580	204	1063	584	21	T18S	R12E
A MC 14678	COPPER JOHN EXTENSION #25	580	205	1038	528	21	T18S	R12E
A MC 14679	COPPER JOHN EXTENSION #26	580	206	1049	250	17	T18S	R12E
A MC 14680	COPPER JOHN EXTENSION #27	580	207	1063	585	20	T18S	R12E
A MC 14681	COPPER JOHN EXTENSION #28	580	208	1063	586	20	T18S	R12E
A MC 14682	COPPER JOHN EXTENSION #29	580	209	1063	587	20	T18S	R12E
A MC 14683	COPPER JOHN EXTENSION #30	580	210	1063	588	20	T18S	R12E
A MC 14684	COPPER JOHN EXTENSION #31	580	211	1003	384	20	T18S	R12E
A MC 14685	COPPER JOHN EXTENSION #35	580	215	1049	251	17	T18S	R12E
A MC 14686	COPPER JOHN EXTENSION #42	784	59	2740	104	9	T18S	R12E
A MC 14687	COPPER JOHN EXTENSION #43	784	60	2740	105	9	T18S	R12E
A MC 14688	DEC NO. 1	2241	152			7	T18S	R12E
A MC 14689	DEC NO. 2	2241	153			7	T18S	R12E
A MC 14690	ESCONDIDO # 3	700	623	1742	78	18	T18S	R12E
A MC 14691	FRIJOLE	76	547	1767	63	17	T18S	R12E
A MC 14692	HOPE #1	1469	28			7	T18S	R12E
A MC 14693	HOPE #2	1469	27			18	T18S	R12E
A MC 14694	JULY NO 1	2331	293			18	T18S	R12E
A MC 14695	JULY NO 2	2331	292			18	T18S	R12E
A MC 14697	LUCKY BOY #1	76	547	1742	76	18	T18S	R12E

8/17/00
 ENTERED IN COMPUTER
 No 8/3/00

(47)KC

EXHIBIT A

Unpatented mining claims and mill sites located in the Twin Buttes Mining District, Pima County, Arizona.
 Project: Sierrita Mine

BLM SERIAL #	Claim Name	Original Recording		Amended Recording		Map Location Reference		
		Book	Page	Book	Page	Sec	Twshp	Rnge
A MC 14698	MAY 1	1756	197	2838	177	9	T18S	R12E
A MC 14699	MAY BIRD #2	890	286	2485	333	12	T18S	R11E
A MC 14700	MAY BIRD #3	890	287	2485	334	12	T18S	R11E
A MC 14701	MAY BIRD #4	890	288	2485	335	12	T18S	R11E
A MC 14702	MAY BIRD #5	890	289	2485	336	12	T18S	R11E
A MC 14703	MAY BIRD #6	890	290	2485	337	12	T18S	R11E
A MC 14704	MAY BIRD #7	890	291	2485	338	12	T18S	R11E
A MC 14705	MAY BIRD #9	977	133	2485	339	12	T18S	R11E
A MC 14706	MAY BIRD #10	977	134	2485	340	12	T18S	R11E
A MC 14707	MAY BIRD #11	977	135	2485	341	11	T18S	R11E
A MC 14708	MAY BIRD #16	977	140	2485	342	12	T18S	R11E
A MC 14709	MAY BIRD #17	977	141	2485	343	12	T18S	R11E
A MC 14710	MAY BIRD #18	977	142	2485	344	12	T18S	R11E
A MC 14711	MAY BIRD #19	977	143	2485	345	12	T18S	R11E
A MC 14712	MAY BIRD #21	977	145	1484	539	7	T18S	R12E
A MC 14713	MAY BIRD #36	1484	547	2485	347	13	T18S	R11E
A MC 14714	MAY BIRD #37	1484	548	2485	348	7	T18S	R12E
A MC 14715	MAY BIRD #38	1484	549	2485	349	13	T18S	R11E
A MC 14716	MAY BIRD #39	1484	550	2485	350	18	T18S	R12E
A MC 14717	MAY BIRD #40	1484	551	2485	351	13	T18S	R11E
A MC 14718	MAY BIRD #41	1484	552	2485	352	18	T18S	R12E
A MC 14719	MAY BIRD #42	1484	553	2485	353	18	T18S	R12E
A MC 14720	MAY BIRD #43	1484	554	2485	354	18	T18S	R12E
A MC 14721	MAY BIRD #44	1484	555	2485	355	18	T18S	R12E
A MC 14722	MAY BIRD #51	1484	562	2485	356	7	T18S	R12E
A MC 14723	MAY BIRD #52	1484	563	2485	357	12	T18S	R11E
A MC 14724	MAY BIRD #58	1484	569	2485	358	6	T18S	R12E
A MC 14725	MAY BIRD #59	1484	570	2485	359	6	T18S	R12E
A MC 14726	MAY BIRD #60	1484	571	2485	360	6	T18S	R12E
A MC 14727	MAY BIRD #62	1484	573	2485	361	6	T18S	R12E
A MC 14728	MONZONITE NO. 1	1602	116			4	T18S	R12E
A MC 14729	NEW YEARS EVE EXT. #12	638	131	2731	379	9	T18S	R12E
A MC 14730	NEW YEARS EVE EXT. #13	638	132	2731	380	9	T18S	R12E
A MC 14731	NEW YEARS EVE EXT. #14	641	66	2731	381	9	T18S	R12E
A MC 14732	NEW YEARS EVE EXT. #15	638	133	2731	382	9	T18S	R12E
A MC 14733	NEW YEARS EVE EXT. #16	638	138	2731	383	8	T18S	R12E
A MC 14734	NEW YEARS EVE EXT. #17	638	129	2731	384	8	T18S	R12E
A MC 14735	NEW YEARS EVE EXT. #18	638	135	2731	385	8	T18S	R12E
A MC 14736	NEW YEARS EVE EXT. #19	638	130	2731	386	9	T18S	R12E
A MC 14737	NEW YEARS EVE EXT. #20	638	134	2731	387	8	T18S	R12E
A MC 14738	NEW YEARS EVE EXT. #21	638	137	2731	388	4	T18S	R12E
A MC 14739	NEW YEARS EVE EXT. #22	638	136	2731	389	8	T18S	R12E
A MC 14740	OAKIE #1	821	79	1079	538	20	T18S	R11E
A MC 14741	OAKIE #6	821	84	1079	539			
A MC 14742	OAKIE #9	821	87	1003	381	20	T18S	R12E
A MC 14743	OAKIE NO. 21	2302	199			20	T18S	R12E
A MC 14744	OAKIE NO. 22	2302	200			20	T18S	R12E

ENTERED IN COMPUTER
 8/7/00
 X-8/13/00

(47)kc

EXHIBIT A

Unpatented mining claims and mill sites located in the Twin Buttes Mining District, Pima County, Arizona.
 Project: Sierrita Mine

BLM SERIAL #	Claim Name	Original Recording		Amended Recording		Map Location Reference		
		Book	Page	Book	Page	Sec	Twshp	Rnge
A MC 14745	OAKIE NO. 23	2302	201			20	T18S	R12E
A MC 14746	OAKIE NO. 24	2302	202			20	T18S	R12E
A MC 14747	OAKIE NO. 25	2302	203			20	T18S	R12E
A MC 14748	OAKIE NO. 26	2302	204			20	T18S	R12E
A MC 14749	OAKIE NO. 27	2302	205			20	T18S	R12E
A MC 14750	OCTOBER NO. 2	2469	245			12	T18S	R12E
A MC 14751	PANA BLANCA EXT. NO. 1	784	62	2314	290	6	T18S	R12E
A MC 14752	PANA BLANCA EXT. NO. 2	784	63	2314	291	7	T18S	R12E
A MC 14753	PANA BLANCA EXT. NO. 3	784	64	2314	292	6	T18S	R12E
A MC 14754	PANA BLANCA EXT. NO. 4	784	65	2314	293	6	T18S	R12E
A MC 14755	PANA BLANCA EXT. NO. 5	784	66	2379	305	7	T18S	R12E
A MC 14756	PANA BLANCA EXTENTION #6	784	68	2314	295	7	T18S	R12E
A MC 14757	PANA BLANCA EXTENTION #7	784	67	2379	307	7	T18S	R12E
A MC 14758	PANA BLANCA EXT. NO. 8	784	69	2314	297	12	T18S	R11E
A MC 14759	P. B. NO. 2	2314	299	2379	310	7	T18S	R12E
A MC 14760	P. B. NO. 5	2330	287	2379	309	6	T18S	R12E
A MC 14761	P. B. NO. 8	2380	290			8	T18S	R12E
A MC 14762	PENA BLANCA #5	681	235	2314	282	5	T18S	R12E
A MC 14763	PLADA #1	2731	365			8	T18S	R12E
A MC 14764	PLADA #2	2731	366			9	T18S	R12E
A MC 14765	PLADA #3	2731	367	2747	207	8	T18S	R12E
A MC 14766	PLADA #4	2731	368			9	T18S	R12E
A MC 14767	PLADA #5	2731	369			9	T18S	R12E
A MC 14768	PLADA #6	2731	370	2769	82	9	T18S	R12E
A MC 14769	QUARTZ HILL #3	1648	569	2485	362	18	T18S	R12E
A MC 14770	RED HILL EXTENSION #1	512	411	1072	586			
A MC 14771	RED HILL EXTENSION #2	512	412	1003	382			
A MC 14772	RED HILL EXTENSION #3	512	413	1049	254			
A MC 14773	RED HILL EXTENSION #6	646	241	1063	575	17	T18S	R12E
A MC 14774	RED HILL EXTENSION #7	646	242	1072	587	20	T18S	R12E
A MC 14775	RED HILL EXTENSION #10	646	244	1072	588	20	T18S	R12E
A MC 14776	RED HILL EXTENSION #11	646	245	821	75	20	T18S	R12E
A MC 14777	RED HILL EXTENSION #12	646	246	821	76	20	T18S	R12E
A MC 14778	RED HILL EXTENSION #13	646	247	1049	256	17	T18S	R12E
A MC 14779	RED HILL EXTENSION #17	821	78	1049	257	17	T18S	R12E
A MC 14781	RESERVE NO. 7	822	486			10	T18S	R12E
A MC 14782	RESERVE NO. 8	822	487			10	T18S	R12E
A MC 14783	RESERVE NO. 9	822	488			10	T18S	R12E
A MC 14784	RESERVE NO. 10	822	489			10	T18S	R12E
A MC 14785	RESERVE NO. 11	822	490			15	T18S	R12E
A MC 14786	RESERVE NO. 12	822	491			10	T18S	R12E
A MC 14787	RESERVE NO. 13	822	492			15	T18S	R12E
A MC 14788	RESERVE NO. 14	822	493			10	T18S	R12E
A MC 14789	RESERVE #15	822	494	923	580	15	T18S	R12E
A MC 14790	RESERVE #16	923	581			15	T18S	R12E
A MC 14791	RESERVE #17	923	592			15	T18S	R12E
A MC 14792	RESERVE #18	923	593			15	T18S	R12E

ENTERED IN COMPUTER
 Van 8/3/00

RECEIVED
 BLM STATE OFFICE
 2000 AUG - 2 P 3: 09
 PIMA COUNTY ARIZONA

(47)
 KC

EXHIBIT A

Unpatented mining claims and mill sites located in the Twin Buttes Mining District, Pima County, Arizona.
 Project: Sierrita Mine

BLM SERIAL #	Claim Name	Original Recording		Amended Recording		Map Location Reference		
		Book	Page	Book	Page	Sec	Twshp	Rnge
A MC 14793	RESERVE #19	923	594	1154	189	15	T18S	R12E
A MC 14794	RESERVE #20	923	595			15	T18S	R12E
A MC 14795	RESERVE #21	923	596			15	T18S	R12E
A MC 14796	RESERVE #22	932	353			15	T18S	R12E
A MC 14797	RESERVE #23	923	582			15	T18S	R12E
A MC 14798	RESERVE #24	923	583			15	T18S	R12E
A MC 14799	RESERVE #25	923	584			15	T18S	R12E
A MC 14800	RESERVE #26	923	585			15	T18S	R12E
A MC 14801	RESERVE #27	923	586			15	T18S	R12E
A MC 14802	RESERVE #28	923	587			15	T18S	R12E
A MC 14803	RESERVE #29	935	566			15	T18S	R12E
A MC 14804	RESERVE #30	923	588			15	T18S	R12E
A MC 14805	RESERVE #31	923	589			15	T18S	R12E
A MC 14806	RESERVE #32	923	590			15	T18S	R12E
A MC 14807	RESERVE #33	923	591			15	T18S	R12E
A MC 14808	RESERVE #34	935	565			15	T18S	R12E
A MC 14809	RESERVE NO. 36 FRACTION	2302	215			15	T18S	R12E
A MC 14810	RESERVE NO. 37 FRACTION	2302	216			15	T18S	R12E
A MC 14811	RESERVE NO. 38 FRACTION	2302	217			15	T18S	R12E
A MC 14812	RESERVE NO. 39 FRACTION	2302	218			15	T18S	R12E
A MC 14813	SEPT. NO 4	2331	291			6	T18S	R12E
A MC 14814	SEPT. NO 5	2331	290			12	T18S	R11E
A MC 14815	SEPT. NO 6	2331	289			12	T18S	R11E
A MC 14816	TINAJA #3	836	404	1063	578	15	T18S	R12E
A MC 14817	TINAJA #4	836	405	1063	579	21	T18S	R12E
A MC 14818	TINAJA #5	836	406	1063	580	21	T18S	R12E
A MC 14821	TINAJA #9	836	410	1063	581	21	T18S	R12E
A MC 14822	TINAJA #10	836	411	1063	582	21	T18S	R12E
A MC 14823	TINAJA #11	836	412	1072	589	21	T18S	R12E
A MC 14824	TINAJA #12	836	413	1063	583	21	T18S	R12E
A MC 14825	TINAJA NO. 14	883	17			21	T18S	R12E
A MC 14826	TINAJA #16	915	298	1089	153	15	T18S	R12E
A MC 14827	TINAJA NO. 19	2302	207			21	T18S	R12E
A MC 14828	TINAJA NO. 20	2302	208			21	T18S	R12E
A MC 14829	TINAJA NO. 21	2302	209			21	T18S	R12E
A MC 14830	TINAJA NO. 22	2302	210			21	T18S	R12E
A MC 14831	TINAJA NO. 23	2302	211			21	T18S	R12E
A MC 14832	TINAJA NO. 24	2302	212			22	T18S	R12E
A MC 14833	TINAJA NO. 25	2302	213			21	T18S	R12E
A MC 14834	TINAJA NO. 26	2302	214			22	T18S	R12E
A MC 14835	VIRGINIA #1	1734	53	1746	522	17	T18S	R12E
A MC 14836	VIRGINIA #2	1734	54	1746	523	17	T18S	R12E
A MC 14837	VIRGINIA #3	1734	55	1746	524	17	T18S	R12E
A MC 14838	VIRGINIA #4	1734	56	1748	571	17	T18S	R12E
A MC 267423	ANTICIPATION # 9	8011	2112			10	T18S	R12E
A MC 267424	ANTICIPATION #10	8011	2120			10	T18S	R12E
A MC 267425	ANTICIPATION #20	8011	2123			10	T18S	R12E

ENTERED IN COMPUTER
 8/17/00
 Jan 8/18/00

ARIZONA
 10 3:01
 AUG - 2 - 90V
 OFFICE

(47) KC

EXHIBIT A

Unpatented mining claims and mill sites located in the Twin Buttes Mining District, Pima County, Arizona.
 Project: Sierrita Mine

BLM SERIAL #	Claim Name	Original Recording		Amended Recording		Map Location Reference		
		Book	Page	Book	Page	Sec	Twshp	Rnge
A MC 267426	ANTICIPATION #24	8011	2125			15	T18S	R12E
A MC 267427	TINAJA NO. 6	8011	2135			22	T18S	R12E
A MC 267428	TINAJA NO. 7	8011	2133			21	T18S	R12E
A MC 267429	COPPER EMPIRE #1	8011	2127			9	T18S	R12E
A MC 267430	JULY NO. 5	8011	2129			10	T18S	R12E
A MC 267431	RESERVE #3	8011	2131			10	T18S	R12E
A MC 343969	OXIDE 1	10401	205					
A MC 343970	OXIDE 2	10401	207					
A MC 343971	OXIDE 3	10401	209					
A MC 343972	OXIDE 4	10401	211					
A MC 343973	OXIDE 5	10401	213					
A MC 343974	OXIDE 6	10401	215					
A MC 343975	OXIDE 7	10401	217					
A MC 343976	OXIDE 8	10401	219					
A MC 343977	OXIDE 9	10401	221					
A MC 343978	OXIDE 10	10401	223					
A MC 343979	OXIDE 11	10401	225					
A MC 343980	OXIDE 12	10401	227					
A MC 343981	OXIDE 13	10401	229					
A MC 343982	OXIDE 14	10401	231					
A MC 343983	OXIDE 15	10401	233					
A MC 343984	OXIDE 16	10401	235					
A MC 343985	OXIDE 17	10401	237					
A MC 343986	OXIDE 18	10401	239					
A MC 343987	OXIDE 19	10401	241					
A MC 343988	OXIDE 20	10401	243					
A MC 343989	OXIDE 21	10401	245					
A MC 343990	OXIDE 22	10401	247					
A MC 343991	OXIDE 23	10401	249					
A MC 343992	OXIDE 24	10401	251					
A MC 343993	OXIDE 25	10401	253					
A MC 343994	OXIDE 26	10401	255					
A MC 343995	OXIDE 27	10401	257					
A MC 343996	OXIDE 28	10401	259					
A MC 343997	OXIDE 29	10401	261					
A MC 343998	OXIDE 30	10401	263					
A MC 343999	OXIDE 31	10401	265					
A MC 344000	OXIDE 32	10401	267					
A MC 344001	OXIDE 33	10401	269					
A MC 344002	OXIDE 34	10401	271					
A MC 344003	OXIDE 35	10401	273					
A MC 344004	OXIDE 36	10401	275					

Total Number of Claims : 277

8/7/00
 ENTERED IN COMPUTER
 8-3-00

PHOENIX, ARIZONA
 2000 AUG -2 P 3:01
 RECEIVED
 BLM, AZ STATE OFFICE

42K

United States Department of the Interior
Bureau of Land Management
 BUSINESS & SUPPORT SVCS DIV
 222 N CENTRAL AVE
 PHOENIX, AZ 85004 -2203
 Phone: (602) 417-9200

Receipt	
No:	162285

Transaction #: 175295
Date of Transaction: 08/02/2000

CUSTOMER: PHELPS DODGE
 2600 N CENTRAL AVE
 PHOENIX, AZ 85004

LINE #	QTY	COMMODITY / SUBJECT / ACTION / PRODUCT	REMARKS	UNIT PRICE	TOTAL
1	1	LOCATABLE MINERALS / MINING CLAIMS-ACCOUNTS/UNADJUDICATED / MINING CLAIM MONEY RECEIVED (455)	MAINT 2001 (277)	- n/a -	\$27,700.00

TOTAL: \$27,700.00

PAYMENT INFORMATION			
1	AMOUNT:	\$27,700.00	POSTMARKED: N/A
	TYPE:	CHECK	RECEIVED: 08/02/2000
	CHECK NO:	0398144	
	NAME:	PHELPS DODGE 2600 N CENTRAL AVE PHOENIX AZ 85004	

REMARKS

PHONE #602-234-8100

CASE SERIAL NUMBER INFORMATION		
TRNS #	LINE #	CASES
175295	1	AMC14600

This receipt was generated by the automated BLM Collections and Billings System and is a paper representation of a portion of the official electronic record contained therein.



**CYPRUS AMAX
MINERALS COMPANY**

Cyrus Amax Minerals Company
9100 East Mineral Circle
Post Office Box 3299
Englewood, Colorado 80155-3299
(303) 643-5000

14598
267423
343969

Aug 2 10 09 AM '99

CERTIFIED MAIL
July 30, 1999

US DEPT OF THE INTERIOR
BUREAU OF LAND MANAGEMENT
222 NORTH CENTRAL AVENUE
PHOENIX, ARIZONA 85004-2203

**RE: Maintenance Fees for Unpatented Mining Claims
CYPRUS SIERRITA CORPORATION**

Dear Sir or Madam:

Pursuant to 43 CFR S 3833.1-5, as amended, CYPRUS SIERRITA CORPORATION desires to retain and maintain the 277 unpatented lode mining claims and mill sites which are listed on the attached Exhibit A. Also, enclosed is CYPRUS SIERRITA CORPORATION's check for \$27,700.00 (\$ 100.00 per claim) as payment of the required maintenance fees to retain and maintain the claims through the period ending 12:00 o'clock noon on September 1, 2000.

Please acknowledge receipt of this notice and payment by signing below and return one (1) copy of this letter, together with a date and time stamped copy of Exhibit A, to my attention, care of Land Administration, 253S, at the above letterhead address.

Should you need to contact me please call 303-643-5315. Thank you.

Sincerely,

ALICE EVANS
Land Administrator

Enclosures
File Copy: SIE-900-0001-PIMA

Received and acknowledged this 2 day of August 1999.

By: Courtney Davidson

Title: Acct Tech

EXHIBIT A

Attached to and made a part of that certain letter dated the 30 day of July, 1999, covering the following unpatented mining claims and mill sites located in the Gila and Salt River Principal Meridian, Twin Buttes Mining District, Pima County, Arizona, to-wit:

BLM SERIAL #	Claim Name	Original Recording		Amended Recording		Map Location Reference		
		Book	Page	Book	Page	Sec	Twshp	Rnge
A MC 14600	ANTICIPATION #11	818	547	1306	302	9	T18S	R12E
A MC 14601	ANTICIPATION NO. 13	836	415			15	T18S	R12E
A MC 14602	ANTICIPATION NO. 14	836	416			15	T18S	R12E
A MC 14603	ANTICIPATION # 18	836	420	1306	303	10	T18S	R12E
A MC 14604	ANTICIPATION #19	836	421	1306	304	10	T18S	R12E
A MC 14606	ANTICIPATION #22	915	300			15	T18S	R12E
A MC 14607	ANTICIPATION #23	915	301			15	T18S	R12E
A MC 14609	ANTICIPATION #25	923	598			15	T18S	R12E
A MC 14610	BLACK JACK #1	77	289	2270	231	7	T18S	R12E
A MC 14611	BLACK JACK #2	77	288	2280	467	7	T18S	R12E
A MC 14612	BLACK JACK #3	77	287	2280	468	7	T18S	R12E
A MC 14613	BLACK JACK #4	77	286	2280	469	7	T18S	R12E
A MC 14614	BLACK JACK EXT. NO. 1	380	37	2280	489	7	T18S	R12E
A MC 14615	BLACK JACK EXT. NO. 2	380	38	2280	490	6	T18S	R12E
A MC 14616	BLUE BELL 1	808	587	2838	180	10	T18S	R12E
A MC 14617	BLUE BELL 2	808	588	2838	181	3	T18S	R12E
A MC 14618	BLUE BELL 3	808	589	2838	182	3	T18S	R12E
A MC 14619	BLUE BELL 4	808	590	2838	183	4	T18S	R12E
A MC 14620	BLUE BELL 5	808	591	2838	184	4	T18S	R12E
A MC 14621	BLUE BELL 6	808	592	2838	185	4	T18S	R12E
A MC 14622	BLUE BELL 7	808	593	2838	186	4	T18S	R12E
A MC 14623	BLUE BELL 8	808	594	2838	187	4	T18S	R12E
A MC 14624	BLUE BELL 9	808	595	2838	188	4	T18S	R12E
A MC 14625	BLUE BELL 10	808	596	2838	189	3	T18S	R12E
A MC 14626	BLUE BELL 11	808	597	2838	190	3	T18S	R12E
A MC 14627	BLUE BELL 12	808	598	2838	191	3	T18S	R12E
A MC 14628	BLUE BELL 13	808	599	2838	192	4	T18S	R12E
A MC 14629	BLUE BELL #14	808	600	2838	193	4	T18S	R12E
A MC 14630	BLUE BELL 15	809	1	2838	194	4	T18S	R12E
A MC 14631	BLUE BELL 16	809	2	2838	195	4	T18S	R12E
A MC 14632	BLUE BELL 17	809	3	2838	196	4	T18S	R12E
A MC 14633	BLUE BELL 18	809	4	2838	197	4	T18S	R12E
A MC 14634	BLUE BELL 19	809	5	2838	198	4	T18S	R12E
A MC 14635	BLUE BELL 20	809	6	2838	199	4	T18S	R12E
A MC 14636	BLUE BELL 21	809	7	2838	200	4	T18S	R12E
A MC 14637	BLUE BELL 22	809	8	2838	201	3	T18S	R12E
A MC 14638	BOUNDARY #7	1340	322			22	T18S	R12E
A MC 14639	BOUNDARY #8	1340	323			22	T18S	R12E
A MC 14640	BOUNDARY #9	1340	324			22	T18S	R12E
A MC 14641	BOUNDARY #10	1340	325			22	T18S	R12E
A MC 14642	BOUNDARY #11	1340	326			22	T18S	R12E
A MC 14643	BOUNDARY #12	1340	327			22	T18S	R12E
A MC 14644	BOUNDARY #13	1340	328			22	T18S	R12E
A MC 14645	BOUNDARY #14	1340	329			22	T18S	R12E
A MC 14646	BOUNDARY #15	1340	330			22	T18S	R12E
A MC 14647	BOUNDARY #16	1340	331			22	T18S	R12E
A MC 14648	BOUNDARY #17	1340	332			22	T18S	R12E
A MC 14649	BOUNDARY #18	1340	333			22	T18S	R12E

ENTERED INTO COMPUTER

8/4/99 [Signature]

EXHIBIT A

Attached to and made a part of that certain letter dated the 30 day of July, 1999, covering the following unpatented mining claims and mill sites located in the Gila and Salt River Principal Meridian, Twin Buttes Mining District, Pima County, Arizona, to-wit:

BLM SERIAL #	Claim Name	Original Recording		Amended Recording		Map Location Reference		
		Book	Page	Book	Page	Sec	Twshp	Rnge
A MC 14650	BOUNDARY #19	1340	334			22	T18S	R12E
A MC 14651	BOUNDARY #20	1340	335			22	T18S	R12E
A MC 14652	BOUNDARY #21	1340	336			22	T18S	R12E
A MC 14653	BOUNDARY #22	1340	337			22	T18S	R12E
A MC 14654	BOUNDARY #23 FRACTION	1340	338			22	T18S	R12E
A MC 14655	BOUNDARY #24 FRACTION	1340	339			22	T18S	R12E
A MC 14657	COPPER EMPIRE #2	638	148	1306	307	9	T18S	R12E
A MC 14658	COPPER EMPIRE #3	817	51	1306	308	9	T18S	R12E
A MC 14659	COPPER EMPIRE #4	817	52	1306	309	9	T18S	R12E
A MC 14660	COPPER EMPIRE #5	817	53	1306	310	9	T18S	R12E
A MC 14661	COPPER EMPIRE #6	817	54	1306	311	9	T18S	R12E
A MC 14662	COPPER EMPIRE #7	817	55	2838	178	9	T18S	R12E
A MC 14663	COPPER EMPIRE #8	817	56	1306	313	9	T18S	R12E
A MC 14664	COPPER EMPIRE #9	817	57	2838	179	4	T18S	R12E
A MC 14665	COPPER EMPIRE #10	817	58	1306	315	10	T18S	R12E
A MC 14666	COPPER GIANT #1	638	139	2731	371	5	T18S	R12E
A MC 14667	COPPER GIANT #2	638	140	2731	372	4	T18S	R12E
A MC 14668	COPPER GIANT #3	638	141	2731	373	5	T18S	R12E
A MC 14669	COPPER GIANT #4	638	142	2731	374	5	T18S	R12E
A MC 14670	COPPER GIANT #5	638	143	2731	375	5	T18S	R12E
A MC 14671	COPPER GIANT #6	638	144	2731	376	5	T18S	R12E
A MC 14672	COPPER GIANT #7	638	145	2731	377	5	T18S	R12E
A MC 14673	COPPER GIANT #8	638	146	2731	378	5	T18S	R12E
A MC 14674	COPPER JOHN EXTENSION #19	580	199	1038	524	20	T18S	R12E
A MC 14675	COPPER JOHN EXTENSION #21	580	201	1038	526	16	T18S	R12E
A MC 14676	COPPER JOHN EXTENSION #23	580	203	1038	527	20	T18S	R12E
A MC 14677	COPPER JOHN EXTENSION #24	580	204	1063	584	21	T18S	R12E
A MC 14678	COPPER JOHN EXTENSION #25	580	205	1038	528	21	T18S	R12E
A MC 14679	COPPER JOHN EXTENSION #26	580	206	1049	250	17	T18S	R12E
A MC 14680	COPPER JOHN EXTENSION #27	580	207	1063	585	20	T18S	R12E
A MC 14681	COPPER JOHN EXTENSION #28	580	208	1063	586	20	T18S	R12E
A MC 14682	COPPER JOHN EXTENSION #29	580	209	1063	587	20	T18S	R12E
A MC 14683	COPPER JOHN EXTENSION #30	580	210	1063	588	20	T18S	R12E
A MC 14684	COPPER JOHN EXTENSION #31	580	211	1079	541	20	T18S	R12E
A MC 14685	COPPER JOHN EXTENSION #35	580	215	1049	251	17	T18S	R12E
A MC 14686	COPPER JOHN EXTENSION #42	784	59	2740	104	9	T18S	R12E
A MC 14687	COPPER JOHN EXTENSION #43	784	60	2740	105	9	T18S	R12E
A MC 14688	DEC NO. 1	2241	152			7	T18S	R12E
A MC 14689	DEC NO. 2	2241	153			7	T18S	R12E
A MC 14690	ESCONDIDO #1	76	623	1742	78	18	T18S	R12E
A MC 14691	FRIJOLE	76	547	2965	149	17	T18S	R12E
A MC 14692	HOPE #1	1469	28			7	T18S	R12E
A MC 14693	HOPE #2	1469	27			18	T18S	R12E
A MC 14694	JULY NO 1	2331	293			18	T18S	R12E
A MC 14695	JULY NO 2	2331	292			18	T18S	R12E
A MC 14697	LUCKY BOY #1	76	547	1742	76	18	T18S	R12E
A MC 14698	MAY 1	1756	197	2838	177	9	T18S	R12E
A MC 14699	MAY BIRD #2	890	286	2485	333	12	T18S	R11E

ENTERED INTO COMPUTER

8/4/99 L Sc

EXHIBIT A

Attached to and made a part of that certain letter dated the 30 day of July, 1999, covering the following unpatented mining claims and mill sites located in the Gila and Salt River Principal Meridian, Twin Buttes Mining District, Pima County, Arizona, to-wit:

BLM SERIAL #	Claim Name	Original Recording		Amended Recording		Map Location Reference		
		Book	Page	Book	Page	Sec	Twshp	Rnge
A MC 14700	MAY BIRD #3	890	287	2485	334	12	T18S	R11E
A MC 14701	MAY BIRD #4	890	288	2485	335	12	T18S	R11E
A MC 14702	MAY BIRD #5	890	289	2485	336	12	T18S	R11E
A MC 14703	MAY BIRD #6	890	290	2485	337	12	T18S	R11E
A MC 14704	MAY BIRD #7	890	291	2485	338	12	T18S	R11E
A MC 14705	MAY BIRD #9	977	133	2485	339	12	T18S	R11E
A MC 14706	MAY BIRD #10	977	134	2485	340	12	T18S	R11E
A MC 14707	MAY BIRD #11	977	135	2485	341	11	T18S	R11E
A MC 14708	MAY BIRD #16	977	140	2485	342	12	T18S	R11E
A MC 14709	MAY BIRD #17	977	141	2485	343	12	T18S	R11E
A MC 14710	MAY BIRD #18	977	142	2485	344	12	T18S	R11E
A MC 14711	MAY BIRD #19	977	143	2485	345	12	T18S	R11E
A MC 14712	MAY BIRD #21	977	145	2485	346	7	T18S	R12E
A MC 14713	MAY BIRD #36	1484	547	2485	347	13	T18S	R11E
A MC 14714	MAY BIRD #37	1484	548	2485	348	7	T18S	R12E
A MC 14715	MAY BIRD #35	1484	549	2485	349	13	T18S	R11E
A MC 14716	MAY BIRD #39	1484	550	2485	350	18	T18S	R12E
A MC 14717	MAY BIRD #40	1484	551	2485	351	13	T18S	R11E
A MC 14718	MAY BIRD #41	1484	552	2485	352	18	T18S	R12E
A MC 14719	MAY BIRD #42	1484	553	2485	353	18	T18S	R12E
A MC 14720	MAY BIRD #43	1484	554	2485	354	18	T18S	R12E
A MC 14721	MAY BIRD #44	1484	555	2485	355	18	T18S	R12E
A MC 14722	MAY BIRD #51	1484	562	2485	356	7	T18S	R12E
A MC 14723	MAY BIRD #52	1484	563	2485	357	12	T18S	R11E
A MC 14724	MAY BIRD #58	1484	569	2485	358	6	T18S	R12E
A MC 14725	MAY BIRD #59	1484	570	2485	359	6	T18S	R12E
A MC 14726	MAY BIRD #60	1484	571	2485	360	6	T18S	R12E
A MC 14727	MAY BIRD #62	1484	573	2485	361	6	T18S	R12E
A MC 14728	MONZONITE NO. I	1602	116			4	T18S	R12E
A MC 14729	NEW YEARS EVE EXT. #12	638	131	2731	379	9	T18S	R12E
A MC 14730	NEW YEARS EVE EXT. #13	638	132	2731	380	9	T18S	R12E
A MC 14731	NEW YEARS EVE EXT. #14	641	66	2731	381	9	T18S	R12E
A MC 14732	NEW YEARS EVE EXT. #15	638	133	2731	382	9	T18S	R12E
A MC 14733	NEW YEARS EVE EXT. #16	638	138	2747	206	8	T18S	R12E
A MC 14734	NEW YEARS EVE EXT. #17	638	129	2731	384	8	T18S	R12E
A MC 14735	NEW YEARS EVE EXT. #18	638	135	2731	385	8	T18S	R12E
A MC 14736	NEW YEARS EVE EXT. #19	638	130	2731	386	9	T18S	R12E
A MC 14737	NEW YEARS EVE EXT. #20	638	134	2731	387	8	T18S	R12E
A MC 14738	NEW YEARS EVE EXT. #21	638	137	2731	388	4	T18S	R12E
A MC 14739	NEW YEARS EVE EXT. #22	638	136	2747	205	8	T18S	R12E
A MC 14740	OAKIE #1	821	79	1079	538	20	T18S	R11E
A MC 14741	OAKIE #6	821	84	1079	539			
A MC 14742	OAKIE #9	821	87	1079	540	20	T18S	R12E
A MC 14743	OAKIE NO. 21	2302	199			20	T18S	R12E
A MC 14744	OAKIE NO. 22	2302	200			20	T18S	R12E
A MC 14745	OAKIE NO. 23	2302	201			20	T18S	R12E
A MC 14746	OAKIE NO. 24	2302	202			20	T18S	R12E
A MC 14747	OAKIE NO. 25	2302	203			20	T18S	R12E

ENTERED INTO COMPUTER

8/4/99 Jor DC

EXHIBIT A

Attached to and made a part of that certain letter dated the 30 day of July, 1999, covering the following unpatented mining claims and mill sites located in the Gila and Salt River Principal Meridian, Twin Buttes Mining District, Pima County, Arizona, to-wit:

BLM SERIAL #	Claim Name	Original Recording		Amended Recording		Map Location Reference		
		Book	Page	Book	Page	Sec	Twshp	Rnge
A MC 14748	OAKIE NO. 26	2302	204			20	T18S	R12E
A MC 14749	OAKIE NO. 27	2302	205			20	T18S	R12E
A MC 14750	OCTOBER NO. 2	2469	245			12	T18S	R12E
A MC 14751	PANA BLANCA EXT. NO. 1	784	62	2379	301	6	T18S	R12E
A MC 14752	PANA BLANCA EXT. NO. 2	784	63	2379	302	7	T18S	R12E
A MC 14753	PANA BLANCA EXT. NO. 3	784	64	2379	303	6	T18S	R12E
A MC 14754	PANA BLANCA EXT. NO. 4	784	65	2379	304	6	T18S	R12E
A MC 14755	PANA BLANCA EXT. NO. 5	784	66	2556	374	7	T18S	R12E
A MC 14756	PANA BLANCA EXTENTION #6	784	68	2379	306	7	T18S	R12E
A MC 14757	PANA BLANCA EXTENTION #7	784	67	2556	375	7	T18S	R12E
A MC 14758	PANA BLANCA EXT. NO. 8	784	69	2379	308	12	T18S	R11E
A MC 14759	P. B. NO. 2	2314	299	2444	238	7	T18S	R12E
A MC 14760	P. B. NO. 5	2330	287	2384	183	6	T18S	R12E
A MC 14761	P. B. NO. 8	2380	290			8	T18S	R12E
A MC 14762	PENA BLANCA #5	681	235	2379	294	5	T18S	R12E
A MC 14763	PLADA #1	2731	365			8	T18S	R12E
A MC 14764	PLADA #2	2731	366			9	T18S	R12E
A MC 14765	PLADA #3	2731	367	2747	207	8	T18S	R12E
A MC 14766	PLADA #4	2731	368			9	T18S	R12E
A MC 14767	PLADA #5	2731	369			9	T18S	R12E
A MC 14768	PLADA #6	2731	370	2769	82	9	T18S	R12E
A MC 14769	QUARTZ HILL #3	1648	569	2485	362	18	T18S	R12E
A MC 14770	RED HILL EXTENSION #1	512	411	1072	586			
A MC 14771	RED HILL EXTENSION #2	512	412	1003	382			
A MC 14772	RED HILL EXTENSION #3	512	413	1049	254			
A MC 14773	RED HILL EXTENSION #6	646	241	1063	575	17	T18S	R12E
A MC 14774	RED HILL EXTENSION #7	646	242	1072	587	20	T18S	R12E
A MC 14775	RED HILL EXTENSION #10	646	244	1072	588	20	T18S	R12E
A MC 14776	RED HILL EXTENSION #11	646	245	1063	572	20	T18S	R12E
A MC 14777	RED HILL EXTENSION #12	646	246	1063	573	20	T18S	R12E
A MC 14778	RED HILL EXTENSION #13	646	247	1049	256	17	T18S	R12E
A MC 14779	RED HILL EXTENSION #17	821	78	1049	257	17	T18S	R12E
A MC 14781	RESERVE NO. 7	822	486			10	T18S	R12E
A MC 14782	RESERVE NO. 8	822	487			10	T18S	R12E
A MC 14783	RESERVE NO. 9	822	488			10	T18S	R12E
A MC 14784	RESERVE NO. 10	822	489			10	T18S	R12E
A MC 14785	RESERVE NO. 11	822	490			15	T18S	R12E
A MC 14786	RESERVE NO. 12	822	491			10	T18S	R12E
A MC 14787	RESERVE NO. 13	822	492			15	T18S	R12E
A MC 14788	RESERVE NO. 14	822	493			10	T18S	R12E
A MC 14789	RESERVE #15	822	494	1154	188	15	T18S	R12E
A MC 14790	RESERVE #16	923	581			15	T18S	R12E
A MC 14791	RESERVE #17	923	592			15	T18S	R12E
A MC 14792	RESERVE #18	923	593			15	T18S	R12E
A MC 14793	RESERVE #19	923	594	1154	189	15	T18S	R12E
A MC 14794	RESERVE #20	923	595			15	T18S	R12E
A MC 14795	RESERVE #21	923	596			15	T18S	R12E
A MC 14796	RESERVE #22	932	353			15	T18S	R12E

ENTERED INTO COMPUTER

8/4/99 Sa Jc

EXHIBIT A

Attached to and made a part of that certain letter dated the 30 day of JULY, 1999, covering the following unpatented mining claims and mill sites located in the Gila and Salt River Principal Meridian, Twin Buttes Mining District, Pima County, Arizona, to-wit:

BLM SERIAL #	Claim Name	Original Recording		Amended Recording		Map Location Reference		
		Book	Page	Book	Page	Sec	Twshp	Rnge
A MC 14797	RESERVE #23	923	582			15	T18S	R12E
A MC 14798	RESERVE #24	923	583			15	T18S	R12E
A MC 14799	RESERVE #25	923	584			15	T18S	R12E
A MC 14800	RESERVE #26	923	585			15	T18S	R12E
A MC 14801	RESERVE #27	923	586			15	T18S	R12E
A MC 14802	RESERVE #28	923	587			15	T18S	R12E
A MC 14803	RESERVE #29	935	566			15	T18S	R12E
A MC 14804	RESERVE #30	923	588			15	T18S	R12E
A MC 14805	RESERVE #31	923	589			15	T18S	R12E
A MC 14806	RESERVE #32	923	590			15	T18S	R12E
A MC 14807	RESERVE #33	923	591			15	T18S	R12E
A MC 14808	RESERVE #34	935	565			15	T18S	R12E
A MC 14809	RESERVE NO. 36 FRACTION	2302	215			15	T18S	R12E
A MC 14810	RESERVE NO. 37 FRACTION	2302	216			15	T18S	R12E
A MC 14811	RESERVE NO. 38 FRACTION	2302	217			15	T18S	R12E
A MC 14812	RESERVE NO. 39 FRACTION	2302	218			15	T18S	R12E
A MC 14813	SEPT. NO 4	2331	291			6	T18S	R12E
A MC 14814	SEPT. NO 5	2331	290			12	T18S	R11E
A MC 14815	SEPT. NO 6	2331	289			12	T18S	R11E
A MC 14816	TINAJA #3	836	404	1063	578	15	T18S	R12E
A MC 14817	TINAJA #4	836	405	1063	579	21	T18S	R12E
A MC 14818	TINAJA #5	836	406	1063	580	21	T18S	R12E
A MC 14821	TINAJA #9	836	410	1063	581	21	T18S	R12E
A MC 14822	TINAJA #10	836	411	1063	582	21	T18S	R12E
A MC 14823	TINAJA #11	836	412	1072	589	21	T18S	R12E
A MC 14824	TINAJA #12	836	413	1063	583	21	T18S	R12E
A MC 14825	TINAJA NO. 14	883	17			21	T18S	R12E
A MC 14826	TINAJA #16	915	298	1089	153	15	T18S	R12E
A MC 14827	TINAJA NO. 19	2302	207			21	T18S	R12E
A MC 14828	TINAJA NO. 20	2302	208			21	T18S	R12E
A MC 14829	TINAJA NO. 21	2302	209			21	T18S	R12E
A MC 14830	TINAJA NO. 22	2302	210			21	T18S	R12E
A MC 14831	TINAJA NO. 23	2302	211			21	T18S	R12E
A MC 14832	TINAJA NO. 24	2302	212			22	T18S	R12E
A MC 14833	TINAJA NO. 25	2302	213			21	T18S	R12E
A MC 14834	TINAJA NO. 26	2302	214			22	T18S	R12E
A MC 14835	VIRGINIA #1	1734	53	1746	522	17	T18S	R12E
A MC 14836	VIRGINIA #2	1734	54	1746	523	17	T18S	R12E
A MC 14837	VIRGINIA #3	1734	55	1746	524	17	T18S	R12E
A MC 14838	VIRGINIA #4	1734	56	1748	571	17	T18S	R12E
A MC 267423	ANTICIPATION # 9	8011	2117			10	T18S	R12E
A MC 267424	ANTICIPATION #10	8011	2120			10	T18S	R12E
A MC 267425	ANTICIPATION #20	8011	2123			10	T18S	R12E
A MC 267426	ANTICIPATION #24	8011	2125			15	T18S	R12E
A MC 267427	TINAJA NO. 6	8011	2135			22	T18S	R12E
A MC 267428	TINAJA NO. 7	8011	2133			21	T18S	R12E
A MC 267429	COPPER EMPIRE #1	8011	2127			9	T18S	R12E
A MC 267430	JULY NO. 5	8011	2129			10	T18S	R12E

ENTERED INTO COMPUTER

8/4/99 So DC

EXHIBIT A

Attached to and made a part of that certain letter dated the 30 day of July, 1999, covering the following unpatented mining claims and mill sites located in the Gila and Salt River Principal Meridian, Twin Buttes Mining District, Pima County, Arizona, to-wit:

BLM SERIAL #	Claim Name	Original Recording		Amended Recording		Map Location Reference		
		Book	Page	Book	Page	Sec	Twshp	Rnge
A MC 267431	RESERVE #3	8011	2131			10	T18S	R12E
A MC 343969	OXHIDE 1	10401	205			6	T18S	R12E
A MC 343970	OXHIDE 2	10401	207			6	T18S	R12E
A MC 343971	OXHIDE 3	10401	209			6	T18S	R12E
A MC 343972	OXHIDE 4	10401	211			6	T18S	R12E
A MC 343973	OXHIDE 5	10401	213			6	T18S	R12E
A MC 343974	OXHIDE 6	10401	215			6	T18S	R12E
A MC 343975	OXHIDE 7	10401	217			6	T18S	R12E
A MC 343976	OXHIDE 8	10401	219			6	T18S	R12E
A MC 343977	OXHIDE 9	10401	221			6	T18S	R12E
A MC 343978	OXHIDE 10	10401	223			6	T18S	R12E
A MC 343979	OXHIDE 11	10401	225			6	T18S	R12E
A MC 343980	OXHIDE 12	10401	227			6	T18S	R12E
A MC 343981	OXHIDE 13	10401	229			6	T18S	R12E
A MC 343982	OXHIDE 14	10401	231			6	T18S	R12E
A MC 343983	OXHIDE 15	10401	233			6	T18S	R12E
A MC 343984	OXHIDE 16	10401	235			6	T18S	R12E
A MC 343985	OXHIDE 17	10401	237			6	T18S	R12E
A MC 343986	OXHIDE 18	10401	239			6	T18S	R12E
A MC 343987	OXHIDE 19	10401	241			6	T18S	R12E
A MC 343988	OXHIDE 20	10401	243			6	T18S	R12E
A MC 343989	OXHIDE 21	10401	245			6	T18S	R12E
A MC 343990	OXHIDE 22	10401	247			6	T18S	R12E
A MC 343991	OXHIDE 23	10401	249			6	T18S	R12E
A MC 343992	OXHIDE 24	10401	251			6	T18S	R12E
A MC 343993	OXHIDE 25	10401	253			6	T18S	R12E
A MC 343994	OXHIDE 26	10401	255			6	T18S	R12E
A MC 343995	OXHIDE 27	10401	257			6	T18S	R12E
A MC 343996	OXHIDE 28	10401	259			6	T18S	R12E
A MC 343997	OXHIDE 29	10401	261			6	T18S	R12E
A MC 343998	OXHIDE 30	10401	263			6	T18S	R12E
A MC 343999	OXHIDE 31	10401	265			6	T18S	R12E
A MC 344000	OXHIDE 32	10401	267			6	T18S	R12E
A MC 344001	OXHIDE 33	10401	269			6	T18S	R12E
A MC 344002	OXHIDE 34	10401	271			6	T18S	R12E
A MC 344003	OXHIDE 35	10401	273			6	T18S	R12E
A MC 344004	OXHIDE 36	10401	275			6	T18S	R12E

Total Number of Claims : 277

86, 11/28/99 7 50y

ENTERED INTO COMPUTER

8/4/99 sc

UNITED STATES
DEPARTMENT OF THE INTERIOR
BUREAU OF LAND MANAGEMENT

RECEIPT AND ACCOUNTING ADVICE

NO. 2480564

Subject:

CD/RE

08/02/99

Applicant:

CLAIM MAINTENANCE FEE 2000
277 CLAIMS

2 22 13

27,700.00 ✓

CYPRIUS GRAY MINERAL CO
9100 E MINERAL CIRCLE
ENGLEWOOD CO 80155-2094

Remitter: 0316833

Assignor:

LEASE MANAGEMENT DATA NEW UPDATE PAYMENT

ORIGINAL SERIAL NO.	ASG.	TYPE	ST.	CTY.	FUND SYMBOL	ACRES/UNITS	RATE

AMOUNT	ANV. DATE	EXP. DATE	BILL CYC.	S/C	DISTRICT	NEXT BILL	MISC. DATA	U of M	ACTUAL UNITS

ASSIGNMENT SERIAL NO.	ASG.	TYPE	ST.	CTY.	FUND SYMBOL	ACRES/UNITS	RATE

AMOUNT	ANV. DATE	EXP. DATE	BILL CYC.	S/C	DISTRICT	NEXT BILL	MISC. DATA	U of M	ACTUAL UNITS

APPLY REMITTANCE

ACTION	FUND SYMBOL	CTY.	AMOUNT
FILING FEE			
RENTAL			
UNEARNED			
REFUND			
TOTAL			
AMOUNT DUE			

Remarks:

BY:

DATE:

- Lease in Escrow?
- KGS?
- Auto Escalates?
- Auto Renew?

- Of Interest?
- Operating Rights?
- Operator
- Bond Filed?

FOR MMS USE ONLY

BILLEE NUMBER	FOREST REFUGE
OCS SECTION CODE	

FIRST CLASS

FIRST CLASS

Z 374 669 876

MAIL

FIRST CLASS

FIRST CLASS

RECEIVED
U.S. DEPARTMENT OF THE INTERIOR
BUREAU OF LAND MANAGEMENT
Aug 2 10 00 AM '99



3.30
3.30
0.20

FIRST CLASS MAIL



9100 East Mineral Circle
Post Office Box 3299
Englewood, Colorado 80155-3299
U.S.A.

U.S. Department of the Interior
Bureau of Land Management
222 N. Central Avenue
Phoenix, Arizona 85004-2203



**CYPRUS AMAX
MINERALS COMPANY**

Cyprus Amax Minerals Company
9100 East Mineral Circle
Post Office Box 3299
Englewood, Colorado 80155-3299
(303) 643-5000

14598 -
267423 -

343969

CERTIFIED MAIL

August 7, 1998

U. S. Department of the Interior
Bureau of Land Management
222 North Central Avenue
Phoenix, Arizona 85004-2203

RECEIVED
BUREAU OF
LAND MANAGEMENT
Aug 12 9 28 AM '98
ARIZONA
STATE OFFICE
PHOENIX, ARIZONA

**RE: Maintenance Fees for Unpatented Mining Claims
Cyprus Sierrita Corporation**

Sir or Madam:

Pursuant to 43 CFR § 3833.1-5, as amended, Cyprus Sierrita Corporation desires to retain/maintain the 277 unpatented lode mining claims and mill sites which are listed on the attached Exhibit A. Also, enclosed is Cyprus Sierrita's check for \$27,700.00 (\$100.00 per claim) as payment of the required maintenance fees to retain/maintain the claims through the period ending 12:00 noon on September 1, 1999.

Please acknowledge receipt of this notice and payment by signing below and return one (1) copy of this letter, together with a date and time stamped copy of Exhibit A, to my attention, care of Land Administration MC252S, at the above letterhead address.

Should you need to contact me, my direct telephone number is 303-643-5655. Thank you.

Sincerely,

J. Michael Stropes
J. Michael Stropes
Manager, Land Administration

Enclosures

Received and acknowledged this 12 day of August 1998.

By: *Vina M. Creadon*

Title: *Accts. Tech.*

EXHIBIT A

County: PIMA, State: ARIZONA

Attached to and made a part of that certain letter dated the 7th day of August, 1998, covering the following described unpatented mining claims and mill sites located in the Gila and Salt River Principal Meridian, Twin Buttes Mining District, Pima County, Arizona, to-wit:

BLM SERIAL #	Claim Name	Type 1	Original Recording		Amended Recording		Map Loc Reference			
			Value 1	Type 2	Value 2	Book	Page	Sec	Twshp	Rnge
A MC 14600	ANTICIPATION #11	BOOK	818	PAGE	547	1306	302	9	T18S	R12E
A MC 14601	ANTICIPATION NO. 13	BOOK	836	PAGE	415			15	T18S	R12E
A MC 14602	ANTICIPATION NO. 14	BOOK	836	PAGE	416			15	T18S	R12E
A MC 14603	ANTICIPATION # 18	BOOK	836	PAGE	420	1306	303	10	T18S	R12E
A MC 14604	ANTICIPATION #19	BOOK	836	PAGE	421	1306	304	10	T18S	R12E
A MC 14606	ANTICIPATION #22	BOOK	915	PAGE	300			15	T18S	R12E
A MC 14607	ANTICIPATION #23	BOOK	915	PAGE	301			15	T18S	R12E
A MC 14609	ANTICIPATION #25	BOOK	923	PAGE	598			15	T18S	R12E
A MC 14610	BLACK JACK #1	BOOK	77	PAGE	289	2270	231	7	T18S	R12E
A MC 14611	BLACK JACK #2	BOOK	77	PAGE	288	2280	467	7	T18S	R12E
A MC 14612	BLACK JACK #3	BOOK	77	PAGE	287	2280	468	7	T18S	R12E
A MC 14613	BLACK JACK #4	BOOK	77	PAGE	286	2280	469	7	T18S	R12E
A MC 14614	BLACK JACK EXT. NO. 1	BOOK	380	PAGE	37	2280	489	7	T18S	R12E
A MC 14615	BLACK JACK EXT. NO. 2	BOOK	380	PAGE	38	2280	490	6	T18S	R12E
A MC 14616	BLUE BELL 1	BOOK	808	PAGE	587	2838	180	10	T18S	R12E
A MC 14617	BLUE BELL 2	BOOK	808	PAGE	588	2838	181	3	T18S	R12E
A MC 14618	BLUE BELL 3	BOOK	808	PAGE	589	2838	182	3	T18S	R12E
A MC 14619	BLUE BELL 4	BOOK	808	PAGE	590	2838	183	4	T18S	R12E
A MC 14620	BLUE BELL 5	BOOK	808	PAGE	591	2838	184	4	T18S	R12E
A MC 14621	BLUE BELL 6	BOOK	808	PAGE	592	2838	185	4	T18S	R12E
A MC 14622	BLUE BELL 7	BOOK	808	PAGE	593	2838	186	4	T18S	R12E
A MC 14623	BLUE BELL 8	BOOK	808	PAGE	594	2838	187	4	T18S	R12E
A MC 14624	BLUE BELL 9	BOOK	808	PAGE	595	2838	188	4	T18S	R12E
A MC 14625	BLUE BELL 10	BOOK	808	PAGE	596	2838	189	3	T18S	R12E
A MC 14626	BLUE BELL 11	BOOK	808	PAGE	597	2838	190	3	T18S	R12E
A MC 14627	BLUE BELL 12	BOOK	808	PAGE	598	2838	191	3	T18S	R12E
A MC 14628	BLUE BELL 13	BOOK	808	PAGE	599	2838	192	4	T18S	R12E
A MC 14629	BLUE BELL #14	BOOK	808	PAGE	600	2838	193	4	T18S	R12E
A MC 14630	BLUE BELL 15	BOOK	809	PAGE	1	2838	194	4	T18S	R12E
A MC 14631	BLUE BELL 16	BOOK	809	PAGE	2	2838	195	4	T18S	R12E
A MC 14632	BLUE BELL 17	BOOK	809	PAGE	3	2838	196	4	T18S	R12E
A MC 14633	BLUE BELL 18	BOOK	809	PAGE	4	2838	197	4	T18S	R12E
A MC 14634	BLUE BELL 19	BOOK	809	PAGE	5	2838	198	4	T18S	R12E
A MC 14635	BLUE BELL 20	BOOK	809	PAGE	6	2838	199	4	T18S	R12E
A MC 14636	BLUE BELL 21	BOOK	809	PAGE	7	2838	200	4	T18S	R12E
A MC 14637	BLUE BELL 22	BOOK	809	PAGE	8	2838	201	3	T18S	R12E
A MC 14638	BOUNDARY #7	BOOK	1340	PAGE	322			22	T18S	R12E
A MC 14639	BOUNDARY #8	BOOK	1340	PAGE	323			22	T18S	R12E
A MC 14640	BOUNDARY #9	BOOK	1340	PAGE	324			22	T18S	R12E
A MC 14641	BOUNDARY #10	BOOK	1340	PAGE	325			22	T18S	R12E
A MC 14642	BOUNDARY #11	BOOK	1340	PAGE	326			22	T18S	R12E
A MC 14643	BOUNDARY #12	BOOK	1340	PAGE	327			22	T18S	R12E
A MC 14644	BOUNDARY #13	BOOK	1340	PAGE	328			22	T18S	R12E
A MC 14645	BOUNDARY #14	BOOK	1340	PAGE	329			22	T18S	R12E

ENTERED IN COMPLETION
8/13/98

2838 200
2838 201

86. AM 82 6 21 90

VERIFIED
AUG 14 1998

44 xmc

44

RECEIVED
BUREAU OF
LAND MANAGEMENT

EXHIBIT A

Date: 08/06/1998

Time: 10:48:29

Page: 2 of 7

County: PIMA, State: ARIZONA

AUG 12 9 28 AM '98

BLM SERIAL #	Claim Name	Type 1	Original Recording			Amended Recording		Map Loc Reference		
			Value 1	Type 2	Value 2	Book	Page	Sec	Twshp	Rnge
A MC 14646	BOUNDARY #15	BOOK	1340	PAGE	330			22	T18S	R12E
A MC 14647	BOUNDARY #16	BOOK	1340	PAGE	331			22	T18S	R12E
A MC 14648	BOUNDARY #17	BOOK	1340	PAGE	332			22	T18S	R12E
A MC 14649	BOUNDARY #18	BOOK	1340	PAGE	333			22	T18S	R12E
A MC 14650	BOUNDARY #19	BOOK	1340	PAGE	334			22	T18S	R12E
A MC 14651	BOUNDARY #20	BOOK	1340	PAGE	335			22	T18S	R12E
A MC 14652	BOUNDARY #21	BOOK	1340	PAGE	336			22	T18S	R12E
A MC 14653	BOUNDARY #22	BOOK	1340	PAGE	337			22	T18S	R12E
A MC 14654	BOUNDARY #23 FRACTION	BOOK	1340	PAGE	338			22	T18S	R12E
A MC 14655	BOUNDARY #24 FRACTION	BOOK	1340	PAGE	339			22	T18S	R12E
A MC 14657	COPPER EMPIRE #2	BOOK	638	PAGE	148	1306	307	9	T18S	R12E
A MC 14658	COPPER EMPIRE #3	BOOK	817	PAGE	51	1306	308	9	T18S	R12E
A MC 14659	COPPER EMPIRE #4	BOOK	817	PAGE	52	1306	309	9	T18S	R12E
A MC 14660	COPPER EMPIRE #5	BOOK	817	PAGE	53	1306	310	9	T18S	R12E
A MC 14661	COPPER EMPIRE #6	BOOK	817	PAGE	54	1306	311	9	T18S	R12E
A MC 14662	COPPER EMPIRE #7	BOOK	817	PAGE	55	2838	178	9	T18S	R12E
A MC 14663	COPPER EMPIRE #8	BOOK	817	PAGE	56	1306	313	9	T18S	R12E
A MC 14664	COPPER EMPIRE #9	BOOK	817	PAGE	57	2838	179	4	T18S	R12E
A MC 14665	COPPER EMPIRE #10	BOOK	817	PAGE	58	1306	315	10	T18S	R12E
A MC 14666	COPPER GIANT #1	BOOK	638	PAGE	139	2731	371	5	T18S	R12E
A MC 14667	COPPER GIANT #2	BOOK	638	PAGE	140	2731	372	4	T18S	R12E
A MC 14668	COPPER GIANT #3	BOOK	638	PAGE	141	2731	373	5	T18S	R12E
A MC 14669	COPPER GIANT #4	BOOK	638	PAGE	142	2731	374	5	T18S	R12E
A MC 14670	COPPER GIANT #5	BOOK	638	PAGE	143	2731	375	5	T18S	R12E
A MC 14671	COPPER GIANT #6	BOOK	638	PAGE	144	2731	376	5	T18S	R12E
A MC 14672	COPPER GIANT #7	BOOK	638	PAGE	145	2731	377	5	T18S	R12E
A MC 14673	COPPER GIANT #8	BOOK	638	PAGE	146	2731	378	5	T18S	R12E
A MC 14674	COPPER JOHN EXTENSION #19	BOOK	580	PAGE	199	1038	524	20	T18S	R12E
A MC 14675	COPPER JOHN EXTENSION #21	BOOK	580	PAGE	201	1038	526	16	T18S	R12E
A MC 14676	COPPER JOHN EXTENSION #23	BOOK	580	PAGE	203	1038	527	20	T18S	R12E
A MC 14677	COPPER JOHN EXTENSION #24	BOOK	580	PAGE	204	1063	584	21	T18S	R12E
A MC 14678	COPPER JOHN EXTENSION #25	BOOK	580	PAGE	205	1038	528	21	T18S	R12E
A MC 14679	COPPER JOHN EXTENSION #26	BOOK	580	PAGE	206	1049	250	17	T18S	R12E
A MC 14680	COPPER JOHN EXTENSION #27	BOOK	580	PAGE	207	1063	585	20	T18S	R12E
A MC 14681	COPPER JOHN EXTENSION #28	BOOK	580	PAGE	208	1063	586	20	T18S	R12E
A MC 14682	COPPER JOHN EXTENSION #29	BOOK	580	PAGE	209	1063	587	20	T18S	R12E
A MC 14683	COPPER JOHN EXTENSION #30	BOOK	580	PAGE	210	1063	588	20	T18S	R12E
A MC 14684	COPPER JOHN EXTENSION #31	BOOK	580	PAGE	211	1079	541	20	T18S	R12E
A MC 14685	COPPER JOHN EXTENSION #35	BOOK	580	PAGE	215	1049	251	17	T18S	R12E
A MC 14686	COPPER JOHN EXTENSION #42	BOOK	784	PAGE	59	2740	104	9	T18S	R12E
A MC 14687	COPPER JOHN EXTENSION #43	BOOK	784	PAGE	60	2740	105	9	T18S	R12E
A MC 14688	DEC NO. 1	BOOK	2241	PAGE	152			7	T18S	R12E
A MC 14689	DEC NO. 2	BOOK	2241	PAGE	153			7	T18S	R12E
A MC 14690	ESCONDIDO #1	BOOK	76	PAGE	72		78	18	T18S	R12E

ENTERED IN COMPUTER

8/13/98

VERIFIED

AUG 18 1998

44

RECEIVED
BUREAU OF
LAND MANAGEMENT

EXHIBIT A

AUG 12 9 28 AM '98

ARIZONA
STATE OFFICE
PHOENIX, ARIZONA

Date: 08/06/1998

Time: 10:48:29

Page: 3 of 7

County: PIMA, State: ARIZONA

BLM SERIAL #	Claim Name	Type 1	Original Recording			Amended Recording		Map Loc Reference		
			Value 1	Type 2	Value 2	Book	Page	Sec	Twshp	Rnge
A MC 14691	FRIOLE	BOOK	76	PAGE	547	2965	149	17	T18S	R12E
A MC 14692	HOPE #1	BOOK	1469	PAGE	28			7	T18S	R12E
A MC 14693	HOPE #2	BOOK	1469	PAGE	27			18	T18S	R12E
A MC 14694	JULY NO 1	BOOK	2331	PAGE	293			18	T18S	R12E
A MC 14695	JULY NO 2	BOOK	2331	PAGE	292			18	T18S	R12E
A MC 14697	LUCKY BOY #1	BOOK	76	PAGE	547	1742	76	18	T18S	R12E
A MC 14698	MAY 1	BOOK	1756	PAGE	197	2838	177	9	T18S	R12E
A MC 14699	MAY BIRD #2	BOOK	890	PAGE	286	2485	333	12	T18S	R11E
A MC 14700	MAY BIRD #3	BOOK	890	PAGE	287	2485	334	12	T18S	R11E
A MC 14701	MAY BIRD #4	BOOK	890	PAGE	288	2485	335	12	T18S	R11E
A MC 14702	MAY BIRD #5	BOOK	890	PAGE	289	2485	336	12	T18S	R11E
A MC 14703	MAY BIRD #6	BOOK	890	PAGE	290	2485	337	12	T18S	R11E
A MC 14704	MAY BIRD #7	BOOK	890	PAGE	291	2485	338	12	T18S	R11E
A MC 14705	MAY BIRD #9	BOOK	977	PAGE	133	2485	339	12	T18S	R11E
A MC 14706	MAY BIRD #10	BOOK	977	PAGE	134	2485	340	12	T18S	R11E
A MC 14707	MAY BIRD #11	BOOK	977	PAGE	135	2485	341	11	T18S	R11E
A MC 14708	MAY BIRD #16	BOOK	977	PAGE	140	2485	342	12	T18S	R11E
A MC 14709	MAY BIRD #17	BOOK	977	PAGE	141	2485	343	12	T18S	R11E
A MC 14710	MAY BIRD #18	BOOK	977	PAGE	142	2485	344	12	T18S	R11E
A MC 14711	MAY BIRD #19	BOOK	977	PAGE	143	2485	345	12	T18S	R11E
A MC 14712	MAY BIRD #21	BOOK	977	PAGE	145	2485	346	7	T18S	R12E
A MC 14713	MAY BIRD #36	BOOK	1484	PAGE	547	2485	347	13	T18S	R11E
A MC 14714	MAY BIRD #37	BOOK	1484	PAGE	548	2485	348	7	T18S	R12E
A MC 14715	MAY BIRD #38	BOOK	1484	PAGE	549	2485	349	13	T18S	R11E
A MC 14716	MAY BIRD #39	BOOK	1484	PAGE	550	2485	350	18	T18S	R12E
A MC 14717	MAY BIRD #40	BOOK	1484	PAGE	551	2485	351	13	T18S	R11E
A MC 14718	MAY BIRD #41	BOOK	1484	PAGE	552	2485	352	18	T18S	R12E
A MC 14719	MAY BIRD #42	BOOK	1484	PAGE	553	2485	353	18	T18S	R12E
A MC 14720	MAY BIRD #43	BOOK	1484	PAGE	554	2485	354	18	T18S	R12E
A MC 14721	MAY BIRD #44	BOOK	1484	PAGE	555	2485	355	18	T18S	R12E
A MC 14722	MAY BIRD #51	BOOK	1484	PAGE	562	2485	356	7	T18S	R12E
A MC 14723	MAY BIRD #52	BOOK	1484	PAGE	563	2485	357	12	T18S	R11E
A MC 14724	MAY BIRD #58	BOOK	1484	PAGE	569	2485	358	6	T18S	R12E
A MC 14725	MAY BIRD #59	BOOK	1484	PAGE	570	2485	359	6	T18S	R12E
A MC 14726	MAY BIRD #60	BOOK	1484	PAGE	571	2485	360	6	T18S	R12E
A MC 14727	MAY BIRD #62	BOOK	1484	PAGE	573	2485	361	6	T18S	R12E
A MC 14728	MONZONITE NO. I	BOOK	1602	PAGE	116			4	T18S	R12E
A MC 14729	NEW YEARS EVE EXT. #12	BOOK	638	PAGE	131	2731	379	9	T18S	R12E
A MC 14730	NEW YEARS EVE EXT. #13	BOOK	638	PAGE	132	2731	380	9	T18S	R12E
A MC 14731	NEW YEARS EVE EXT. #14	BOOK	641	PAGE	66	2731	381	9	T18S	R12E
A MC 14732	NEW YEARS EVE EXT. #15	BOOK	638	PAGE	133	2731	382	9	T18S	R12E
A MC 14733	NEW YEARS EVE EXT. #16	BOOK	638	PAGE	138	2747	206	8	T18S	R12E
A MC 14734	NEW YEARS EVE EXT. #17	BOOK	638	PAGE	129	2731	384	8	T18S	R12E
A MC 14735	NEW YEARS EVE EXT. #18	BOOK	638	PAGE	131	2731	385	8	T18S	R12E

ENTERED IN COMPUTER

8/13/98

VERIFIED

AUG 18 1998

Handwritten initials and marks.

RECEIVED
BUREAU OF
LAND MANAGEMENT

EXHIBIT A

Date: 08/06/1998

Time: 10:48:29

Page: 4 of 7

County: PIMA, State: ARIZONA

AUG 12 9 28 AM '98

ARIZONA
STATE OFFICE
PHOENIX, ARIZONA

BLM SERIAL #	Claim Name	Type 1	Original Recording			Amended Recording		Map Loc Reference		
			Value 1	Type 2	Value 2	Book	Page	Sec	Twshp	Rnge
A MC 14736	NEW YEARS EVE EXT. #19	BOOK	638	PAGE	130	2731	386	9	T18S	R12E
A MC 14737	NEW YEARS EVE EXT. #20	BOOK	638	PAGE	134	2731	387	8	T18S	R12E
A MC 14738	NEW YEARS EVE EXT. #21	BOOK	638	PAGE	137	2731	388	4	T18S	R12E
A MC 14739	NEW YEARS EVE EXT. #22	BOOK	638	PAGE	136	2747	205	8	T18S	R12E
A MC 14740	OAKIE #1	BOOK	821	PAGE	79	1079	538	20	T18S	R11E
A MC 14741	OAKIE #6	BOOK	821	PAGE	84	1079	539			
A MC 14742	OAKIE #9	BOOK	821	PAGE	87	1079	540	20	T18S	R12E
A MC 14743	OAKIE NO. 21	BOOK	2302	PAGE	199			20	T18S	R12E
A MC 14744	OAKIE NO. 22	BOOK	2302	PAGE	200			20	T18S	R12E
A MC 14745	OAKIE NO. 23	BOOK	2302	PAGE	201			20	T18S	R12E
A MC 14746	OAKIE NO. 24	BOOK	2302	PAGE	202			20	T18S	R12E
A MC 14747	OAKIE NO. 25	BOOK	2302	PAGE	203			20	T18S	R12E
A MC 14748	OAKIE NO. 26	BOOK	2302	PAGE	204			20	T18S	R12E
A MC 14749	OAKIE NO. 27	BOOK	2302	PAGE	205			20	T18S	R12E
A MC 14750	OCTOBER NO. 2	BOOK	2469	PAGE	245			12	T18S	R12E
A MC 14751	PANA BLANCA EXT. NO. 1	BOOK	784	PAGE	62	2379	301	6	T18S	R12E
A MC 14752	PANA BLANCA EXT. NO. 2	BOOK	784	PAGE	63	2379	302	7	T18S	R12E
A MC 14753	PANA BLANCA EXT. NO. 3	BOOK	784	PAGE	64	2379	303	6	T18S	R12E
A MC 14754	PANA BLANCA EXT. NO. 4	BOOK	784	PAGE	65	2379	304	6	T18S	R12E
A MC 14755	PANA BLANCA EXT. NO. 5	BOOK	784	PAGE	66	2556	374	7	T18S	R12E
A MC 14756	PANA BLANCA EXTENTION #6	BOOK	784	PAGE	68	2379	306	7	T18S	R12E
A MC 14757	PANA BLANCA EXTENTION #7	BOOK	784	PAGE	67	2556	375	7	T18S	R12E
A MC 14758	PANA BLANCA EXT. NO. 8	BOOK	784	PAGE	69	2379	308	12	T18S	R11E
A MC 14759	P. B. NO. 2	BOOK	2314	PAGE	299	2444	238	7	T18S	R12E
A MC 14760	P. B. NO. 5	BOOK	2330	PAGE	287	2384	183	6	T18S	R12E
A MC 14761	P. B. NO. 8	BOOK	2380	PAGE	290			8	T18S	R12E
A MC 14762	PENA BLANCA #5	BOOK	681	PAGE	235	2379	294	5	T18S	R12E
A MC 14763	PLADA #1	BOOK	2731	PAGE	365			8	T18S	R12E
A MC 14764	PLADA #2	BOOK	2731	PAGE	366			9	T18S	R12E
A MC 14765	PLADA #3	BOOK	2731	PAGE	367	2747	207	8	T18S	R12E
A MC 14766	PLADA #4	BOOK	2731	PAGE	368			9	T18S	R12E
A MC 14767	PLADA #5	BOOK	2731	PAGE	369			9	T18S	R12E
A MC 14768	PLADA #6	BOOK	2731	PAGE	370	2769	82	9	T18S	R12E
A MC 14769	QUARTZ HILL #3	BOOK	1648	PAGE	569	2485	362	18	T18S	R12E
A MC 14770	RED HILL EXTENSION #1	BOOK	512	PAGE	411	1072	586			
A MC 14771	RED HILL EXTENSION #2	BOOK	512	PAGE	412	1003	382			
A MC 14772	RED HILL EXTENSION #3	BOOK	512	PAGE	413	1049	254			
A MC 14773	RED HILL EXTENSION #6	BOOK	646	PAGE	241	1063	575	17	T18S	R12E
A MC 14774	RED HILL EXTENSION #7	BOOK	646	PAGE	242	1072	587	20	T18S	R12E
A MC 14775	RED HILL EXTENSION #10	BOOK	646	PAGE	244	1072	588	20	T18S	R12E
A MC 14776	RED HILL EXTENSION #11	BOOK	646	PAGE	245	1063	572	20	T18S	R12E
A MC 14777	RED HILL EXTENSION #12	BOOK	646	PAGE	246	1063	573	20	T18S	R12E
A MC 14778	RED HILL EXTENSION #13	BOOK	646	PAGE	247	1049	256	17	T18S	R12E
A MC 14779	RED HILL EXTENSION #17	BOOK	821	PAGE	78	1049	257	17	T18S	R12E

ENTERED IN COMPUTER

8/13/98

VERIFIED

AUG 18 1998

44

RECEIVED
BUREAU OF
LAND MANAGEMENT

EXHIBIT A

Date: 08/06/1998
Time: 10:48:29
Page: 5 of 7
County: PIMA, State: ARIZONA

AUG 12 9 28 AM '98

ARIZONA
STATE OFFICE
PHOENIX, ARIZONA

BLM SERIAL #	Claim Name	Type 1	Original Recording		Amended Recording		Map Loc Reference			
			Value 1	Type 2	Value 2	Book	Page	Sec	Twshp	Rnge
A MC 14781	RESERVE NO. 7	BOOK	822	PAGE	486			10	T18S	R12E
A MC 14782	RESERVE NO. 8	BOOK	822	PAGE	487			10	T18S	R12E
A MC 14783	RESERVE NO. 9	BOOK	822	PAGE	488			10	T18S	R12E
A MC 14784	RESERVE NO. 10	BOOK	822	PAGE	489			10	T18S	R12E
A MC 14785	RESERVE NO. 11	BOOK	822	PAGE	490			15	T18S	R12E
A MC 14786	RESERVE NO. 12	BOOK	822	PAGE	491			10	T18S	R12E
A MC 14787	RESERVE NO. 13	BOOK	822	PAGE	492			15	T18S	R12E
A MC 14788	RESERVE NO. 14	BOOK	822	PAGE	493			10	T18S	R12E
A MC 14789	RESERVE #15	BOOK	822	PAGE	494	1154	188	15	T18S	R12E
A MC 14790	RESERVE #16	BOOK	923	PAGE	581			15	T18S	R12E
A MC 14791	RESERVE #17	BOOK	923	PAGE	592			15	T18S	R12E
A MC 14792	RESERVE #18	BOOK	923	PAGE	593			15	T18S	R12E
A MC 14793	RESERVE #19	BOOK	923	PAGE	594	1154	189	15	T18S	R12E
A MC 14794	RESERVE #20	BOOK	923	PAGE	595			15	T18S	R12E
A MC 14795	RESERVE #21	BOOK	923	PAGE	596			15	T18S	R12E
A MC 14796	RESERVE #22	BOOK	932	PAGE	353			15	T18S	R12E
A MC 14797	RESERVE #23	BOOK	923	PAGE	582			15	T18S	R12E
A MC 14798	RESERVE #24	BOOK	923	PAGE	583			15	T18S	R12E
A MC 14799	RESERVE #25	BOOK	923	PAGE	584			15	T18S	R12E
A MC 14800	RESERVE #26	BOOK	923	PAGE	585			15	T18S	R12E
A MC 14801	RESERVE #27	BOOK	923	PAGE	586			15	T18S	R12E
A MC 14802	RESERVE #28	BOOK	923	PAGE	587			15	T18S	R12E
A MC 14803	RESERVE #29	BOOK	935	PAGE	566			15	T18S	R12E
A MC 14804	RESERVE #30	BOOK	923	PAGE	588			15	T18S	R12E
A MC 14805	RESERVE #31	BOOK	923	PAGE	589			15	T18S	R12E
A MC 14806	RESERVE #32	BOOK	923	PAGE	590			15	T18S	R12E
A MC 14807	RESERVE #33	BOOK	923	PAGE	591			15	T18S	R12E
A MC 14808	RESERVE #34	BOOK	935	PAGE	565			15	T18S	R12E
A MC 14809	RESERVE NO. 36 FRACTION	BOOK	2302	PAGE	215			15	T18S	R12E
A MC 14810	RESERVE NO. 37 FRACTION	BOOK	2302	PAGE	216			15	T18S	R12E
A MC 14811	RESERVE NO. 38 FRACTION	BOOK	2302	PAGE	217			15	T18S	R12E
A MC 14812	RESERVE NO. 39 FRACTION	BOOK	2302	PAGE	218			15	T18S	R12E
A MC 14813	SEPT. NO 4	BOOK	2331	PAGE	291			6	T18S	R12E
A MC 14814	SEPT. NO 5	BOOK	2331	PAGE	290			12	T18S	R11E
A MC 14815	SEPT. NO 6	BOOK	2331	PAGE	289			12	T18S	R11E
A MC 14816	TINAJA #3	BOOK	836	PAGE	404	1063	578	15	T18S	R12E
A MC 14817	TINAJA #4	BOOK	836	PAGE	405	1063	579	21	T18S	R12E
A MC 14818	TINAJA #5	BOOK	836	PAGE	406	1063	580	21	T18S	R12E
A MC 14821	TINAJA #9	BOOK	836	PAGE	410	1063	581	21	T18S	R12E
A MC 14822	TINAJA #10	BOOK	836	PAGE	411	1063	582	21	T18S	R12E
A MC 14823	TINAJA #11	BOOK	836	PAGE	412	1072	589	21	T18S	R12E
A MC 14824	TINAJA #12	BOOK	836	PAGE	413	1063	583	21	T18S	R12E
A MC 14825	TINAJA NO. 14	BOOK	883	PAGE	17			21	T18S	R12E
A MC 14826	TINAJA #16	BOOK	915	PAGE	1089	1089	153	15	T18S	R12E

ENTERED IN COMPUTER
8/13/98 J

VERIFIED

AUG 18 1998

114 1-100

RECEIVED
BUREAU OF
LAND MANAGEMENT

EXHIBIT A

Date: 08/06/1998

Time: 10:48:29

Page: 6 of 7

County: PIMA, State: ARIZONA

AUG 12 9 28 AM '98

ARIZONA
STATE OFFICE
PHOENIX, ARIZONA

BLM SERIAL #	Claim Name	Type 1	Original Recording			Amended Recording		Map Loc Reference		
			Value 1	Type 2	Value 2	Book	Page	Sec	Twshp	Rnge
A MC 14827	TINAJA NO. 19	BOOK	2302	PAGE	207			21	T18S	R12E
A MC 14828	TINAJA NO. 20	BOOK	2302	PAGE	208			21	T18S	R12E
A MC 14829	TINAJA NO. 21	BOOK	2302	PAGE	209			21	T18S	R12E
A MC 14830	TINAJA NO. 22	BOOK	2302	PAGE	210			21	T18S	R12E
A MC 14831	TINAJA NO. 23	BOOK	2302	PAGE	211			21	T18S	R12E
A MC 14832	TINAJA NO. 24	BOOK	2302	PAGE	212			22	T18S	R12E
A MC 14833	TINAJA NO. 25	BOOK	2302	PAGE	213			21	T18S	R12E
A MC 14834	TINAJA NO. 26	BOOK	2302	PAGE	214			22	T18S	R12E
A MC 14835	VIRGINIA #1	BOOK	1734	PAGE	53	1746	522	17	T18S	R12E
A MC 14836	VIRGINIA #2	BOOK	1734	PAGE	54	1746	523	17	T18S	R12E
A MC 14837	VIRGINIA #3	BOOK	1734	PAGE	55	1746	524	17	T18S	R12E
A MC 14838	VIRGINIA #4	BOOK	1734	PAGE	56	1748	571	17	T18S	R12E
A MC 267423	ANTICIPATION #9	BOOK	8011	PAGE	2117			10	T18S	R12E
A MC 267424	ANTICIPATION #10	BOOK	8011	PAGE	2120			10	T18S	R12E
A MC 267425	ANTICIPATION #20	BOOK	8011	PAGE	2123			10	T18S	R12E
A MC 267426	ANTICIPATION #24	BOOK	8011	PAGE	2125			15	T18S	R12E
A MC 267427	TINAJA NO. 6	BOOK	8011	PAGE	2135			22	T18S	R12E
A MC 267428	TINAJA NO. 7	BOOK	8011	PAGE	2133			21	T18S	R12E
A MC 267429	COPPER EMPIRE #1	BOOK	8011	PAGE	2127			9	T18S	R12E
A MC 267430	JULY NO. 5	BOOK	8011	PAGE	2129			10	T18S	R12E
A MC 267431	RESERVE #3	BOOK	8011	PAGE	2131			10	T18S	R12E
A MC 343969	OXHIDE 1	DOCKET	10401	PAGE	205			6	T18S	R12E
A MC 343970	OXHIDE 2	DOCKET	10401	PAGE	207			6	T18S	R12E
A MC 343971	OXHIDE 3	DOCKET	10401	PAGE	209			6	T18S	R12E
A MC 343972	OXHIDE 4	DOCKET	10401	PAGE	211			6	T18S	R12E
A MC 343973	OXHIDE 5	DOCKET	10401	PAGE	213			6	T18S	R12E
A MC 343974	OXHIDE 6	DOCKET	10401	PAGE	215			6	T18S	R12E
A MC 343975	OXHIDE 7	DOCKET	10401	PAGE	217			6	T18S	R12E
A MC 343976	OXHIDE 8	DOCKET	10401	PAGE	219			6	T18S	R12E
A MC 343977	OXHIDE 9	DOCKET	10401	PAGE	221			6	T18S	R12E
A MC 343978	OXHIDE 10	DOCKET	10401	PAGE	223			6	T18S	R12E
A MC 343979	OXHIDE 11	DOCKET	10401	PAGE	225			6	T18S	R12E
A MC 343980	OXHIDE 12	DOCKET	10401	PAGE	227			6	T18S	R12E
A MC 343981	OXHIDE 13	DOCKET	10401	PAGE	229			6	T18S	R12E
A MC 343982	OXHIDE 14	DOCKET	10401	PAGE	231			6	T18S	R12E
A MC 343983	OXHIDE 15	DOCKET	10401	PAGE	233			6	T18S	R12E
A MC 343984	OXHIDE 16	DOCKET	10401	PAGE	235			6	T18S	R12E
A MC 343985	OXHIDE 17	DOCKET	10401	PAGE	237			6	T18S	R12E
A MC 343986	OXHIDE 18	DOCKET	10401	PAGE	239			6	T18S	R12E
A MC 343987	OXHIDE 19	DOCKET	10401	PAGE	241			6	T18S	R12E
A MC 343988	OXHIDE 20	DOCKET	10401	PAGE	243			6	T18S	R12E
A MC 343989	OXHIDE 21	DOCKET	10401	PAGE	245			6	T18S	R12E
A MC 343990	OXHIDE 22	DOCKET	10401	PAGE	247			6	T18S	R12E
A MC 343991	OXHIDE 23	DOCKET	10401	PAGE	249			6	T18S	R12E

ENTERED IN COMPUTER
8/13/98

VERIFIED

AUG 18 1998

44 JMC 44

Date: 08/06/1998

Time: 10:48:29

Page: 7 of 7

County: PIMA, State: ARIZONA

EXHIBIT A

BLM SERIAL #	Claim Name	Type 1	Original Recording		Amended Recording		Map Loc Reference			
			Value 1	Type 2	Value 2	Book	Page	Sec	Twshp	Rnge
A MC 343992	OXHIDE 24	DOCKET	10401	PAGE	251			6	T18S	R12E
A MC 343993	OXHIDE 25	DOCKET	10401	PAGE	253			6	T18S	R12E
A MC 343994	OXHIDE 26	DOCKET	10401	PAGE	255			6	T18S	R12E
A MC 343995	OXHIDE 27	DOCKET	10401	PAGE	257			6	T18S	R12E
A MC 343996	OXHIDE 28	DOCKET	10401	PAGE	259			6	T18S	R12E
A MC 343997	OXHIDE 29	DOCKET	10401	PAGE	261			6	T18S	R12E
A MC 343998	OXHIDE 30	DOCKET	10401	PAGE	263			6	T18S	R12E
A MC 343999	OXHIDE 31	DOCKET	10401	PAGE	265			6	T18S	R12E
A MC 344000	OXHIDE 32	DOCKET	10401	PAGE	267			6	T18S	R12E
A MC 344001	OXHIDE 33	DOCKET	10401	PAGE	269			6	T18S	R12E
A MC 344002	OXHIDE 34	DOCKET	10401	PAGE	271			6	T18S	R12E
A MC 344003	OXHIDE 35	DOCKET	10401	PAGE	273			6	T18S	R12E
A MC 344004	OXHIDE 36	DOCKET	10401	PAGE	275			6	T18S	R12E

Total Number of Claims : 277

RECEIVED
BUREAU OF
LAND MANAGEMENT
Aug 12 9 28 AM '98
ARIZONA
STATE OFFICE
PHOENIX, ARIZONA

ENTERED IN COMPUTER

8/13/98 *J*

VERIFIED

AUG 18 1998

13
J
BC/MC

UNITED STATES
PARTMENT OF THE INTERIOR
BUREAU OF LAND MANAGEMENT

RECEIPT AND ACCOUNTING ADVICE

NO. 2389312 04

TC/AZ

08/12/98

Subject: CLAIM MAINTENANCE FEE 1999 - 277

2 23 13

27,700.00 ✓

Applicant:

CYPRUS AMAX MINERALS CO
9100 E MINERAL CIR
BOX 3299
ENGLEWOOD CO 80155-3299

CK 0202783
303 643-5000

Remitter:

Assignor:

LEASE MANAGEMENT DATA NEW UPDATE PAYMENT

ORIGINAL SERIAL NO.	ASG.	TYPE	ST.	CTY.	FUND SYMBOL	ACRES/UNITS	RATE
AMC 14600, ET AL							

AMOUNT	ANV. DATE	EXP. DATE	BILL CYC.	S/C	DISTRICT	NEXT BILL	MISC. DATA	U of M	ACTUAL UNITS

ASSIGNMENT SERIAL NO.	ASG.	TYPE	ST.	CTY.	FUND SYMBOL	ACRES/UNITS	RATE

AMOUNT	ANV. DATE	EXP. DATE	BILL CYC.	S/C	DISTRICT	NEXT BILL	MISC. DATA	U of M	ACTUAL UNITS

APPLY REMITTANCE

ACTION	FUND SYMBOL	CTY.	AMOUNT
FILING FEE			
RENTAL			
UNEARNED			
REFUND			
TOTAL			
AMOUNT DUE			

Remarks:

BY:

DATE:

Lease in Escrow?
 KGS? Of Interest?
 Auto Escalates? Operating Rights?
 Auto Renew? Operator
 Bond Filed?

FOR MMS USE ONLY

BILLEE	FOREST REFUGE
NUMBER	
OCS SECTION	
CODE	



**CYPRUS AMAX
MINERALS COMPANY**

Cyprus Amax Minerals Company
9100 East Mineral Circle
Post Office Box 3299
Englewood, Colorado 80155-3299
(303) 643-5000

14598
267423
34969

CERTIFIED MAIL

August 11, 1997

U. S. Department of the Interior
Bureau of Land Management
3707 North 7th Street
Siete Square Building
Phoenix, Arizona 85014

ARIZONA
STATE OFFICE
PHOENIX, ARIZONA

AUG 22 9 42 AM 1997

RECEIVED
BUREAU OF
LAND MANAGEMENT

RE: Maintenance Fees for Unpatented Mining Claims
Cyprus Sierrita Corporation

Sir or Madam:

Pursuant to 43 CFR § 3833.1-5, as amended, Cyprus Sierrita Corporation desires to retain/maintain the 277 unpatented lode mining claims and mill sites which are listed on the attached Exhibit A. Also, enclosed is Cyprus Sierrita's check for \$27,700.00 (\$100.00 per claim) as payment of the required maintenance fees to retain/maintain the claims through the period ending 12:00 noon on September 1, 1998.

Please acknowledge receipt of this notice and payment by signing below and return one (1) copy of this letter, together with a date and time stamped copy of Exhibit A, to my attention, care of Land Administration MC252S, at the above letterhead address.

Should you need to contact me, my direct telephone number is 303-643-5655. Thank you.

Sincerely,

J. Michael Stropes

J. Michael Stropes
Manager, Land Administration

ENTERED IN COMPUTER

OCT 01 1997

EAS

Enclosures

VERIFIED

OCT 17 1997

JAB

Received and acknowledged this 22nd day of August 1997.

By: JUDITH A. BAIER *Judith A. Baier*

Title: LEGAL INSTRUMENTS EXAMINER

EXHIBIT A

County: PIMA, State: ARIZONA

Attached to and made a part of that certain Letter dated the 7th day of August, 1997, covering the following described unpatented mining claims and mill sites located in the Twin Buttes Mining District, Gila and Salt River Principal Meridian, Pima County, Arizona, to-wit:

BLM SERIAL #	Claim Name	Original Recording		Amended Recording		Map Location Reference		
		Book	Page	Book	Page	Sec	Twshp	Rnge
A MC 14600	ANTICIPATION #11	818	547	1306	302	9	T18S	R12E
A MC 14601	ANTICIPATION NO. 13	836	415			15	T18S	R12E
A MC 14602	ANTICIPATION NO. 14	836	416			15	T18S	R12E
A MC 14603	ANTICIPATION # 18	836	420	1306	303	10	T18S	R12E
A MC 14604	ANTICIPATION #19	836	421	1306	304	10	T18S	R12E
A MC 14606	ANTICIPATION #22	915	300			15	T18S	R12E
A MC 14607	ANTICIPATION #23	915	301			15	T18S	R12E
A MC 14609	ANTICIPATION #25	923	598			15	T18S	R12E
A MC 14610	BLACK JACK #1	77	289	2270	231	7	T18S	R12E
A MC 14611	BLACK JACK #2	77	288	2280	467	7	T18S	R12E
A MC 14612	BLACK JACK #3	77	287	2280	468	7	T18S	R12E
A MC 14613	BLACK JACK #4	77	286	2280	469	7	T18S	R12E
A MC 14614	BLACK JACK EXT. NO. 1	380	37	2280	489	7	T18S	R12E
A MC 14615	BLACK JACK EXT. NO. 2	380	38	2280	490	6	T18S	R12E
A MC 14616	BLUE BELL 1	808	587	2838	180	10	T18S	R12E
A MC 14617	BLUE BELL 2	808	588	2838	181	3	T18S	R12E
A MC 14618	BLUE BELL 3	808	589	2838	182	3	T18S	R12E
A MC 14619	BLUE BELL 4	808	590	2838	183	4	T18S	R12E
A MC 14620	BLUE BELL 5	808	591	2838	184	4	T18S	R12E
A MC 14621	BLUE BELL 6	808	592	2838	185	4	T18S	R12E
A MC 14622	BLUE BELL 7	808	593	2838	186	4	T18S	R12E
A MC 14623	BLUE BELL 8	808	594	2838	187	4	T18S	R12E
A MC 14624	BLUE BELL 9	808	595	2838	188	4	T18S	R12E
A MC 14625	BLUE BELL 10	808	596	2838	189	3	T18S	R12E
A MC 14626	BLUE BELL 11	808	597	2838	190	3	T18S	R12E
A MC 14627	BLUE BELL 12	808	598	2838	191	3	T18S	R12E
A MC 14628	BLUE BELL 13	808	599	2838	192	4	T18S	R12E
A MC 14629	BLUE BELL #14	808	600	2838	193	4	T18S	R12E
A MC 14630	BLUE BELL 15	809	1	2838	194	4	T18S	R12E
A MC 14631	BLUE BELL 16	809	2	2838	195	4	T18S	R12E
A MC 14632	BLUE BELL 17	809	3	2838	196	4	T18S	R12E
A MC 14633	BLUE BELL 18	809	4	2838	197	4	T18S	R12E
A MC 14634	BLUE BELL 19	809	5	2838	198	4	T18S	R12E
A MC 14635	BLUE BELL 20	809	6	2838	199	4	T18S	R12E
A MC 14636	BLUE BELL 21	809	7	2838	200	4	T18S	R12E
A MC 14637	BLUE BELL 22	809	8	2838	201	3	T18S	R12E
A MC 14638	BOUNDARY #7	1340	322			22	T18S	R12E
A MC 14639	BOUNDARY #8	1340	323			22	T18S	R12E
A MC 14640	BOUNDARY #9	1340	324			22	T18S	R12E
A MC 14641	BOUNDARY #10	1340	325			22	T18S	R12E
A MC 14642	BOUNDARY #11	1340	326			22	T18S	R12E
A MC 14643	BOUNDARY #12	1340	327			22	T18S	R12E
A MC 14644	BOUNDARY #13	1340	328			22	T18S	R12E
A MC 14645	BOUNDARY #14	1340	329			22	T18S	R12E
A MC 14646	BOUNDARY #15	1340	330			22	T18S	R12E
A MC 14647	BOUNDARY #16	1340	331			22	T18S	R12E
A MC 14648	BOUNDARY #17	1340	332			22	T18S	R12E
A MC 14649	BOUNDARY #18	1340	333			22	T18S	R12E
A MC 14650	BOUNDARY #19	1340	334			22	T18S	R12E

ARIZONA
STATE OFFICE
PHOENIX, ARIZONA

Aug 22 9 42 AM '97

RECEIVED
BUREAU OF
LAND MANAGEMENT

RECEIVED
BUREAU OF
LAND MANAGEMENT

EXHIBIT A

Date: 08/05/1997
Time: 14:52:25
Page: 2 of 6
County: PIMA, State: ARIZONA

AUG 22 9 42 AM '97

BLM SERIAL #	Claim Name	Original Recording		Amended Recording		Map Location Reference		
		Book	Page	Book	Page	Sec	Twshp	Rnge
A MC 14651	BOUNDARY #20	1340	335			22	T18S	R12E
A MC 14652	BOUNDARY #21	1340	336			22	T18S	R12E
A MC 14653	BOUNDARY #22	1340	337			22	T18S	R12E
A MC 14654	BOUNDARY #23 FRACTION	1340	338			22	T18S	R12E
A MC 14655	BOUNDARY #24 FRACTION	1340	339			22	T18S	R12E
A MC 14657	COPPER EMPIRE #2	638	148	1306	307	9	T18S	R12E
A MC 14658	COPPER EMPIRE #3	817	51	1306	308	9	T18S	R12E
A MC 14659	COPPER EMPIRE #4	817	52	1306	309	9	T18S	R12E
A MC 14660	COPPER EMPIRE #5	817	53	1306	310	9	T18S	R12E
A MC 14661	COPPER EMPIRE #6	817	54	1306	311	9	T18S	R12E
A MC 14662	COPPER EMPIRE #7	817	55	2838	178	9	T18S	R12E
A MC 14663	COPPER EMPIRE #8	817	56	1306	313	9	T18S	R12E
A MC 14664	COPPER EMPIRE #9	817	57	2838	179	4	T18S	R12E
A MC 14665	COPPER EMPIRE #10	817	58	1306	315	10	T18S	R12E
A MC 14666	COPPER GIANT #1	638	139	2731	371	5	T18S	R12E
A MC 14667	COPPER GIANT #2	638	140	2731	372	4	T18S	R12E
A MC 14668	COPPER GIANT #3	638	141	2731	373	5	T18S	R12E
A MC 14669	COPPER GIANT #4	638	142	2731	374	5	T18S	R12E
A MC 14670	COPPER GIANT #5	638	143	2731	375	5	T18S	R12E
A MC 14671	COPPER GIANT #6	638	144	2731	376	5	T18S	R12E
A MC 14672	COPPER GIANT #7	638	145	2731	377	5	T18S	R12E
A MC 14673	COPPER GIANT #8	638	146	2731	378	5	T18S	R12E
A MC 14674	COPPER JOHN EXTENSION #19	580	199	1038	524	20	T18S	R12E
A MC 14675	COPPER JOHN EXTENSION #21	580	201	1038	526	16	T18S	R12E
A MC 14676	COPPER JOHN EXTENSION #23	580	203	1038	527	20	T18S	R12E
A MC 14677	COPPER JOHN EXTENSION #24	580	204	1063	584	21	T18S	R12E
A MC 14678	COPPER JOHN EXTENSION #25	580	205	1038	528	21	T18S	R12E
A MC 14679	COPPER JOHN EXTENSION #26	580	206	1049	250	17	T18S	R12E
A MC 14680	COPPER JOHN EXTENSION #27	580	207	1063	585	20	T18S	R12E
A MC 14681	COPPER JOHN EXTENSION #28	580	208	1063	586	20	T18S	R12E
A MC 14682	COPPER JOHN EXTENSION #29	580	209	1063	587	20	T18S	R12E
A MC 14683	COPPER JOHN EXTENSION #30	580	210	1063	588	20	T18S	R12E
A MC 14684	COPPER JOHN EXTENSION #31	580	211	1079	541	20	T18S	R12E
A MC 14685	COPPER JOHN EXTENSION #35	580	215	1049	251	17	T18S	R12E
A MC 14686	COPPER JOHN EXTENSION #42	784	59	2740	104	9	T18S	R12E
A MC 14687	COPPER JOHN EXTENSION #43	784	60	2740	105	9	T18S	R12E
A MC 14688	DEC NO. 1	2241	152			7	T18S	R12E
A MC 14689	DEC NO. 2	2241	153			7	T18S	R12E
A MC 14690	ESCONDIDO #1	76	623	1742	78	18	T18S	R12E
A MC 14691	FRIJOLE	76	547	2965	149	17	T18S	R12E
A MC 14692	HOPE #1	1469	28			7	T18S	R12E
A MC 14693	HOPE #2	1469	27			18	T18S	R12E
A MC 14694	JULY NO 1	2331	293			18	T18S	R12E
A MC 14695	JULY NO 2	2331	292			18	T18S	R12E
A MC 14697	LUCKY BOY #1	76	547	1742	76	18	T18S	R12E
A MC 14698	MAY 1	1756	197	2838	177	9	T18S	R12E
A MC 14699	MAY BIRD #2	890	286	2485	333	12	T18S	R11E
A MC 14700	MAY BIRD #3	890	287	2485	334	12	T18S	R11E
A MC 14701	MAY BIRD #4	890	288	2485	335	12	T18S	R11E

49 [Signature]

RECEIVED
BUREAU OF
LAND MANAGEMENT

EXHIBIT A

Date: 08/05/1997
Time: 14:52:25
Page: 3 of 6
County: PIMA, State: ARIZONA

AUG 22 9 42 AM '97

ARIZONA
STATE OFFICE
PHOENIX, ARIZONA

BLM SERIAL #	Claim Name	Original Recording		Amended Recording		Map Location Reference		
		Book	Page	Book	Page	Sec	Twshp	Rnge
A MC 14702	MAY BIRD #5	890	289	2485	336	12	T18S	R11E
A MC 14703	MAY BIRD #6	890	290	2485	337	12	T18S	R11E
A MC 14704	MAY BIRD #7	890	291	2485	338	12	T18S	R11E
A MC 14705	MAY BIRD #9	977	133	2485	339	12	T18S	R11E
A MC 14706	MAY BIRD #10	977	134	2485	340	12	T18S	R11E
A MC 14707	MAY BIRD #11	977	135	2485	341	11	T18S	R11E
A MC 14708	MAY BIRD #16	977	140	2485	342	12	T18S	R11E
A MC 14709	MAY BIRD #17	977	141	2485	343	12	T18S	R11E
A MC 14710	MAY BIRD #18	977	142	2485	344	12	T18S	R11E
A MC 14711	MAY BIRD #19	977	143	2485	345	12	T18S	R11E
A MC 14712	MAY BIRD #21	977	145	2485	346	7	T18S	R12E
A MC 14713	MAY BIRD #36	1484	547	2485	347	13	T18S	R11E
A MC 14714	MAY BIRD #37	1484	548	2485	348	7	T18S	R12E
A MC 14715	MAY BIRD #38	1484	549	2485	349	13	T18S	R11E
A MC 14716	MAY BIRD #39	1484	550	2485	350	18	T18S	R12E
A MC 14717	MAY BIRD #40	1484	551	2485	351	13	T18S	R11E
A MC 14718	MAY BIRD #41	1484	552	2485	352	18	T18S	R12E
A MC 14719	MAY BIRD #42	1484	553	2485	353	18	T18S	R12E
A MC 14720	MAY BIRD #43	1484	554	2485	354	18	T18S	R12E
A MC 14721	MAY BIRD #44	1484	555	2485	355	18	T18S	R12E
A MC 14722	MAY BIRD #51	1484	562	2485	356	7	T18S	R12E
A MC 14723	MAY BIRD #52	1484	563	2485	357	12	T18S	R11E
A MC 14724	MAY BIRD #58	1484	569	2485	358	6	T18S	R12E
A MC 14725	MAY BIRD #59	1484	570	2485	359	6	T18S	R12E
A MC 14726	MAY BIRD #60	1484	571	2485	360	6	T18S	R12E
A MC 14727	MAY BIRD #62	1484	573	2485	361	6	T18S	R12E
A MC 14728	MONZONITE NO. 1	1602	116			4	T18S	R12E
A MC 14729	NEW YEARS EVE EXT. #12	638	131	2731	379	9	T18S	R12E
A MC 14730	NEW YEARS EVE EXT. #13	638	132	2731	380	9	T18S	R12E
A MC 14731	NEW YEARS EVE EXT. #14	641	66	2731	381	9	T18S	R12E
A MC 14732	NEW YEARS EVE EXT. #15	638	133	2731	382	9	T18S	R12E
A MC 14733	NEW YEARS EVE EXT. #16	638	138	2747	206	8	T18S	R12E
A MC 14734	NEW YEARS EVE EXT. #17	638	129	2731	384	8	T18S	R12E
A MC 14735	NEW YEARS EVE EXT. #18	638	135	2731	385	8	T18S	R12E
A MC 14736	NEW YEARS EVE EXT. #19	638	130	2731	386	9	T18S	R12E
A MC 14737	NEW YEARS EVE EXT. #20	638	134	2731	387	8	T18S	R12E
A MC 14738	NEW YEARS EVE EXT. #21	638	137	2731	388	4	T18S	R12E
A MC 14739	NEW YEARS EVE EXT. #22	638	136	2747	205	8	T18S	R12E
A MC 14740	OAKIE #1	821	79	1079	538	20	T18S	R11E
A MC 14741	OAKIE #6	821	84	1079	539			
A MC 14742	OAKIE #9	821	87	1079	540	20	T18S	R12E
A MC 14743	OAKIE NO. 21	2302	199			20	T18S	R12E
A MC 14744	OAKIE NO. 22	2302	200			20	T18S	R12E
A MC 14745	OAKIE NO. 23	2302	201			20	T18S	R12E
A MC 14746	OAKIE NO. 24	2302	202			20	T18S	R12E
A MC 14747	OAKIE NO. 25	2302	203			20	T18S	R12E
A MC 14748	OAKIE NO. 26	2302	204			20	T18S	R12E
A MC 14749	OAKIE NO. 27	2302	205			20	T18S	R12E
A MC 14750	OCTOBER NO. 2	2469	245			12	T18S	R12E

49 [Signature]

RECEIVED
BUREAU OF
LAND MANAGEMENT

EXHIBIT A

Date: 08/05/1997

Time: 14:52:25

Page: 4 of 6

County: PIMA, State: ARIZONA

AUG 22 9 42 AM '97

ARIZONA
STATE OFFICE
PHOENIX, ARIZONA

BLM SERIAL #	Claim Name	Original Recording		Amended Recording		Map Location Reference		
		Book	Page	Book	Page	Sec	Twshp	Rnge
A MC 14751	PANA BLANCA EXT. NO. 1	784	62	2379	301	6	T18S	R12E
A MC 14752	PANA BLANCA EXT. NO. 2	784	63	2379	302	7	T18S	R12E
A MC 14753	PANA BLANCA EXT. NO. 3	784	64	2379	303	6	T18S	R12E
A MC 14754	PANA BLANCA EXT. NO. 4	784	65	2379	304	6	T18S	R12E
A MC 14755	PANA BLANCA EXT. NO. 5	784	66	2556	374	7	T18S	R12E
A MC 14756	PANA BLANCA EXTENSION #6	784	68	2379	306	7	T18S	R12E
A MC 14757	PANA BLANCA EXTENSION #7	784	67	2556	375	7	T18S	R12E
A MC 14758	PANA BLANCA EXT. NO. 8	784	69	2379	308	12	T18S	R11E
A MC 14759	P. B. NO. 2	2314	299	2444	238	7	T18S	R12E
A MC 14760	P. B. NO. 5	2330	287	2384	183	6	T18S	R12E
A MC 14761	P. B. NO. 8	2380	290			8	T18S	R12E
A MC 14762	PENA BLANCA #5	681	235	2379	294	5	T18S	R12E
A MC 14763	PLADA #1	2731	365			8	T18S	R12E
A MC 14764	PLADA #2	2731	366			9	T18S	R12E
A MC 14765	PLADA #3	2731	367	2747	207	8	T18S	R12E
A MC 14766	PLADA #4	2731	368			9	T18S	R12E
A MC 14767	PLADA #5	2731	369			9	T18S	R12E
A MC 14768	PLADA #6	2731	370	2769	82	9	T18S	R12E
A MC 14769	QUARTZ HILL #3	1648	569	2485	362	18	T18S	R12E
A MC 14770	RED HILL EXTENSION #1	512	411	1072	586			
A MC 14771	RED HILL EXTENSION #2	512	412	1003	382			
A MC 14772	RED HILL EXTENSION #3	512	413	1049	254			
A MC 14773	RED HILL EXTENSION #6	646	241	1063	575	17	T18S	R12E
A MC 14774	RED HILL EXTENSION #7	646	242	1072	587	20	T18S	R12E
A MC 14775	RED HILL EXTENSION #10	646	244	1072	588	20	T18S	R12E
A MC 14776	RED HILL EXTENSION #11	646	245	1063	572	20	T18S	R12E
A MC 14777	RED HILL EXTENSION #12	646	246	1063	573	20	T18S	R12E
A MC 14778	RED HILL EXTENSION #13	646	247	1049	256	17	T18S	R12E
A MC 14779	RED HILL EXTENSION #17	821	78	1049	257	17	T18S	R12E
A MC 14781	RESERVE NO. 7	822	486			10	T18S	R12E
A MC 14782	RESERVE NO. 8	822	487			10	T18S	R12E
A MC 14783	RESERVE NO. 9	822	488			10	T18S	R12E
A MC 14784	RESERVE NO. 10	822	489			10	T18S	R12E
A MC 14785	RESERVE NO. 11	822	490			15	T18S	R12E
A MC 14786	RESERVE NO. 12	822	491			10	T18S	R12E
A MC 14787	RESERVE NO. 13	822	492			15	T18S	R12E
A MC 14788	RESERVE NO. 14	822	493			10	T18S	R12E
A MC 14789	RESERVE #15	822	494	1154	188	15	T18S	R12E
A MC 14790	RESERVE #16	923	581			15	T18S	R12E
A MC 14791	RESERVE #17	923	592			15	T18S	R12E
A MC 14792	RESERVE #18	923	593			15	T18S	R12E
A MC 14793	RESERVE #19	923	594	1154	189	15	T18S	R12E
A MC 14794	RESERVE #20	923	595			15	T18S	R12E
A MC 14795	RESERVE #21	923	596			15	T18S	R12E
A MC 14796	RESERVE #22	932	353			15	T18S	R12E
A MC 14797	RESERVE #23	923	582			15	T18S	R12E
A MC 14798	RESERVE #24	923	583			15	T18S	R12E
A MC 14799	RESERVE #25	923	584			15	T18S	R12E
A MC 14800	RESERVE #26	923	585			15	T18S	R12E

49 ~~21~~ 29M

RECEIVED
BUREAU OF
LAND MANAGEMENT

EXHIBIT A

Date: 08/05/1997

Time: 14:52:25

Page: 5 of 6

County: PIMA, State: ARIZONA

AUG 22 9 42 AM '97

ARIZONA
STATE OFFICE
PHOENIX, ARIZONA

BLM SERIAL #	Claim Name	Original Recording		Amended Recording		Map Location Reference		
		Book	Page	Book	Page	Sec	Twshp	Rnge
A MC 14801	RESERVE #27	923	586			15	T18S	R12E
A MC 14802	RESERVE #28	923	587			15	T18S	R12E
A MC 14803	RESERVE #29	935	566			15	T18S	R12E
A MC 14804	RESERVE #30	923	588			15	T18S	R12E
A MC 14805	RESERVE #31	923	589			15	T18S	R12E
A MC 14806	RESERVE #32	923	590			15	T18S	R12E
A MC 14807	RESERVE #33	923	591			15	T18S	R12E
A MC 14808	RESERVE #34	935	565			15	T18S	R12E
A MC 14809	RESERVE NO. 36 FRACTION	2302	215			15	T18S	R12E
A MC 14810	RESERVE NO. 37 FRACTION	2302	216			15	T18S	R12E
A MC 14811	RESERVE NO. 38 FRACTION	2302	217			15	T18S	R12E
A MC 14812	RESERVE NO. 39 FRACTION	2302	218			15	T18S	R12E
A MC 14813	SEPT. NO 4	2331	291			6	T18S	R12E
A MC 14814	SEPT. NO 5	2331	290			12	T18S	R11E
A MC 14815	SEPT. NO 6	2331	289			12	T18S	R11E
A MC 14816	TINAJA #3	836	404	1063	578	15	T18S	R12E
A MC 14817	TINAJA #4	836	405	1063	579	21	T18S	R12E
A MC 14818	TINAJA #5	836	406	1063	580	21	T18S	R12E
A MC 14821	TINAJA #9	836	410	1063	581	21	T18S	R12E
A MC 14822	TINAJA #10	836	411	1063	582	21	T18S	R12E
A MC 14823	TINAJA #11	836	412	1072	589	21	T18S	R12E
A MC 14824	TINAJA #12	836	413	1063	583	21	T18S	R12E
A MC 14825	TINAJA NO. 14	883	17			21	T18S	R12E
A MC 14826	TINAJA #16	915	298	1089	153	15	T18S	R12E
A MC 14827	TINAJA NO. 19	2302	207			21	T18S	R12E
A MC 14828	TINAJA NO. 20	2302	208			21	T18S	R12E
A MC 14829	TINAJA NO. 21	2302	209			21	T18S	R12E
A MC 14830	TINAJA NO. 22	2302	210			21	T18S	R12E
A MC 14831	TINAJA NO. 23	2302	211			21	T18S	R12E
A MC 14832	TINAJA NO. 24	2302	212			22	T18S	R12E
A MC 14833	TINAJA NO. 25	2302	213			21	T18S	R12E
A MC 14834	TINAJA NO. 26	2302	214			22	T18S	R12E
A MC 14835	VIRGINIA #1	1734	53	1746	522	17	T18S	R12E
A MC 14836	VIRGINIA #2	1734	54	1746	523	17	T18S	R12E
A MC 14837	VIRGINIA #3	1734	55	1746	524	17	T18S	R12E
A MC 14838	VIRGINIA #4	1734	56	1748	571	17	T18S	R12E
A MC 267423	ANTICIPATION # 9	8011	2117			10	T18S	R12E
A MC 267424	ANTICIPATION #10	8011	2120			10	T18S	R12E
A MC 267425	ANTICIPATION #20	8011	2123			10	T18S	R12E
A MC 267426	ANTICIPATION #24	8011	2125			15	T18S	R12E
A MC 267427	TINAJA NO. 6	8011	2135			22	T18S	R12E
A MC 267428	TINAJA NO. 7	8011	2133			21	T18S	R12E
A MC 267429	COPPER EMPIRE #1	8011	2127			9	T18S	R12E
A MC 267430	JULY NO. 5	8011	2129			10	T18S	R12E
A MC 267431	RESERVE #3	8011	2131			10	T18S	R12E
A MC 343969	OXHIDE 1	10401	205			6	T18S	R12E
A MC 343970	OXHIDE 2	10401	207			6	T18S	R12E
A MC 343971	OXHIDE 3	10401	209			6	T18S	R12E
A MC 343972	OXHIDE 4	10401	211			6	T18S	R12E

Date: 08/05/1997

Time: 14:52:25

Page: 6 of 6

EXHIBIT A

County: PIMA, State: ARIZONA

<u>BLM SERIAL #</u>	<u>Claim Name</u>	<u>Original Recording</u>		<u>Amended Recording</u>		<u>Map Location Reference</u>		
		<u>Book</u>	<u>Page</u>	<u>Book</u>	<u>Page</u>	<u>Sec</u>	<u>Twshp</u>	<u>Rnge</u>
A MC 343973	OXHIDE 5	10401	213			6	T18S	R12E
A MC 343974	OXHIDE 6	10401	215			6	T18S	R12E
A MC 343975	OXHIDE 7	10401	217			6	T18S	R12E
A MC 343976	OXHIDE 8	10401	219			6	T18S	R12E
A MC 343977	OXHIDE 9	10401	221			6	T18S	R12E
A MC 343978	OXHIDE 10	10401	223			6	T18S	R12E
A MC 343979	OXHIDE 11	10401	225			6	T18S	R12E
A MC 343980	OXHIDE 12	10401	227			6	T18S	R12E
A MC 343981	OXHIDE 13	10401	229			6	T18S	R12E
A MC 343982	OXHIDE 14	10401	231			6	T18S	R12E
A MC 343983	OXHIDE 15	10401	233			6	T18S	R12E
A MC 343984	OXHIDE 16	10401	235			6	T18S	R12E
A MC 343985	OXHIDE 17	10401	237			6	T18S	R12E
A MC 343986	OXHIDE 18	10401	239			6	T18S	R12E
A MC 343987	OXHIDE 19	10401	241			6	T18S	R12E
A MC 343988	OXHIDE 20	10401	243			6	T18S	R12E
A MC 343989	OXHIDE 21	10401	245			6	T18S	R12E
A MC 343990	OXHIDE 22	10401	247			6	T18S	R12E
A MC 343991	OXHIDE 23	10401	249			6	T18S	R12E
A MC 343992	OXHIDE 24	10401	251			6	T18S	R12E
A MC 343993	OXHIDE 25	10401	253			6	T18S	R12E
A MC 343994	OXHIDE 26	10401	255			6	T18S	R12E
A MC 343995	OXHIDE 27	10401	257			6	T18S	R12E
A MC 343996	OXHIDE 28	10401	259			6	T18S	R12E
A MC 343997	OXHIDE 29	10401	261			6	T18S	R12E
A MC 343998	OXHIDE 30	10401	263			6	T18S	R12E
A MC 343999	OXHIDE 31	10401	265			6	T18S	R12E
A MC 344000	OXHIDE 32	10401	267			6	T18S	R12E
A MC 344001	OXHIDE 33	10401	269			6	T18S	R12E
A MC 344002	OXHIDE 34	10401	271			6	T18S	R12E
A MC 344003	OXHIDE 35	10401	273			6	T18S	R12E
A MC 344004	OXHIDE 36	10401	275			6	T18S	R12E

Total Number of Claims : 277

RECEIVED
 BUREAU OF
 LAND MANAGEMENT
 ARIZONA
 STATE OFFICE
 PHOENIX, ARIZONA
 Aug 22 9 42 AM '97

3/2/97

UNITED STATES
DEPARTMENT OF THE INTERIOR
BUREAU OF LAND MANAGEMENT

RECEIPT AND ACCOUNTING ADVICE

NO. 2372489⁰⁴
SM/AZ 08/22/97

Subject: CLAIM MAINTENANCE FEE 1998 (277) 2 57 13 27,700.00

Applicant:
CYPRUS AMAX MINERALS CO.
9100 E. MINERAL CIRCLE
P. O. BOX 3299
ENGLEWOOD, CO 80155-3299

SAME - CK #029667
Remitter: 303-643-5000

Assignor:

LEASE MANAGEMENT DATA NEW UPDATE PAYMENT

ORIGINAL SERIAL NO.	ASG.	TYPE	ST.	CTY.	FUND SYMBOL	ACRES/UNITS	RATE
AMC 14600, ET AL							

AMOUNT	ANV. DATE	EXP. DATE	BILL CYC.	S/C	DISTRICT	NEXT BILL	MISC. DATA	U of M	ACTUAL UNITS

ASSIGNMENT SERIAL NO.	ASG.	TYPE	ST.	CTY.	FUND SYMBOL	ACRES/UNITS	RATE

AMOUNT	ANV. DATE	EXP. DATE	BILL CYC.	S/C	DISTRICT	NEXT BILL	MISC. DATA	U of M	ACTUAL UNITS

APPLY REMITTANCE			
ACTION	FUND SYMBOL	CTY.	AMOUNT
FILING FEE			
RENTAL			
UNEARNED			
REFUND			
TOTAL			
AMOUNT DUE			

Remarks:

BY: _____ DATE: _____

Lease in Escrow?
 KGS? Of Interest?
 Auto Escalates? Operating Rights?
 Auto Renew? Operator
 Bond Filed?

FOR MMS USE ONLY

BILLEE	FOREST REFUGE
NUMBER	
OCS SECTION	
CODE	



**CYPRUS AMAX
MINERALS COMPANY**

Cyprus Amax Minerals Company
9100 East Mineral Circle
Post Office Box 3299
Englewood, Colorado 80155-3299
(303) 643-5000

14598
267423

JR

Certified Mail

August 2, 1996

U.S. Department of the Interior
Bureau of Land Management
3707 North 7th Street
Siete Square Building
Phoenix, Arizona 85014

**Maintenance Fees for Unpatented Mining Claims
Cyprus Sierrita Corporation**

Gentlemen:

Pursuant to 43 CFR § 3833.1-5, as amended, Cyprus Sierrita Corporation desires to retain/maintain the 241 unpatented lode mining claims and mill sites which are listed on the attached Exhibit "A". Also, enclosed is our check in the amount of \$24,100.00 (\$100.00 per claim) to cover the required maintenance fees necessary to retain/maintain the claims through the period ending 12:00 noon on September 1, 1997.

Please acknowledge receipt by dating and signing where indicated below and return one (1) copy of this letter, together with a date and time stamped copy of Exhibit "A", to the attention of the Land Management Department at the above letterhead address.

Should you have any questions, please contact me at (303) 643-5140. Thank you for your assistance.

Yours truly,

Kim Aaron
Land Administrator

Enclosures

ARIZONA
STATE OFFICE
PHOENIX, ARIZONA

AUG 5 10 26 AM '96

RECEIVED
BUREAU OF
LAND MANAGEMENT

RECEIVED AND ACKNOWLEDGED THIS 5 DAY OF AUGUST, 1996

BY: Michael J. Galo

TITLE: Accts. Tech.

ENTERED IN COMPUTER

8/23/96 JM SR



**CYPRUS AMAX
MINERALS COMPANY**

Cyprus Amax Minerals Company
9100 East Mineral Circle
Post Office Box 3299
Englewood, Colorado 80155-3299
(303) 643-5000

Certified Mail

August 2, 1996

U.S. Department of the Interior
Bureau of Land Management
3707 North 7th Street
Siete Square Building
Phoenix, Arizona 85014

***Maintenance Fees for Unpatented Mining Claims
Cyprus Sierrita Corporation***

Gentlemen:

Pursuant to 43 CFR § 3833.1-5, as amended, Cyprus Sierrita Corporation desires to retain/maintain the 241 unpatented lode mining claims and mill sites which are listed on the attached Exhibit "A". Also, enclosed is our check in the amount of \$24,100.00 (\$100.00 per claim) to cover the required maintenance fees necessary to retain/maintain the claims through the period ending 12:00 noon on September 1, 1997.

Please acknowledge receipt by dating and signing where indicated below and return one (1) copy of this letter, together with a date and time stamped copy of Exhibit "A", to the attention of the Land Management Department at the above letterhead address.

Should you have any questions, please contact me at (303) 643-5140. Thank you for your assistance.

Yours truly,

Kim Aaron
Land Administrator

Enclosures

ARIZONA
STATE OFFICE
PHOENIX, ARIZONA

AUG 5 10 26 AM '96

RECEIVED
BUREAU OF
LAND MANAGEMENT

RECEIVED AND ACKNOWLEDGED THIS ____ DAY OF AUGUST, 1996

BY: _____

TITLE: _____

ENTERED IN COMPUTER

8/23/96 llm jr

EXHIBIT "A"

Attached to and made a part of that certain letter dated the 2nd day of August, 1996, covering the following described unpatented mining claims and mill sites located in Twin Buttes Mining District, Gila and Salt River Principal Meridian, Pima County, Arizona, to-wit:

<u>NAME OF CLAIM</u>	<u>ORIGINAL RECORDATION</u>		<u>AMENDED RECORDATION</u>		<u>BLM SERIAL NO.</u>	
	<u>BOOK</u>	<u>PAGE</u>	<u>BOOK</u>	<u>PAGE</u>	<u>SERIAL</u>	<u>NO.</u>
ANTICIPATION #11	818	547	1306	302	A MC	14600
ANTICIPATION NO. 13	836	415			A MC	14601
ANTICIPATION NO. 14	836	416			A MC	14602
ANTICIPATION # 18	836	420	1306	303	A MC	14603
ANTICIPATION #19	836	421	1306	304	A MC	14604
ANTICIPATION #22	915	300			A MC	14606
ANTICIPATION #23	915	301			A MC	14607
ANTICIPATION #25	923	598			A MC	14609
BLACK JACK #1	77	289	2270	231	A MC	14610
BLACK JACK #2	77	288	2280	467	A MC	14611
BLACK JACK #3	77	287	2280	468	A MC	14612
BLACK JACK #4	77	286	2280	469	A MC	14613
BLACK JACK EXT. NO. 1	380	37	2280	489	A MC	14614
BLACK JACK EXT. NO. 2	380	38	2280	490	A MC	14615
BLUE BELL 1	808	587	2838	180	A MC	14616
BLUE BELL 2	808	588	2838	181	A MC	14617
BLUE BELL 3	808	589	2838	182	A MC	14618
BLUE BELL 4	808	590	2838	183	A MC	14619
BLUE BELL 5	808	591	2838	184	A MC	14620
BLUE BELL 6	808	592	2838	185	A MC	14621
BLUE BELL 7	808	593	2838	186	A MC	14622
BLUE BELL 8	808	594	2838	187	A MC	14623
BLUE BELL 9	808	595	2838	188	A MC	14624
BLUE BELL 10	808	596	2838	189	A MC	14625
BLUE BELL 11	808	597	2838	190	A MC	14626
BLUE BELL 12	808	598	2838	191	A MC	14627
BLUE BELL 13	808	599	2838	192	A MC	14628
BLUE BELL #14	808	600	2838	193	A MC	14629
BLUE BELL 15	809	1	2838	194	A MC	14630
BLUE BELL 16	809	2	2838	195	A MC	14631
BLUE BELL 17	809	3	2838	196	A MC	14632
BLUE BELL 18	809	4	2838	197	A MC	14633
BLUE BELL 19	809	5	2838	198	A MC	14634
BLUE BELL 20	809	6	2838	199	A MC	14635
BLUE BELL 21	809	7	2838	200	A MC	14636
BLUE BELL 22	809	8	2838	201	A MC	14637

ENTERED IN COMPUTER

8/23/96 LMS

JLsgm

AUG 5 10 26 AM '96

NAME OF CLAIM	ORIGINAL RECORDATION		AMENDED RECORDATION		BLM SERIAL NO.	
	BOOK	PAGE	BOOK	PAGE	SERIAL	NO.
BOUNDARY #7	1340	322			A MC	14638
BOUNDARY #8	1340	323			A MC	14639
BOUNDARY #9	1340	324			A MC	14640
BOUNDARY #10	1340	325			A MC	14641
BOUNDARY #11	1340	326			A MC	14642
BOUNDARY #12	1340	327			A MC	14643
BOUNDARY #13	1340	328			A MC	14644
BOUNDARY #14	1340	329			A MC	14645
BOUNDARY #15	1340	330			A MC	14646
BOUNDARY #16	1340	331			A MC	14647
BOUNDARY #17	1340	332			A MC	14648
BOUNDARY #18	1340	333			A MC	14649
BOUNDARY #19	1340	334			A MC	14650
BOUNDARY #20	1340	335			A MC	14651
BOUNDARY #21	1340	336			A MC	14652
BOUNDARY #22	1340	337			A MC	14653
BOUNDARY #23 FRACTION	1340	338			A MC	14654
BOUNDARY #24 FRACTION	1340	339			A MC	14655
COPPER EMPIRE #2	638	148	1306	307	A MC	14657
COPPER EMPIRE #3	817	51	1306	308	A MC	14658
COPPER EMPIRE #4	817	52	1306	309	A MC	14659
COPPER EMPIRE #5	817	53	1306	310	A MC	14660
COPPER EMPIRE #6	817	54	1306	311	A MC	14661
COPPER EMPIRE #7	817	55	2838	178	A MC	14662
COPPER EMPIRE #8	817	56	1306	313	A MC	14663
COPPER EMPIRE #9	817	57	2838	179	A MC	14664
COPPER EMPIRE #10	817	58	1306	315	A MC	14665
COPPER GIANT #1	638	139	2731	371	A MC	14666
COPPER GIANT #2	638	140	2731	372	A MC	14667
COPPER GIANT #3	638	141	2731	373	A MC	14668
COPPER GIANT #4	638	142	2731	374	A MC	14669
COPPER GIANT #5	638	143	2731	375	A MC	14670
COPPER GIANT #6	638	144	2731	376	A MC	14671
COPPER GIANT #7	638	145	2731	377	A MC	14672
COPPER GIANT #8	638	146	2731	378	A MC	14673
COPPER JOHN EXTENSION #19	580	199	1038	524	A MC	14674
COPPER JOHN EXTENSION #21	580	201	1038	526	A MC	14675
COPPER JOHN EXTENSION #23	580	203	1038	527	A MC	14676
COPPER JOHN EXTENSION #24	580	204	1063	584	A MC	14677
COPPER JOHN EXTENSION #25	580	205	1038	528	A MC	14678
COPPER JOHN EXTENSION #26	580	206	1049	250	A MC	14679
COPPER JOHN EXTENSION #27	580	207	1063	585	A MC	14680
COPPER JOHN EXTENSION #28	580	208	1063	586	A MC	14681
COPPER JOHN EXTENSION #29	580	209	1063	587	A MC	14682
COPPER JOHN EXTENSION #30	580	210	1063	588	A MC	14683

ARIZONA
STATE OFFICE
PHOENIX, ARIZONA

ENTERED IN COMPUTER

8/23/96 UMM SR

45 sqm

RECEIVED
BUREAU OF
LAND MANAGEMENT
EXHIBIT "A" CONTINUED

AUG 5 10 26 AM '88

NAME OF CLAIM	ORIGINAL RECORDATION		AMENDED RECORDATION		BLM SERIAL NO.	
	BOOK	PAGE	BOOK	PAGE	SERIAL	NO.
COPPER JOHN EXTENSION #21	580	211	1079	541	A MC	14684
COPPER JOHN EXTENSION #35	580	215	1049	251	A MC	14685
COPPER JOHN EXTENSION #42	784	59	2740	104	A MC	14686
COPPER JOHN EXTENSION #43	784	60	2740	105	A MC	14687
DEC NO. 1	2241	152			A MC	14688
DEC NO. 2	2241	153			A MC	14689
ESCONDIDO #1	76	623	1742	78	A MC	14690
FRIJOLE	76	547	2965	149	A MC	14691
HOPE #1	1469	28			A MC	14692
HOPE #2	1469	27			A MC	14693
JULY NO 1	2331	293			A MC	14694
JULY NO 2	2331	292			A MC	14695
LUCKY BOY #1	76	547	1742	76	A MC	14697
MAY 1	1756	197	2838	177	A MC	14698
MAY BIRD #2	890	286	2485	333	A MC	14699
MAY BIRD #3	890	287	2485	334	A MC	14700
MAY BIRD #4	890	288	2485	335	A MC	14701
MAY BIRD #5	890	289	2485	336	A MC	14702
MAY BIRD #6	890	290	2485	337	A MC	14703
MAY BIRD #7	890	291	2485	338	A MC	14704
MAY BIRD #9	977	133	2485	339	A MC	14705
MAY BIRD #10	977	134	2485	340	A MC	14706
MAY BIRD #11	977	135	2485	341	A MC	14707
MAY BIRD #16	977	140	2485	342	A MC	14708
MAY BIRD #17	977	141	2485	343	A MC	14709
MAY BIRD #18	977	142	2485	344	A MC	14710
MAY BIRD #19	977	143	2485	345	A MC	14711
MAY BIRD #21	977	145	2485	346	A MC	14712
MAY BIRD #36	1484	547	2485	347	A MC	14713
MAY BIRD #37	1484	548	2485	348	A MC	14714
MAY BIRD #38	1484	549	2485	349	A MC	14715
MAY BIRD #39	1484	550	2485	350	A MC	14716
MAY BIRD #40	1484	551	2485	351	A MC	14717
MAY BIRD #41	1484	552	2485	352	A MC	14718
MAY BIRD #42	1484	553	2485	353	A MC	14719
MAY BIRD #43	1484	554	2485	354	A MC	14720
MAY BIRD #44	1484	555	2485	355	A MC	14721
MAY BIRD #51	1484	562	2485	356	A MC	14722
MAY BIRD #52	1484	563	2485	357	A MC	14723
MAY BIRD #58	1484	569	2485	358	A MC	14724
MAY BIRD #59	1484	570	2485	359	A MC	14725
MAY BIRD #60	1484	571	2485	360	A MC	14726
MAY BIRD #62	1484	573	2485	361	A MC	14727
MONZONITE NO. I	1602	116			A MC	14728
NEW YEARS EVE EXT. #12	638	131	2731	379	A MC	14729

ENTERED IN COMPUTER

8/23/96 DM SR

45 54m

RECEIVED
BUREAU OF
LAND MANAGEMENT

EXHIBIT "A" CONTINUED

AUG 5 10 26 AM '96

NAME OF CLAIM	ORIGINAL RECORDATION		AMENDED RECORDATION		BLM SERIAL NO.	
	BOOK	PAGE	BOOK	PAGE	SERIAL	NO.
NEW YEARS EVE EXT. #13	638	132	2731	380	A MC	14730
NEW YEARS EVE EXT. #14	641	66	2731	381	A MC	14731
NEW YEARS EVE EXT. #15	638	133	2731	382	A MC	14732
NEW YEARS EVE EXT. #16	638	138	2747	206	A MC	14733
NEW YEARS EVE EXT. #17	638	129	2731	384	A MC	14734
NEW YEARS EVE EXT. #18	638	135	2731	385	A MC	14735
NEW YEARS EVE EXT. #19	638	130	2731	386	A MC	14736
NEW YEARS EVE EXT. #20	638	134	2731	387	A MC	14737
NEW YEARS EVE EXT. #21	638	137	2731	388	A MC	14738
NEW YEARS EVE EXT. #22	638	136	2747	205	A MC	14739
OAKIE #1	821	79	1079	538	A MC	14740
OAKIE #6	821	84	1079	539	A MC	14741
OAKIE #9	821	87	1079	540	A MC	14742
OAKIE NO. 21	2302	199			A MC	14743
OAKIE NO. 22	2302	200			A MC	14744
OAKIE NO. 23	2302	201			A MC	14745
OAKIE NO. 24	2302	202			A MC	14746
OAKIE NO. 25	2302	203			A MC	14747
OAKIE NO. 26	2302	204			A MC	14748
OAKIE NO. 27	2302	205			A MC	14749
OCTOBER NO. 2	2469	245			A MC	14750
PANA BLANCA EXT. NO. 1	784	62	2379	301	A MC	14751
PANA BLANCA EXT. NO. 2	784	63	2379	302	A MC	14752
PANA BLANCA EXT. NO. 3	784	64	2379	303	A MC	14753
PANA BLANCA EXT. NO. 4	784	65	2379	304	A MC	14754
PANA BLANCA EXT. NO. 5	784	66	2556	374	A MC	14755
PANA BLANCA EXTENSION #6	784	68	2379	306	A MC	14756
PANA BLANCA EXTENSION #7	784	67	2556	375	A MC	14757
PANA BLANCA EXT. NO. 8	784	69	2379	308	A MC	14758
P. B. NO. 2	2314	299	2444	238	A MC	14759
P. B. NO. 5	2330	287	2384	183	A MC	14760
P. B. NO. 8	2380	290			A MC	14761
PENA BLANCA #5	681	235	2379	294	A MC	14762
PLADA #1	2731	365			A MC	14763
PLADA #2	2731	366			A MC	14764
PLADA #3	2731	367	2747	207	A MC	14765
PLADA #4	2731	368			A MC	14766
PLADA #5	2731	369			A MC	14767
PLADA #6	2731	370	2769	82	A MC	14768
QUARTZ HILL #3	1648	569	2485	362	A MC	14769
RED HILL EXTENSION #1	512	411	1072	586	A MC	14770
RED HILL EXTENSION #2	512	412	1003	382	A MC	14771
RED HILL EXTENSION #3	512	413	1049	254	A MC	14772
RED HILL EXTENSION #6	646	241	1063	575	A MC	14773
RED HILL EXTENSION #7	646	242	1072	587	A MC	14774

ENTERED IN COMPUTER

8/23/96 UM JR

45 sqm

EXHIBIT "A" CONTINUED

NAME OF CLAIM	ORIGINAL RECORDATION		AMENDED RECORDATION		BLM SERIAL NO.	
	BOOK	PAGE	BOOK	PAGE	SERIAL	NO.
RED HILL EXTENSION #10	646	244	1072	588	A MC	14775
RED HILL EXTENSION #11	646	245	1063	572	A MC	14776
RED HILL EXTENSION #12	646	246	1063	573	A MC	14777
RED HILL EXTENSION #13	646	247	1049	256	A MC	14778
RED HILL EXTENSION #17	821	78	1049	257	A MC	14779
RESERVE NO. 7	822	486			A MC	14781
RESERVE NO. 8	822	487			A MC	14782
RESERVE NO. 9	822	488			A MC	14783
RESERVE NO. 10	822	489			A MC	14784
RESERVE NO. 11	822	490			A MC	14785
RESERVE NO. 12	822	491			A MC	14786
RESERVE NO. 13	822	492			A MC	14787
RESERVE NO. 14	822	493			A MC	14788
RESERVE #15	822	494	1154	188	A MC	14789
RESERVE #16	923	581			A MC	14790
RESERVE #17	923	592			A MC	14791
RESERVE #18	923	593			A MC	14792
RESERVE #19	923	594	1154	189	A MC	14793
RESERVE #20	923	595			A MC	14794
RESERVE #21	923	596			A MC	14795
RESERVE #22	932	353			A MC	14796
RESERVE #23	923	582			A MC	14797
RESERVE #24	923	583			A MC	14798
RESERVE #25	923	584			A MC	14799
RESERVE #26	923	585			A MC	14800
RESERVE #27	923	586			A MC	14801
RESERVE #28	923	587			A MC	14802
RESERVE #29	935	566			A MC	14803
RESERVE #30	923	588			A MC	14804
RESERVE #31	923	589			A MC	14805
RESERVE #32	923	590			A MC	14806
RESERVE #33	923	591			A MC	14807
RESERVE #34	935	565			A MC	14808
RESERVE NO. 36 FRACTION	2302	215			A MC	14809
RESERVE NO. 37 FRACTION	2302	216			A MC	14810
RESERVE NO. 38 FRACTION	2302	217			A MC	14811
RESERVE NO. 39 FRACTION	2302	218			A MC	14812
SEPT. NO 4	2331	291			A MC	14813
SEPT. NO 5	2331	290			A MC	14814
SEPT. NO 6	2331	289			A MC	14815
TINAJA #3	836	404	1063	578	A MC	14816
TINAJA #4	836	405	1063	579	A MC	14817
TINAJA #5	836	406	1063	580	A MC	14818
TINAJA #9	836	410	1063	581	A MC	14821
TINAJA #10	836	411	1063	582	A MC	14822

ENTERED IN COMPUTER

8/28/02: dm

Jr

45 sep

EXHIBIT "A" CONTINUED

NAME OF CLAIM	ORIGINAL RECORDATION		AMENDED RECORDATION		BLM SERIAL NO.	
	BOOK	PAGE	BOOK	PAGE	SERIAL	NO.
TINAJA #11	836	412	1072	589	A MC	14823
TINAJA #12	836	413	1063	583	A MC	14824
TINAJA NO. 14	883	17			A MC	14825
TINAJA #16	915	298	1089	153	A MC	14826
TINAJA NO. 19	2302	207			A MC	14827
TINAJA NO. 20	2302	208			A MC	14828
TINAJA NO. 21	2302	209			A MC	14829
TINAJA NO. 22	2302	210			A MC	14830
TINAJA NO. 23	2302	211			A MC	14831
TINAJA NO. 24	2302	212			A MC	14832
TINAJA NO. 25	2302	213			A MC	14833
TINAJA NO. 26	2302	214			A MC	14834
VIRGINIA #1	1734	53	1746	522	A MC	14835
VIRGINIA #2	1734	54	1746	523	A MC	14836
VIRGINIA #3	1734	55	1746	524	A MC	14837
VIRGINIA #4	1734	56	1748	571	A MC	14838
ANTICIPATION # 9	8011	2117			A MC	267423
ANTICIPATION #10	8011	2120			A MC	267424
ANTICIPATION #20	8011	2123			A MC	267425
ANTICIPATION #24	8011	2125			A MC	267426
TINAJA NO. 6	8011	2135			A MC	267427
TINAJA NO. 7	8011	2133			A MC	267428
COPPER EMPIRE #1	8011	2127			A MC	267429
JULY NO. 5	8011	2129			A MC	267430
RESERVE #3	8011	2131			A MC	267431

RECEIVED
 BUREAU OF
 LAND MANAGEMENT
 ARIZONA
 STATE OFFICE
 PHOENIX, ARIZONA
 AUG 5 10 26 AM '96

ENTERED IN COMPUTER

8/23/96 UM SR

25 sep

UNITED STATES
DEPARTMENT OF THE INTERIOR
BUREAU OF LAND MANAGEMENT

RECEIPT AND ACCOUNTING ADVICE

NO. **2228436**

04

TC/AZ

08/05/96

Subject: CLAIM MAINTENANCE FEE 1997 (241)

2 24 13

24,100.00

Applicant:
CYPRUS AMAX MINERALS CO.
9100 EAST MINERAL CIRCLE
BOX 3299
ENGLEWOOD, CO 80155-3299

Remitter: SAME AS CK. #02205286

Assignor:

LEASE MANAGEMENT DATA									
<input type="checkbox"/> NEW <input type="checkbox"/> UPDATE <input type="checkbox"/> PAYMENT									
ORIGINAL SERIAL NO.	ASG.	TYPE	ST.	CTY.	FUND SYMBOL			ACRES/UNITS	RATE
AMC 14600, ET AL									
AMOUNT	ANV. DATE	EXP. DATE	BILL CYC.	S/C	DISTRICT	NEXT BILL	MISC. DATA	U of M	ACTUAL UNITS
ASSIGNMENT SERIAL NO.	ASG.	TYPE	ST.	CTY.	FUND SYMBOL			ACRES/UNITS	RATE
AMOUNT	ANV. DATE	EXP. DATE	BILL CYC.	S/C	DISTRICT	NEXT BILL	MISC. DATA	U of M	ACTUAL UNITS

APPLY REMITTANCE				Remarks:
ACTION	FUND SYMBOL	CTY.	AMOUNT	
FILING FEE				14600-14604 5
RENTAL				14606-14607 2
UNEARND				14609-14637 29
REFUND				14638-14655 18
TOTAL				14657-14683 27
AMOUNT DUE				14684-14695 12
				14697-14729 33
				14730-14774 45
				14775-14779 5
				14781-14818 38
				14821-14822 2
				14823-14838 16
				BY: 267423-267431 9

DATE:

Lease in Escrow?
 KGS?
 Auto Escalates?
 Auto Renew?

Of Interest?
 Operating Rights?
 Operator
 Bond Filed?

FOR MMS USE ONLY

BILLEE	NUMBER	FOREST REFUGE
	241	
OCS SECTION		
CODE		

UNITED STATES
DEPARTMENT OF THE INTERIOR
BUREAU OF LAND MANAGEMENT

RECEIPT AND ACCOUNTING ADVICE

NO. **2228436** 04

TC/AZ 08/05/96

Subject: CLAIM MAINTENANCE FEE 1997 (241) 2 24 13 24,100.00

Applicant:

CYPRUS AMAX MINERALS CO.
9100 EAST MINERAL CIRCLE
BOX 3299
ENGLEWOOD, CO 80155-3299

Remitter: SAME AS CK. #02205286

Assignor:

LEASE MANAGEMENT DATA NEW UPDATE PAYMENT

ORIGINAL SERIAL NO.	ASG.	TYPE	ST.	CTY.	FUND SYMBOL	ACRES/UNITS	RATE
AMC 14600, ET AL							

AMOUNT	ANV. DATE	EXP. DATE	BILL CYC.	S/C	DISTRICT	NEXT BILL	MISC. DATA	U of M	ACTUAL UNITS

ASSIGNMENT SERIAL NO.	ASG.	TYPE	ST.	CTY.	FUND SYMBOL	ACRES/UNITS	RATE

AMOUNT	ANV. DATE	EXP. DATE	BILL CYC.	S/C	DISTRICT	NEXT BILL	MISC. DATA	U of M	ACTUAL UNITS

APPLY REMITTANCE

ACTION	FUND SYMBOL	CTY.	AMOUNT
FILING FEE			
RENTAL			
UNEARNED			
REFUND			
TOTAL			
AMOUNT DUE			

Remarks:

BY: _____ DATE: _____

Lease in Escrow?
 KGS? Of Interest?
 Auto Escalates? Operating Rights?
 Auto Renew? Operator
 Bond Filed?

FOR MMS USE ONLY

BILLEE NUMBER	FOREST REFUGE
OCS SECTION	
CODE	



**CYPRUS AMAX
MINERALS COMPANY**

Cyprus Amax Minerals Company
9100 East Mineral Circle
Post Office Box 3299
Englewood, Colorado 80155-3299
(303) 643-5000

145985267423

Certified Mail

August 10, 1995

U.S. Department of the Interior
Bureau of Land Management
3707 North 7th Street
Siete Square Building
Phoenix, Arizona 85014

**Maintenance Fees for Unpatented Mining Claims
Cyprus Sierrita Corporation**

Gentlemen:

Pursuant to 43 CFR § 3833.1-5, as amended, Cyprus Sierrita Corporation desires to retain/maintain the 241 unpatented lode mining claims and mill sites which are listed on the attached Exhibit "A". Also, enclosed is our check in the amount of \$24,100.00 (\$100.00 per claim) to cover the required maintenance fees necessary to retain/maintain the claims through the period ending 12:00 noon on September 1, 1996.

Please acknowledge receipt by dating and signing where indicated below and return one (1) copy of this letter, together with a date and time stamped copy of Exhibit "A", to the attention of the **Land Management Department** at the above letterhead address.

Should you have any questions, please contact me at (303) 643-5140. Thank you for your assistance.

Yours truly,

Kim Aaron
Land Administrator

/kaa

Enclosures

AUG 31 1995

ENTERED IN COMPUTER

E.S.

96 maintenance fee

PHOENIX, ARIZONA
9:00 A.M.

AUG 14 1995

RECEIVED
B1 M. AZ STATE OFFICE

RECEIVED AND ACKNOWLEDGED THIS ____ DAY OF AUGUST, 1995

BY: _____

TITLE: _____

241 sep

Amc 14598

EXHIBIT "A"

Attached to and made a part of that certain letter dated the 10th day of August, 1995, covering the following described unpatented mining claims and mill sites located in Twin Buttes Mining District, Gila and Salt River Principal Meridian, Pima County, Arizona, to-wit:

NAME OF CLAIM	ORIGINAL RECORDATION		AMENDED RECORDATION		BLM SERIAL NO.	
	BOOK	PAGE	BOOK	PAGE	SERIAL	NO.
ANTICIPATION #11	818	547	1306	302	A MC	14600
ANTICIPATION NO. 13	836	415			A MC	14601
ANTICIPATION NO. 14	836	416			A MC	14602
ANTICIPATION # 18	836	420	1306	303	A MC	14603
ANTICIPATION #19	836	421	1306	304	A MC	14604
ANTICIPATION #22	915	300			A MC	14606
ANTICIPATION #23	915	301			A MC	14607
ANTICIPATION #25	923	598			A MC	14609
BLACK JACK #1	77	289	2270	231	A MC	14610
BLACK JACK #2	77	288	2280	467	A MC	14611
BLACK JACK #3	77	287	2280	468	A MC	14612
BLACK JACK #4	77	286	2280	469	A MC	14613
BLACK JACK EXT. NO. 1	380	37	2280	489	A MC	14614
BLACK JACK EXT. NO. 2	380	38	2280	490	A MC	14615
BLUE BELL 1	808	587	2838	180	A MC	14616
BLUE BELL 2	808	588	2838	181	A MC	14617
BLUE BELL 3	808	589	2838	182	A MC	14618
BLUE BELL 4	808	590	2838	183	A MC	14619
BLUE BELL 5	808	591	2838	184	A MC	14620
BLUE BELL 6	808	592	2838	185	A MC	14621
BLUE BELL 7	808	593	2838	186	A MC	14622
BLUE BELL 8	808	594	2838	187	A MC	14623
BLUE BELL 9	808	595	2838	188	A MC	14624
BLUE BELL 10	808	596	2838	189	A MC	14625
BLUE BELL 11	808	597	2838	190	A MC	14626
BLUE BELL 12	808	598	2838	191	A MC	14627
BLUE BELL 13	808	599	2838	192	A MC	14628
BLUE BELL #14	808	600	2838	193	A MC	14629
BLUE BELL 15	809	1	2838	194	A MC	14630
BLUE BELL 16	809	2	2838	195	A MC	14631
BLUE BELL 17	809	3	2838	196	A MC	14632
BLUE BELL 18	809	4	2838	197	A MC	14633
BLUE BELL 19	809	5	2838	198	A MC	14634
BLUE BELL 20	809	6	2838	199	A MC	14635
BLUE BELL 21	809	7	2838	200	A MC	14636
BLUE BELL 22	809	8	2838	201	A MC	14637

PHOENIX, ARIZONA
9:00 A.M.

Aug 14 95

RECEIVED
BLM AZ STATE OFFICE

ENTERED IN COMPUTER

96 maintenance fee
10/3/95

EXHIBIT "A" CONTINUED

RECEIVED
 BLM
 APR 14 1993
 9:00 A.M.
 PHOENIX, ARIZONA

NAME OF CLAIM	ORIGINAL RECORDATION		AMENDED RECORDATION		BLM SERIAL NO.
	BOOK	PAGE	BOOK	PAGE	
BOUNDARY #7	1340	322			A MC 14638
BOUNDARY #8	1340	323			A MC 14639
BOUNDARY #9	1340	324			A MC 14640
BOUNDARY #10	1340	325			A MC 14641
BOUNDARY #11	1340	326			A MC 14642
BOUNDARY #12	1340	327			A MC 14643
BOUNDARY #13	1340	328			A MC 14644
BOUNDARY #14	1340	329			A MC 14645
BOUNDARY #15	1340	330			A MC 14646
BOUNDARY #16	1340	331			A MC 14647
BOUNDARY #17	1340	332			A MC 14648
BOUNDARY #18	1340	333			A MC 14649
BOUNDARY #19	1340	334			A MC 14650
BOUNDARY #20	1340	335			A MC 14651
BOUNDARY #21	1340	336			A MC 14652
BOUNDARY #22	1340	337			A MC 14653
BOUNDARY #23 FRACTION	1340	338			A MC 14654
BOUNDARY #24 FRACTION	1340	339			A MC 14655
COPPER EMPIRE #2	638	148	1306	307	A MC 14657
COPPER EMPIRE #3	817	51	1306	308	A MC 14658
COPPER EMPIRE #4	817	52	1306	309	A MC 14659
COPPER EMPIRE #5	817	53	1306	310	A MC 14660
COPPER EMPIRE #6	817	54	1306	311	A MC 14661
COPPER EMPIRE #7	817	55	2838	178	A MC 14662
COPPER EMPIRE #8	817	56	1306	313	A MC 14663
COPPER EMPIRE #9	817	57	2838	179	A MC 14664
COPPER EMPIRE #10	817	58	1306	315	A MC 14665
COPPER GIANT #1	638	139	2731	371	A MC 14666
COPPER GIANT #2	638	140	2731	372	A MC 14667
COPPER GIANT #3	638	141	2731	373	A MC 14668
COPPER GIANT #4	638	142	2731	374	A MC 14669
COPPER GIANT #5	638	143	2731	375	A MC 14670
COPPER GIANT #6	638	144	2731	376	A MC 14671
COPPER GIANT #7	638	145	2731	377	A MC 14672
COPPER GIANT #8	638	146	2731	378	A MC 14673
COPPER JOHN EXTENSION #19	580	199	1038	524	A MC 14674
COPPER JOHN EXTENSION #21	580	201	1038	526	A MC 14675
COPPER JOHN EXTENSION #23	580	203	1038	527	A MC 14676
COPPER JOHN EXTENSION #24	580	204	1063	584	A MC 14677
COPPER JOHN EXTENSION #25	580	205	1038	528	A MC 14678
COPPER JOHN EXTENSION #26	580	206	1049	250	A MC 14679
COPPER JOHN EXTENSION #27	580	207	1063	585	A MC 14680
COPPER JOHN EXTENSION #28	580	208	1063	586	A MC 14681
COPPER JOHN EXTENSION #29	580	209	1063	587	A MC 14682
COPPER JOHN EXTENSION #30	580	210	1063	588	A MC 14683

AMC 14598

ENTERED IN COMPUTER

45 sqm

96 maintenance fee

Amc 14598

EXHIBIT "A" CONTINUED

NAME OF CLAIM	ORIGINAL RECORDATION		AMENDED RECORDATION		SERIAL	BLM CNO.
	BOOK	PAGE	BOOK	PAGE		
COPPER JOHN EXTENSION #31	580	211	1079	541	A MC	14684
COPPER JOHN EXTENSION #35	580	215	1049	251	A MC	14685
COPPER JOHN EXTENSION #42	784	59	2740	104	A MC	14686
COPPER JOHN EXTENSION #43	784	60	2740	105	A MC	14687
DEC NO. 1	2241	152			A MC	14688
DEC NO. 2	2241	153			A MC	14689
ESCONDIDO #1	76	623	1742	78	A MC	14690
FRIJOLE	76	547	2965	149	A MC	14691
HOPE #1	1469	28			A MC	14692
HOPE #2	1469	27			A MC	14693
JULY NO 1	2331	293			A MC	14694
JULY NO 2	2331	292			A MC	14695
LUCKY BOY #1	76	547	1742	76	A MC	14697
MAY 1	1756	197	2838	177	A MC	14698
MAY BIRD #2	890	286	2485	333	A MC	14699
MAY BIRD #3	890	287	2485	334	A MC	14700
MAY BIRD #4	890	288	2485	335	A MC	14701
MAY BIRD #5	890	289	2485	336	A MC	14702
MAY BIRD #6	890	290	2485	337	A MC	14703
MAY BIRD #7	890	291	2485	338	A MC	14704
MAY BIRD #9	977	133	2485	339	A MC	14705
MAY BIRD #10	977	134	2485	340	A MC	14706
MAY BIRD #11	977	135	2485	341	A MC	14707
MAY BIRD #16	977	140	2485	342	A MC	14708
MAY BIRD #17	977	141	2485	343	A MC	14709
MAY BIRD #18	977	142	2485	344	A MC	14710
MAY BIRD #19	977	143	2485	345	A MC	14711
MAY BIRD #21	977	145	2485	346	A MC	14712
MAY BIRD #36	1484	547	2485	347	A MC	14713
MAY BIRD #37	1484	548	2485	348	A MC	14714
MAY BIRD #38	1484	549	2485	349	A MC	14715
MAY BIRD #39	1484	550	2485	350	A MC	14716
MAY BIRD #40	1484	551	2485	351	A MC	14717
MAY BIRD #41	1484	552	2485	352	A MC	14718
MAY BIRD #42	1484	553	2485	353	A MC	14719
MAY BIRD #43	1484	554	2485	354	A MC	14720
MAY BIRD #44	1484	555	2485	355	A MC	14721
MAY BIRD #51	1484	562	2485	356	A MC	14722
MAY BIRD #52	1484	563	2485	357	A MC	14723
MAY BIRD #58	1484	569	2485	358	A MC	14724
MAY BIRD #59	1484	570	2485	359	A MC	14725
MAY BIRD #60	1484	571	2485	360	A MC	14726
MAY BIRD #62	1484	573	2485	361	A MC	14727
MONZONITE NO. I	1602	116			A MC	14728
NEW YEARS EVE EXT. #12	638	131	2731	379	A MC	14729

RECEIVED
 BY MAIL ROOM
 AUG 14 1981
 9:00 AM
 PHOENIX, ARIZONA
 SERIAL CNO.

ENTERED IN COMPUTER
 96 maintenance fee
 45 sgm

AMC 14598

RECEIVED
BLM
SERIAL NO.
AUG 14 1993
9:00 A.M.
PHOENIX, ARIZONA

EXHIBIT "A" CONTINUED

NAME OF CLAIM	ORIGINAL RECORDATION		AMENDED RECORDATION		SERIAL	NO.
	BOOK	PAGE	BOOK	PAGE		
NEW YEARS EVE EXT. #13	638	132	2731	380	A MC	14730
NEW YEARS EVE EXT. #14	641	66	2731	381	A MC	14731
NEW YEARS EVE EXT. #15	638	133	2731	382	A MC	14732
NEW YEARS EVE EXT. #16	638	138	2747	206	A MC	14733
NEW YEARS EVE EXT. #17	638	129	2731	384	A MC	14734
NEW YEARS EVE EXT. #18	638	135	2731	385	A MC	14735
NEW YEARS EVE EXT. #19	638	130	2731	386	A MC	14736
NEW YEARS EVE EXT. #20	638	134	2731	387	A MC	14737
NEW YEARS EVE EXT. #21	638	137	2731	388	A MC	14738
NEW YEARS EVE EXT. #22	638	136	2747	205	A MC	14739
OAKIE #1	821	79	1079	538	A MC	14740
OAKIE #6	821	84	1079	539	A MC	14741
OAKIE #9	821	87	1079	540	A MC	14742
OAKIE NO. 21	2302	199			A MC	14743
OAKIE NO. 22	2302	200			A MC	14744
OAKIE NO. 23	2302	201			A MC	14745
OAKIE NO. 24	2302	202			A MC	14746
OAKIE NO. 25	2302	203			A MC	14747
OAKIE NO. 26	2302	204			A MC	14748
OAKIE NO. 27	2302	205			A MC	14749
OCTOBER NO. 2	2469	245			A MC	14750
PANA BLANCA EXT. NO. 1	784	62	2379	301	A MC	14751
PANA BLANCA EXT. NO. 2	784	63	2379	302	A MC	14752
PANA BLANCA EXT. NO. 3	784	64	2379	303	A MC	14753
PANA BLANCA EXT. NO. 4	784	65	2379	304	A MC	14754
PANA BLANCA EXT. NO. 5	784	66	2556	374	A MC	14755
PANA BLANCA EXTENTION #6	784	68	2379	306	A MC	14756
PANA BLANCA EXTENTION #7	784	67	2556	375	A MC	14757
PANA BLANCA EXT. NO. 8	784	69	2379	308	A MC	14758
P. B. NO. 2	2314	299	2444	238	A MC	14759
P. B. NO. 5	2330	287	2384	183	A MC	14760
P. B. NO. 8	2380	290			A MC	14761
PENA BLANCA #5	681	235	2379	294	A MC	14762
PLADA #1	2731	365			A MC	14763
PLADA #2	2731	366			A MC	14764
PLADA #3	2731	367	2747	207	A MC	14765
PLADA #4	2731	368			A MC	14766
PLADA #5	2731	369			A MC	14767
PLADA #6	2731	370	2769	82	A MC	14768
QUARTZ HILL #3	1648	569	2485	362	A MC	14769
RED HILL EXTENSION #1	512	411	1072	586	A MC	14770
RED HILL EXTENSION #2	512	412	1003	382	A MC	14771
RED HILL EXTENSION #3	512	413	1049	254	A MC	14772
RED HILL EXTENSION #6	646	241	1063	575	A MC	14773
RED HILL EXTENSION #7	646	242	1072	587	A MC	14774

ENTERED IN COMPUTER

96 maintenance fee

45 sqm

Amc 14598

RECEIVED
BLM
AUG 14 '53
PHOENIX, ARIZONA

EXHIBIT "A" CONTINUED

NAME OF CLAIM	ORIGINAL RECORDATION		AMENDED RECORDATION		SERIAL	NO.
	BOOK	PAGE	BOOK	PAGE		
RED HILL EXTENSION #10	646	244	1072	588	A MC	14775
RED HILL EXTENSION #11	646	245	1063	572	A MC	14776
RED HILL EXTENSION #12	646	246	1063	573	A MC	14777
RED HILL EXTENSION #13	646	247	1049	256	A MC	14778
RED HILL EXTENSION #17	821	78	1049	257	A MC	14779
RESERVE NO. 7	822	486			A MC	14781
RESERVE NO. 8	822	487			A MC	14782
RESERVE NO. 9	822	488			A MC	14783
RESERVE NO. 10	822	489			A MC	14784
RESERVE NO. 11	822	490			A MC	14785
RESERVE NO. 12	822	491			A MC	14786
RESERVE NO. 13	822	492			A MC	14787
RESERVE NO. 14	822	493			A MC	14788
RESERVE #15	822	494	1154	188	A MC	14789
RESERVE #16	923	581			A MC	14790
RESERVE #17	923	592			A MC	14791
RESERVE #18	923	593			A MC	14792
RESERVE #19	923	594	1154	189	A MC	14793
RESERVE #20	923	595			A MC	14794
RESERVE #21	923	596			A MC	14795
RESERVE #22	932	353			A MC	14796
RESERVE #23	923	582			A MC	14797
RESERVE #24	923	583			A MC	14798
RESERVE #25	923	584			A MC	14799
RESERVE #26	923	585			A MC	14800
RESERVE #27	923	586			A MC	14801
RESERVE #28	923	587			A MC	14802
RESERVE #29	935	566			A MC	14803
RESERVE #30	923	588			A MC	14804
RESERVE #31	923	589			A MC	14805
RESERVE #32	923	590			A MC	14806
RESERVE #33	923	591			A MC	14807
RESERVE #34	935	565			A MC	14808
RESERVE NO. 36 FRACTION	2302	215			A MC	14809
RESERVE NO. 37 FRACTION	2302	216			A MC	14810
RESERVE NO. 38 FRACTION	2302	217			A MC	14811
RESERVE NO. 39 FRACTION	2302	218			A MC	14812
SEPT. NO 4	2331	291			A MC	14813
SEPT. NO 5	2331	290			A MC	14814
SEPT. NO 6	2331	289			A MC	14815
TINAJA #3	836	404	1063	578	A MC	14816
TINAJA #4	836	405	1063	579	A MC	14817
TINAJA #5	836	406	1063	580	A MC	14818
TINAJA #9	836	410	1063	581	A MC	14821
TINAJA #10	836	411	1063	582	A MC	14822

ENTERED IN COMPUTER
96 maintenance fee

45 sm

Amc 14598

267423

EXHIBIT "A" CONTINUED

NAME OF CLAIM	ORIGINAL RECORDATION		AMENDED RECORDATION		BLM SERIAL NO.	
	BOOK	PAGE	BOOK	PAGE	SERIAL	NO.
TINAJA #11	836	412	1072	589	A MC	14823
TINAJA #12	836	413	1063	583	A MC	14824
TINAJA NO. 14	883	17			A MC	14825
TINAJA #16	915	298	1089	153	A MC	14826
TINAJA NO. 19	2302	207			A MC	14827
TINAJA NO. 20	2302	208			A MC	14828
TINAJA NO. 21	2302	209			A MC	14829
TINAJA NO. 22	2302	210			A MC	14830
TINAJA NO. 23	2302	211			A MC	14831
TINAJA NO. 24	2302	212			A MC	14832
TINAJA NO. 25	2302	213			A MC	14833
TINAJA NO. 26	2302	214			A MC	14834
VIRGINIA #1	1734	53	1746	522	A MC	14835
VIRGINIA #2	1734	54	1746	523	A MC	14836
VIRGINIA #3	1734	55	1746	524	A MC	14837
VIRGINIA #4	1734	56	1748	571	A MC	14838
ANTICIPATION # 9	8011	2117			A MC	267423
ANTICIPATION #10	8011	2120			A MC	267424
ANTICIPATION #20	8011	2123			A MC	267425
ANTICIPATION #24	8011	2125			A MC	267426
TINAJA NO. 6	8011	2135			A MC	267427
TINAJA NO. 7	8011	2133			A MC	267428
COPPER EMPIRE #1	8011	2127			A MC	267429
JULY NO. 5	8011	2129			A MC	267430
RESERVE #3	8011	2131			A MC	267431

PHOENIX, ARIZONA
9:00 A.M.

Aug 14 '95

RECEIVED
BLM, ARIZONA STATE OFFICE

ENTERED IN COMPUTER

96 maintenance fee

UNITED STATES
DEPARTMENT OF THE INTERIOR
BUREAU OF LAND MANAGEMENT

RECEIPT AND ACCOUNTING ADVICE

NO. **2147527** 04

WG/AZ 08/14/95

Subject: CLAIM MAINTENANCE FEE 1996 (241) 2 34 13 24,100.00

Applicant:
CYPRUS AMAX MINERALS CO.
PO BOX 3299
ENGLEWOOD CO. 80155-3299

Remitter: SAME CK # 02005492
303-643-5000

Assignor:

LEASE MANAGEMENT DATA NEW UPDATE PAYMENT

ORIGINAL SERIAL NO.	ASG.	TYPE	ST.	CTY.	FUND SYMBOL	ACRES/UNITS	RATE
AMC 14600, ET AL							

AMOUNT	ANV. DATE	EXP. DATE	BILL CYC.	S/C	DISTRICT	NEXT BILL	MISC. DATA	U of M	ACTUAL UNITS

ASSIGNMENT SERIAL NO.	ASG.	TYPE	ST.	CTY.	FUND SYMBOL	ACRES/UNITS	RATE

AMOUNT	ANV. DATE	EXP. DATE	BILL CYC.	S/C	DISTRICT	NEXT BILL	MISC. DATA	U of M	ACTUAL UNITS

APPLY REMITTANCE

ACTION	FUND SYMBOL	CTY.	AMOUNT
FILING FEE			
RENTAL			
UNEARNED			
REFUND			
TOTAL			
AMOUNT DUE			

Remarks:
14600-604
14606-7
 Amc 14600-14655 47.50
 14657-14695 29
 14697-14779 83
 14781-14819 38
 14821-14838 18
 267423-267431 9
 241
 =

BY: _____ DATE: _____

- Lease in Escrow?
- KGS? Of Interest?
- Auto Escalates? Operating Rights?
- Auto Renew? Operator
- Bond Filed?

FOR MMS USE ONLY		
BILLEE		FOREST REFUGE
NUMBER		
OCS SECTION		
CODE		

UNITED STATES
DEPARTMENT OF THE INTERIOR
BUREAU OF LAND MANAGEMENT

RECEIPT AND ACCOUNTING ADVICE

NO. **2147527** 04

WG/AZ 08/14/95

Subject: CLAIM MAINTENANCE FEE 1996 (241) 2 34 13 24,100.00

Applicant:
CYPRUS AMAX MINERALS CO.
PO BOX 3299
ENGLEWOOD CO. 80155-3299

Remitter: SAME CK # 02005492
303-643-5000

Assignor:

LEASE MANAGEMENT DATA									
<input type="checkbox"/> NEW <input type="checkbox"/> UPDATE <input type="checkbox"/> PAYMENT									
ORIGINAL SERIAL NO.	ASG.	TYPE	ST.	CTY.	FUND SYMBOL			ACRES/UNITS	RATE
AMC 14600, ET AL									
AMOUNT	ANV. DATE	EXP. DATE	BILL CYC.	S/C	DISTRICT	NEXT BILL	MISC. DATA	U of M	ACTUAL UNITS
ASSIGNMENT SERIAL NO.	ASG.	TYPE	ST.	CTY.	FUND SYMBOL			ACRES/UNITS	RATE
AMOUNT	ANV. DATE	EXP. DATE	BILL CYC.	S/C	DISTRICT	NEXT BILL	MISC. DATA	U of M	ACTUAL UNITS

APPLY REMITTANCE				Remarks:
ACTION	FUND SYMBOL	CTY.	AMOUNT	
FILING FEE				
RENTAL				
UNEARNED				
REFUND				
TOTAL				
AMOUNT DUE				
BY: _____ DATE: _____				

<input type="checkbox"/> Lease in Escrow? <input type="checkbox"/> KGS? <input type="checkbox"/> Auto Escalates? <input type="checkbox"/> Auto Renew?	Of Interest? Operating Rights? Operator Bond Filed?	FOR MMS USE ONLY	
		BILLEE NUMBER	FOREST REFUGE
		OCS SECTION CODE	

AMC 14598
AMC 267423

RECEIVED
B.L.M.
ARIZONA STATE OFFICE EXHIBIT "A"

AUG 18 12 27 PM '94

Attached to and made a part of that certain letter dated the 12th day of August, 1994, covering the following described unpatented lode mining claims located in all or portions of Sections 1, 12 and 13, Township 18 South, Range 11 East; and Sections 3, 4, 5, 6, 7, 8, 9, 10, 15, 16, 17, 18, 20, 21 and 22, Township 18 South, Range 12 East, Gila and Salt River Principal Meridian, Twin Buttes Mining District, State of Arizona, County of Pima, to-wit:

NAME OF CLAIM	ORIGINAL RECORDATION		AMENDED RECORDATION		BLM	
	BOOK	PAGE	BOOK	PAGE	SERIAL	NO.
ANTICIPATION #11	818	547	1306	302	A MC	14600
ANTICIPATION NO. 13	836	415			A MC	14601
ANTICIPATION NO. 14	836	416			A MC	14602
ANTICIPATION # 18	836	420	1306	303	A MC	14603
ANTICIPATION #19	836	421	1306	304	A MC	14604
ANTICIPATION #22	915	300			A MC	14606
ANTICIPATION #23	915	301			A MC	14607
ANTICIPATION #25	923	598			A MC	14609
BLACK JACK #1	77	289	2270	231	A MC	14610
BLACK JACK #2	77	288	2280	467	A MC	14611
BLACK JACK #3	77	287	2280	468	A MC	14612
BLACK JACK #4	77	286	2280	469	A MC	14613
BLACK JACK EXT. NO. 1	380	37	2280	489	A MC	14614
BLACK JACK EXT. NO. 2	380	38	2280	490	A MC	14615
BLUE BELL 1	808	587	2838	180	A MC	14616
BLUE BELL 2	808	588	2838	181	A MC	14617
BLUE BELL 3	808	589	2838	182	A MC	14618
BLUE BELL 4	808	590	2838	183	A MC	14619
BLUE BELL 5	808	591	2838	184	A MC	14620
BLUE BELL 6	808	592	2838	185	A MC	14621
BLUE BELL 7	808	593	2838	186	A MC	14622
BLUE BELL 8	808	594	2838	187	A MC	14623
BLUE BELL 9	808	595	2838	188	A MC	14624
BLUE BELL 10	808	596	2838	189	A MC	14625
BLUE BELL 11	808	597	2838	190	A MC	14626
BLUE BELL 12	808	598	2838	191	A MC	14627
BLUE BELL 13	808	599	2838	192	A MC	14628
BLUE BELL #14	808	600	2838	193	A MC	14629
BLUE BELL 15	809	1	2838	194	A MC	14630
BLUE BELL 16	809	2	2838	195	A MC	14631
BLUE BELL 17	809	3	2838	196	A MC	14632
BLUE BELL 18	809	4	2838	197	A MC	14633
BLUE BELL 19	809	5	2838	198	A MC	14634
BLUE BELL 20	809	6	2838	199	A MC	14635
BLUE BELL 21	809	7	2838	200	A MC	14636
BLUE BELL 22	809	8	2838	201	A MC	14637
BOUNDARY #7	1340	322			A MC	14638
BOUNDARY #8	1340	323			A MC	14639
BOUNDARY #9	1340	324			A MC	14640
BOUNDARY #10	1340	325			A MC	14641

5
2

8-30-94 JAB
ENTERED IN COMPUTER
95 maintenance fee
E. Stahl
8-30-94

RECEIVED
B.L.M.

ARIZONA STATE OFFICE

EXHIBIT "A" CONTINUED

AUG 18 12 27 PM '94

NAME OF CLAIM	ORIGINAL RECORDATION		AMENDED RECORDATION		BLM	
	BOOK	PAGE	BOOK	PAGE	SERIAL	NO.
BOUNDARY #11	1340	326			A MC	14642
BOUNDARY #12	1340	327			A MC	14643
BOUNDARY #13	1340	328			A MC	14644
BOUNDARY #14	1340	329			A MC	14645
BOUNDARY #15	1340	330			A MC	14646
BOUNDARY #16	1340	331			A MC	14647
BOUNDARY #17	1340	332			A MC	14648
BOUNDARY #18	1340	333			A MC	14649
BOUNDARY #19	1340	334			A MC	14650
BOUNDARY #20	1340	335			A MC	14651
BOUNDARY #21	1340	336			A MC	14652
BOUNDARY #22	1340	337			A MC	14653
BOUNDARY #23 FRACTION	1340	338			A MC	14654
BOUNDARY #24 FRACTION	1340	339			A MC	14655
COPPER EMPIRE #2	638	148	1306	307	A MC	14657
COPPER EMPIRE #3	817	51	1306	308	A MC	14658
COPPER EMPIRE #4	817	52	1306	309	A MC	14659
COPPER EMPIRE #5	817	53	1306	310	A MC	14660
COPPER EMPIRE #6	817	54	1306	311	A MC	14661
COPPER EMPIRE #7	817	55	2838	178	A MC	14662
COPPER EMPIRE #8	817	56	1306	313	A MC	14663
COPPER EMPIRE #9	817	57	2838	179	A MC	14664
COPPER EMPIRE #10	817	58	1306	315	A MC	14665
COPPER GIANT #1	638	139	2731	371	A MC	14666
COPPER GIANT #2	638	140	2731	372	A MC	14667
COPPER GIANT #3	638	141	2731	373	A MC	14668
COPPER GIANT #4	638	142	2731	374	A MC	14669
COPPER GIANT #5	638	143	2731	375	A MC	14670
COPPER GIANT #6	638	144	2731	376	A MC	14671
COPPER GIANT #7	638	145	2731	377	A MC	14672
COPPER GIANT #8	638	146	2731	378	A MC	14673
COPPER JOHN EXTENSION #19	580	199	1038	524	A MC	14674
COPPER JOHN EXTENSION #21	580	201	1038	526	A MC	14675
COPPER JOHN EXTENSION #23	580	203	1038	527	A MC	14676
COPPER JOHN EXTENSION #24	580	204	1063	584	A MC	14677
COPPER JOHN EXTENSION #25	580	205	1038	528	A MC	14678
COPPER JOHN EXTENSION #26	580	206	1049	250	A MC	14679
COPPER JOHN EXTENSION #27	580	207	1063	585	A MC	14680
COPPER JOHN EXTENSION #28	580	208	1063	586	A MC	14681
COPPER JOHN EXTENSION #29	580	209	1063	587	A MC	14682
COPPER JOHN EXTENSION #30	580	210	1063	588	A MC	14683
COPPER JOHN EXTENSION #31	580	211	1079	541	A MC	14684
COPPER JOHN EXTENSION #35	580	215	1049	251	A MC	14685
COPPER JOHN EXTENSION #42	784	59	2740	104	A MC	14686
COPPER JOHN EXTENSION #43	784	60	2740	105	A MC	14687
DEC NO. 1	2241	152			A MC	14688

EXHIBIT "A" CONTINUED

AUG 18 12 27 PM '94

NAME OF CLAIM	ORIGINAL RECORDATION		AMENDED RECORDATION		BLM SERIAL NO.	
	BOOK	PAGE	BOOK	PAGE	SERIAL	NO.
DEC NO. 2	2241	153			A MC	14689
ESCONDIDO #1	76	623	1742	78	A MC	14690
FRIJOLE	76	547	2965	149	A MC	14691
HOPE #1	1469	28			A MC	14692
HOPE #2	1469	27			A MC	14693
JULY NO 1	2331	293			A MC	14694
JULY NO 2	2331	292			A MC	14695
LUCKY BOY #1	76	547	1742	76	A MC	14697
MAY 1	1756	197	2838	177	A MC	14698
MAY BIRD #2	890	286	2485	333	A MC	14699
MAY BIRD #3	890	287	2485	334	A MC	14700
MAY BIRD #4	890	288	2485	335	A MC	14701
MAY BIRD #5	890	289	2485	336	A MC	14702
MAY BIRD #6	890	290	2485	337	A MC	14703
MAY BIRD #7	890	291	2485	338	A MC	14704
MAY BIRD #9	977	133	2485	339	A MC	14705
MAY BIRD #10	977	134	2485	340	A MC	14706
MAY BIRD #11	977	135	2485	341	A MC	14707
MAY BIRD #16	977	140	2485	342	A MC	14708
MAY BIRD #17	977	141	2485	343	A MC	14709
MAY BIRD #18	977	142	2485	344	A MC	14710
MAY BIRD #19	977	143	2485	345	A MC	14711
MAY BIRD #21	977	145	2485	346	A MC	14712
MAY BIRD #36	1484	547	2485	347	A MC	14713
MAY BIRD #37	1484	548	2485	348	A MC	14714
MAY BIRD #38	1484	549	2485	349	A MC	14715
MAY BIRD #39	1484	550	2485	350	A MC	14716
MAY BIRD #40	1484	551	2485	351	A MC	14717
MAY BIRD #41	1484	552	2485	352	A MC	14718
MAY BIRD #42	1484	553	2485	353	A MC	14719
MAY BIRD #43	1484	554	2485	354	A MC	14720
MAY BIRD #44	1484	555	2485	355	A MC	14721
MAY BIRD #51	1484	562	2485	356	A MC	14722
MAY BIRD #52	1484	563	2485	357	A MC	14723
MAY BIRD #58	1484	569	2485	358	A MC	14724
MAY BIRD #59	1484	570	2485	359	A MC	14725
MAY BIRD #60	1484	571	2485	360	A MC	14726
MAY BIRD #62	1484	573	2485	361	A MC	14727
MONZONITE NO. I	1602	116			A MC	14728
NEW YEARS EVE EXT. #12	638	131	2731	379	A MC	14729
NEW YEARS EVE EXT. #13	638	132	2731	380	A MC	14730
NEW YEARS EVE EXT. #14	641	66	2731	381	A MC	14731
NEW YEARS EVE EXT. #15	638	133	2731	382	A MC	14732
NEW YEARS EVE EXT. #16	638	138	2747	206	A MC	14733
NEW YEARS EVE EXT. #17	638	129	2731	384	A MC	14734
NEW YEARS EVE EXT. #18	638	135	2731	385	A MC	14735

EXHIBIT "A" CONTINUED

AUG 18 12 27 PM '94

NAME OF CLAIM	ORIGINAL RECORDATION		AMENDED RECORDATION		BLM SERIAL NO.	
	BOOK	PAGE	BOOK	PAGE	SERIAL	NO.
NEW YEARS EVE EXT. #19	638	130	2731	386	A MC	14736
NEW YEARS EVE EXT. #20	638	134	2731	387	A MC	14737
NEW YEARS EVE EXT. #21	638	137	2731	388	A MC	14738
NEW YEARS EVE EXT. #22	638	136	2747	205	A MC	14739
OAKIE #1	821	79	1079	538	A MC	14740
OAKIE #6	821	84	1079	539	A MC	14741
OAKIE #9	821	87	1079	540	A MC	14742
OAKIE NO. 21	2302	199			A MC	14743
OAKIE NO. 22	2302	200			A MC	14744
OAKIE NO. 23	2302	201			A MC	14745
OAKIE NO. 24	2302	202			A MC	14746
OAKIE NO. 25	2302	203			A MC	14747
OAKIE NO. 26	2302	204			A MC	14748
OAKIE NO. 27	2302	205			A MC	14749
OCTOBER NO. 2	2469	245			A MC	14750
PANA BLANCA EXT. NO. 1	784	62	2379	301	A MC	14751
PANA BLANCA EXT. NO. 2	784	63	2379	302	A MC	14752
PANA BLANCA EXT. NO. 3	784	64	2379	303	A MC	14753
PANA BLANCA EXT. NO. 4	784	65	2379	304	A MC	14754
PANA BLANCA EXT. NO. 5	784	66	2556	374	A MC	14755
PANA BLANCA EXTENTION #6	784	68	2379	306	A MC	14756
PANA BLANCA EXTENTION #7	784	67	2556	375	A MC	14757
PANA BLANCA EXT. NO. 8	784	69	2379	308	A MC	14758
P. B. NO. 2	2314	299	2444	238	A MC	14759
P. B. NO. 5	2330	287	2384	183	A MC	14760
P. B. NO. 8	2380	290			A MC	14761
PENA BLANCA #5	681	235	2379	294	A MC	14762
PLADA #1	2731	365			A MC	14763
PLADA #2	2731	366			A MC	14764
PLADA #3	2731	367	2747	207	A MC	14765
PLADA #4	2731	368			A MC	14766
PLADA #5	2731	369			A MC	14767
PLADA #6	2731	370	2769	82	A MC	14768
QUARTZ HILL #3	1648	569	2485	362	A MC	14769
RED HILL EXTENSION #1	512	411	1072	586	A MC	14770
RED HILL EXTENSION #2	512	412	1003	382	A MC	14771
RED HILL EXTENSION #3	512	413	1049	254	A MC	14772
RED HILL EXTENSION #6	646	241	1063	575	A MC	14773
RED HILL EXTENSION #7	646	242	1072	587	A MC	14774
RED HILL EXTENSION #10	646	244	1072	588	A MC	14775
RED HILL EXTENSION #11	646	245	1063	572	A MC	14776
RED HILL EXTENSION #12	646	246	1063	573	A MC	14777
RED HILL EXTENSION #13	646	247	1049	256	A MC	14778
RED HILL EXTENSION #17	821	78	1049	257	A MC	14779
RESERVE NO. 7	822	486			A MC	14781
RESERVE NO. 8	822	487			A MC	14782

RECEIVED
B.L.M.
ARIZONA STATE OFFICE EXHIBIT "A" CONTINUED

Aug 18 12 27 PM '94

NAME OF CLAIM	ORIGINAL RECORDATION		AMENDED RECORDATION		BLM SERIAL NO.	
	BOOK	PAGE	BOOK	PAGE	SERIAL	NO.
RESERVE NO. 9	822	488			A MC	14783
RESERVE NO. 10	822	489			A MC	14784
RESERVE NO. 11	822	490			A MC	14785
RESERVE NO. 12	822	491			A MC	14786
RESERVE NO. 13	822	492			A MC	14787
RESERVE NO. 14	822	493			A MC	14788
RESERVE #15	822	494	1154	188	A MC	14789
RESERVE #16	923	581			A MC	14790
RESERVE #17	923	592			A MC	14791
RESERVE #18	923	593			A MC	14792
RESERVE #19	923	594	1154	189	A MC	14793
RESERVE #20	923	595			A MC	14794
RESERVE #21	923	596			A MC	14795
RESERVE #22	932	353			A MC	14796
RESERVE #23	923	582			A MC	14797
RESERVE #24	923	583			A MC	14798
RESERVE #25	923	584			A MC	14799
RESERVE #26	923	585			A MC	14800
RESERVE #27	923	586			A MC	14801
RESERVE #28	923	587			A MC	14802
RESERVE #29	935	566			A MC	14803
RESERVE #30	923	588			A MC	14804
RESERVE #31	923	589			A MC	14805
RESERVE #32	923	590			A MC	14806
RESERVE #33	923	591			A MC	14807
RESERVE #34	935	565			A MC	14808
RESERVE NO. 36 FRACTION	2302	215			A MC	14809
RESERVE NO. 37 FRACTION	2302	216			A MC	14810
RESERVE NO. 38 FRACTION	2302	217			A MC	14811
RESERVE NO. 39 FRACTION	2302	218			A MC	14812
SEPT. NO 4	2331	291			A MC	14813
SEPT. NO 5	2331	290			A MC	14814
SEPT. NO 6	2331	289			A MC	14815
TINAJA #3	836	404	1063	578	A MC	14816
TINAJA #4	836	405	1063	579	A MC	14817
TINAJA #5	836	406	1063	580	A MC	14818
TINAJA #9	836	410	1063	581	A MC	14821
TINAJA #10	836	411	1063	582	A MC	14822
TINAJA #11	836	412	1072	589	A MC	14823
TINAJA #12	836	413	1063	583	A MC	14824
TINAJA NO. 14	883	17			A MC	14825
TINAJA #16	915	298	1089	153	A MC	14826
TINAJA NO. 19	2302	207			A MC	14827
TINAJA NO. 20	2302	208			A MC	14828
TINAJA NO. 21	2302	209			A MC	14829
TINAJA NO. 22	2302	210			A MC	14830

AUG 18 12 27 PM '94

EXHIBIT "A" CONTINUED

<u>NAME OF CLAIM</u>	<u>ORIGINAL RECORDATION</u>		<u>AMENDED RECORDATION</u>		<u>BLM SERIAL NO.</u>	
	<u>BOOK</u>	<u>PAGE</u>	<u>BOOK</u>	<u>PAGE</u>		
TINAJA NO. 23	2302	211			A MC	14831
TINAJA NO. 24	2302	212			A MC	14832
TINAJA NO. 25	2302	213			A MC	14833
TINAJA NO. 26	2302	214			A MC	14834
VIRGINIA #1	1734	53	1746	522	A MC	14835
VIRGINIA #2	1734	54	1746	523	A MC	14836
VIRGINIA #3	1734	55	1746	524	A MC	14837
VIRGINIA #4	1734	56	1748	571	A MC	14838
ANTICIPATION # 9	8011	2117			A MC	267423
ANTICIPATION #10	8011	2120			A MC	267424
ANTICIPATION #20	8011	2123			A MC	267425
ANTICIPATION #24	8011	2125			A MC	267426
TINAJA NO. 6	8011	2135			A MC	267427
TINAJA NO. 7	8011	2133			A MC	267428
COPPER EMPIRE #1	8011	2127			A MC	267429
JULY NO. 5	8011	2129			A MC	267430
RESERVE #3	8011	2131			A MC	267431



Cyprus Amax Minerals Company
9100 East Mineral Circle
Post Office Box 3299
Englewood, Colorado 80155
303-643-5000

CERTIFIED MAIL, RETURN RECEIPT REQUESTED

August 12, 1994

U.S. Department of the Interior
Bureau of Land Management
3707 North 7th Street
Siete Square Building
Phoenix, Arizona 85014

RECEIVED
BLM AZ STATE OFFICE
AUG 18 1994
9:00 A.M.
PHOENIX, ARIZONA

Maintenance Fees for Unpatented Mining Claims
Cyprus Sierrita Corporation

Gentlemen:

Pursuant to the Acts of October 5, 1992 (P.L. 102-381, 106 Stat. 1374, 1378-79) and August 10, 1993 (P.L. 103-66, 107 Stat. 312) and 43 CFR § 3833.1-5, as amended, Cyprus Sierrita Corporation desires to retain/maintain the 241 unpatented mining claims which are listed on the attached Exhibit "A". Also, enclosed is our check in the amount of \$24,100.00 (\$100.00 per claim) to cover the required maintenance fees necessary to retain/maintain the claims through the period ending 12:00 noon on September 1, 1995.

Please acknowledge receipt by dating and signing where indicated below and return one (1) copy of this letter, together with a date and time stamped copy of Exhibit "A", to the attention of the Land Management Department at the above letterhead address.

Should you have any questions, please contact me at (303) 643-5140. Thank you for your assistance.

Yours truly,

Kim Aaron
Land Administrator

/kaa

Enclosures

RECEIVED & ACKNOWLEDGED THIS _____ DAY OF AUGUST, 1994.

BY: _____

TITLE: _____

241 cgm 8/18/94



Cyprus Amax Minerals Company
9100 East Mineral Circle
Post Office Box 3299
Englewood, Colorado 80155
303-643-5000

CERTIFIED MAIL, RETURN RECEIPT REQUESTED

August 12, 1994

U.S. Department of the Interior
Bureau of Land Management
3707 North 7th Street
Siete Square Building
Phoenix, Arizona 85014

9:00 A.M.
PHOENIX, ARIZONA

AUG 18 '94

RECEIVED
B.L.M. AZ STATE OFFICE

**Maintenance Fees for Unpatented Mining Claims
Cyprus Sierrita Corporation**

Gentlemen:

Pursuant to the Acts of October 5, 1992 (P.L. 102-381, 106 Stat. 1374, 1378-79) and August 10, 1993 (P.L. 103-66, 107 Stat. 312) and 43 CFR § 3833.1-5, as amended, Cyprus Sierrita Corporation desires to retain/maintain the 241 unpatented mining claims which are listed on the attached Exhibit "A". Also, enclosed is our check in the amount of \$24,100.00 (\$100.00 per claim) to cover the required maintenance fees necessary to retain/maintain the claims through the period ending 12:00 noon on September 1, 1995.

Please acknowledge receipt by dating and signing where indicated below and return one (1) copy of this letter, together with a date and time stamped copy of Exhibit "A", to the attention of the Land Management Department at the above letterhead address.

Should you have any questions, please contact me at (303) 643-5140. Thank you for your assistance.

Yours truly,

Kim Aaron
Land Administrator

/kaa

Enclosures

RECEIVED & ACKNOWLEDGED THIS _____ DAY OF AUGUST, 1994.

BY: _____

TITLE: _____



CYPRUS
Minerals Company

Cyprus Minerals Company
9100 East Mineral Circle
Post Office Box 3299
Englewood, Colorado 80155
303-643-5000

CERTIFIED MAIL, RETURN RECEIPT REQUESTED

August 12, 1993

Bureau of Land Management
Arizona State Office
3707 North Seventh Street
Siete Square Building
Phoenix, Arizona 85014

14598
267423
TD

L-100441

Holding Fees for Unpatented Lode Mining Claims
Cyprus Sierrita Corporation

Gentlemen:

Pursuant to the Act of October 5, 1992 (Public Law 102-381, 106 Stat. 1374, 1378-79) and 43 CFR § 3734.1(c), as amended, Cyprus desires to retain/maintain 241 unpatented lode mining claims known as the Anticipation #11, et al., BLM Serial Nos. A MC 14600, et al. which are identified on the list attached hereto as Exhibit "A". Also, enclosed is Cyprus' check in the amount of \$48,200.00 (\$200.00 per claim) to cover the required holding fees necessary to retain/maintain the aforementioned claims through the period ending 12:00 noon on September 1, 1994.

Please acknowledge receipt of the above mentioned list of claims and check by dating and signing where indicated below and return one (1) copy of this letter, together with a date and time stamped copy of Exhibit "A", to the attention of the Land Management Department at the above mentioned letterhead address.

Should you have any questions concerning this matter, please do not hesitate to contact me at (303) 643-5188. Thank you for your cooperation and assistance.

Sincerely yours,

P. J. Brady

P. J. Brady
Land Administrator
Land Management Department
Mail Code 254S

Received and acknowledged this _____ day of August, 1993.

By: _____

Title: _____

/pjb

Enclosures

93 + 94 Rental
ENTERED IN COMPUTER

*Chk 1-25-94
F. Stapp*

9:00 A.M.
PHOENIX, ARIZONA

Aug 16 '93

RECEIVED
BLM, AZ STATE OFFICE

EXHIBIT "A"

RECEIVED
 81 M. AZ STATE OFFICE
 Aug 16 '93
 9:00 A.M.
 PHOENIX, ARIZONA

Attached to and made a part of that certain letter dated the 12th day of August, 1993, covering the following described unpatented lode mining claims located in all or portions of Sections 1, 12 and 13, Township 18 South, Range 11 East; and Sections 3, 4, 5, 6, 7, 8, 9, 10, 15, 16, 17, 18, 20, 21 and 22, Township 18 South, Range 12 East, Gila and Salt River Principal Meridian, Twin Buttes Mining District, State of Arizona, County of Pima, to-wit:

NAME OF CLAIM	ORIGINAL RECORDATION		AMENDED RECORDATION		BLM SERIAL NO.	
	BOOK	PAGE	BOOK	PAGE	SERIAL	NO.
ANTICIPATION #11	818	547			A MC	14600
ANTICIPATION NO. 13	836	415			A MC	14601
ANTICIPATION NO. 14	836	416			A MC	14602
ANTICIPATION # 18	836	420	1306	303	A MC	14603
ANTICIPATION #19 ✓	836	421	1306	304	A MC	14604
ANTICIPATION #22 ✓	915	300			A MC	14606
ANTICIPATION #23 ✓	915	301			A MC	14607
ANTICIPATION #25 ✓	923	598			A MC	14609
BLACK JACK #1	77	289	2270	231	A MC	14610
BLACK JACK #2	77	288	2280	467	A MC	14611
BLACK JACK #3	77	287	2280	468	A MC	14612
BLACK JACK #4	77	286	2280	469	A MC	14613
BLACK JACK EXT. NO. 1 ✓	380	37	2280	489	A MC	14614
BLACK JACK EXT. NO. 2 ✓	380	38	2280	490	A MC	14615
BLUE BELL 1 ✓	808	587	2838	180	A MC	14616
BLUE BELL 2 ✓	808	588	2838	181	A MC	14617
BLUE BELL 3 ✓	808	589	2838	182	A MC	14618
BLUE BELL 4 ✓	808	590	2838	183	A MC	14619
BLUE BELL 5 ✓	808	591	2838	184	A MC	14620
BLUE BELL 6 ✓	808	592	2838	185	A MC	14621
BLUE BELL 7 ✓	808	593	2838	186	A MC	14622
BLUE BELL 8	808	594	2838	187	A MC	14623
BLUE BELL 9 ✓	808	595	2838	188	A MC	14624
BLUE BELL 10 ✓	808	596	2838	189	A MC	14625
BLUE BELL 11 ✓	808	597	2838	190	A MC	14626
BLUE BELL 12 ✓	808	598	2838	191	A MC	14627
BLUE BELL 13	808	599	2838	192	A MC	14628
BLUE BELL #14	808	600	2838	193	A MC	14629
BLUE BELL 15 ✓	809	1	2838	194	A MC	14630
BLUE BELL 16 ✓	809	2	2838	195	A MC	14631
BLUE BELL 17 ✓	809	3	2838	196	A MC	14632
BLUE BELL 18 ✓	809	4	2838	197	A MC	14633
BLUE BELL 19 ✓	809	5	2838	198	A MC	14634
BLUE BELL 20 ✓	809	6	2838	199	A MC	14635
BLUE BELL 21 ✓	809	7	2838	200	A MC	14636
BLUE BELL 22	809	8	2838	201	A MC	14637
BOUNDARY #7 ✓	1340	322			A MC	14638
BOUNDARY #8	1340	323			A MC	14639
BOUNDARY #9	1340	324			A MC	14640
BOUNDARY #10 ✓	1340	325			A MC	14641

EXHIBIT "A" CONTINUED

RECEIVED
BLM AZ STATE OFFICE
Aug 16 '93
9:00 A.M.
PHOENIX, ARIZONA

NAME OF CLAIM	ORIGINAL RECORDATION		AMENDED RECORDATION		SERIAL	NO.
	BOOK	PAGE	BOOK	PAGE		
BOUNDARY #11 ✓	1340	326			A MC	14642 7
BOUNDARY #12 ✓	1340	327			A MC	14643
BOUNDARY #13 ✓	1340	328			A MC	14644
BOUNDARY #14 ✓	1340	329			A MC	14645
BOUNDARY #15	1340	330			A MC	14646
BOUNDARY #16 ✓	1340	331			A MC	14647
BOUNDARY #17 ✓	1340	332			A MC	14648
BOUNDARY #18 ✓	1340	333			A MC	14649
BOUNDARY #19 ✓	1340	334			A MC	14650
BOUNDARY #20 ✓	1340	335			A MC	14651
BOUNDARY #21 ✓	1340	336			A MC	14652
BOUNDARY #22	1340	337			A MC	14653
BOUNDARY #23 FRACTION ✓	1340	338			A MC	14654
BOUNDARY #24 FRACTION ✓	1340	339			A MC	14655 7
COPPER EMPIRE #2 ✓	638	148	1306	307	A MC	14657 7
COPPER EMPIRE #3 ✓	817	51	1306	308	A MC	14658
COPPER EMPIRE #4	817	52	1306	309	A MC	14659
COPPER EMPIRE #5 ✓	817	53	1306	310	A MC	14660
COPPER EMPIRE #6 ✓	817	54	1306	311	A MC	14661
COPPER EMPIRE #7 ✓	817	55	2838	178	A MC	14662
COPPER EMPIRE #8 ✓	817	56	1306	313	A MC	14663
COPPER EMPIRE #9 ✓	817	57	2838	179	A MC	14664
COPPER EMPIRE #10 ✓	817	58	1306	315	A MC	14665
COPPER GIANT #1 ✓	638	139	2731	371	A MC	14666
COPPER GIANT #2 ✓	638	140	2731	372	A MC	14667
COPPER GIANT #3 ✓	638	141	2731	373	A MC	14668
COPPER GIANT #4 ✓	638	142	2731	374	A MC	14669
COPPER GIANT #5 ✓	638	143	2731	375	A MC	14670
COPPER GIANT #6 ✓	638	144	2731	376	A MC	14671
COPPER GIANT #7 ✓	638	145	2731	377	A MC	14672
COPPER GIANT #8 ✓	638	146	2731	378	A MC	14673
COPPER JOHN EXTENSION #19 ✓	580	199	1038	524	A MC	14674
COPPER JOHN EXTENSION #21 ✓	580	201	1038	526	A MC	14675
COPPER JOHN EXTENSION #23 ✓	580	203	1038	527	A MC	14676
COPPER JOHN EXTENSION #24	580	204	1063	584	A MC	14677
COPPER JOHN EXTENSION #25 ✓	580	205	1038	528	A MC	14678
COPPER JOHN EXTENSION #26 ✓	580	206	1049	250	A MC	14679
COPPER JOHN EXTENSION #27	580	207	1063	585	A MC	14680
COPPER JOHN EXTENSION #28 ✓	580	208	1063	586	A MC	14681
COPPER JOHN EXTENSION #29 ✓	580	209	1063	587	A MC	14682
COPPER JOHN EXTENSION #30 ✓	580	210	1063	588	A MC	14683
COPPER JOHN EXTENSION #31 ✓	580	211	1079	541	A MC	14684
COPPER JOHN EXTENSION #35 ✓	580	215	1049	251	A MC	14685
COPPER JOHN EXTENSION #42 ✓	784	59	2740	104	A MC	14686
COPPER JOHN EXTENSION #43 ✓	784	60	2740	105	A MC	14687
DEC NO. 1 ✓	2241	152			A MC	14688

46

EXHIBIT "A" CONTINUED

9:00 A.M.
PHOENIX, ARIZONA

Aug 16 '93

RECEIVED
BLM, AZ STATE OFFICE

NAME OF CLAIM	ORIGINAL RECORDATION		AMENDED RECORDATION		BLM SERIAL NO.	
	BOOK	PAGE	BOOK	PAGE	SERIAL	NO.
DEC NO. 2 ✓	2241	153			A MC	14689
ESCONDIDO #1 ✓	76	623	1742	78	A MC	14690
FRIJOLE	76	547	2965	149	A MC	14691
HOPE #1 ✓	1469	28			A MC	14692
HOPE #2 ✓	1469	27			A MC	14693
JULY NO 1 ✓	2331	293			A MC	14694
JULY NO 2 ✓	2331	292			A MC	14695
LUCKY BOY #1 ✓	76	547	1742	76	A MC	14697
MAY 1 ✓	1756	197	2838	177	A MC	14698
MAY BIRD #2 ✓	890	286	2485	333	A MC	14699
MAY BIRD #3 ✓	890	287	2485	334	A MC	14700
MAY BIRD #4 ✓	890	288	2485	335	A MC	14701
MAY BIRD #5 ✓	890	289	2485	336	A MC	14702
MAY BIRD #6	890	290	2485	337	A MC	14703
MAY BIRD #7	890	291	2485	338	A MC	14704
MAY BIRD #9	977	133	2485	339	A MC	14705
MAY BIRD #10	977	134	2485	340	A MC	14706
MAY BIRD #11	977	135	2485	341	A MC	14707
MAY BIRD #16	977	140	2485	342	A MC	14708
MAY BIRD #17	977	141	2485	343	A MC	14709
MAY BIRD #18	977	142	2485	344	A MC	14710
MAY BIRD #19 ✓	977	143	2485	345	A MC	14711
MAY BIRD #21 ✓	977	145	2485	346	A MC	14712
MAY BIRD #36	1484	547	2485	347	A MC	14713
MAY BIRD #37	1484	548	2485	348	A MC	14714
MAY BIRD #38	1484	549	2485	349	A MC	14715
MAY BIRD #39 ✓	1484	550	2485	350	A MC	14716
MAY BIRD #40	1484	551	2485	351	A MC	14717
MAY BIRD #41	1484	552	2485	352	A MC	14718
MAY BIRD #42	1484	553	2485	353	A MC	14719
MAY BIRD #43	1484	554	2485	354	A MC	14720
MAY BIRD #44	1484	555	2485	355	A MC	14721
MAY BIRD #51 ✓	1484	562	2485	356	A MC	14722
MAY BIRD #52	1484	563	2485	357	A MC	14723
MAY BIRD #58	1484	569	2485	358	A MC	14724
MAY BIRD #59	1484	570	2485	359	A MC	14725
MAY BIRD #60	1484	571	2485	360	A MC	14726
MAY BIRD #62	1484	573	2485	361	A MC	14727
MONZONITE NO. I	1602	116			A MC	14728
NEW YEARS EVE EXT. #12	638	131	2731	379	A MC	14729
NEW YEARS EVE EXT. #13	638	132	2731	380	A MC	14730
NEW YEARS EVE EXT. #14	641	66	2731	381	A MC	14731
NEW YEARS EVE EXT. #15	638	133	2731	382	A MC	14732
NEW YEARS EVE EXT. #16	638	138	2747	206	A MC	14733
NEW YEARS EVE EXT. #17	638	129	2731	384	A MC	14734
NEW YEARS EVE EXT. #18 ✓	638	135	2731	385	A MC	14735

46

EXHIBIT "A" CONTINUED

NAME OF CLAIM	ORIGINAL RECORDATION		AMENDED RECORDATION		BLM SERIAL NO.	
	BOOK	PAGE	BOOK	PAGE	SERIAL	NO.
NEW YEARS EVE EXT. #19	638	130	2731	386	A MC	14736
NEW YEARS EVE EXT. #20	638	134	2731	387	A MC	14737
NEW YEARS EVE EXT. #21	638	137	2731	388	A MC	14738
NEW YEARS EVE EXT. #22	638	136	2747	205	A MC	14739
OAKIE #1	821	79	1079	538	A MC	14740
OAKIE #6	821	84	1079	539	A MC	14741
OAKIE #9	821	87	1079	540	A MC	14742
OAKIE NO. 21	2302	199			A MC	14743
OAKIE NO. 22 ✓	2302	200			A MC	14744
OAKIE NO. 23	2302	201			A MC	14745
OAKIE NO. 24	2302	202			A MC	14746
OAKIE NO. 25	2302	203			A MC	14747
OAKIE NO. 26	2302	204			A MC	14748
OAKIE NO. 27	2302	205			A MC	14749
OCTOBER NO. 2	2469	245			A MC	14750
PANA BLANCA EXT. NO. 1	784	62	2379	301	A MC	14751
PANA BLANCA EXT. NO. 2	784	63	2379	302	A MC	14752
PANA BLANCA EXT. NO. 3 ✓	784	64	2379	303	A MC	14753
PANA BLANCA EXT. NO. 4 ✓	784	65	2379	304	A MC	14754
PANA BLANCA EXT. NO. 5	784	66	2556	374	A MC	14755
PANA BLANCA EXTENTION #6	784	68	2379	306	A MC	14756
PANA BLANCA EXTENTION #7	784	67	2556	375	A MC	14757
PANA BLANCA EXT. NO. 8	784	69	2379	308	A MC	14758
P. B. NO. 2 ✓	2314	299	2444	238	A MC	14759
P. B. NO. 5 ✓	2330	287	2384	183	A MC	14760
P. B. NO. 8	2380	290			A MC	14761
PENA BLANCA #5 ✓	681	235	2379	294	A MC	14762
PLADA #1	2731	365			A MC	14763
PLADA #2	2731	366			A MC	14764
PLADA #3 ✓	2731	367	2747	207	A MC	14765
PLADA #4	2731	368			A MC	14766
PLADA #5 ✓	2731	369			A MC	14767
PLADA #6	2731	370	2769	82	A MC	14768
QUARTZ HILL #3	1648	569	2485	362	A MC	14769
RED HILL EXTENSION #1	512	411	1072	586	A MC	14770
RED HILL EXTENSION #2 ✓	512	412	1003	382	A MC	14771
RED HILL EXTENSION #3	512	413	1049	254	A MC	14772
RED HILL EXTENSION #6 ✓	646	241	1063	575	A MC	14773
RED HILL EXTENSION #7 ✓	646	242	1072	587	A MC	14774
RED HILL EXTENSION #10	646	244	1072	588	A MC	14775
RED HILL EXTENSION #11	646	245	1063	572	A MC	14776
RED HILL EXTENSION #12 ✓	646	246	1063	573	A MC	14777
RED HILL EXTENSION #13	646	247	1049	256	A MC	14778
RED HILL EXTENSION #17	821	78	1049	257	A MC	14779
RESERVE NO. 7 ✓	822	486			A MC	14781
RESERVE NO. 8 ✓	822	487			A MC	14782

RECEIVED
BLM AZ STATE OFFICE
Aug 16 '93
9:00 AM
ARIZONA

46

EXHIBIT "A" CONTINUED

NAME OF CLAIM	ORIGINAL RECORDATION		AMENDED RECORDATION		SERIAL	BLM NO.
	BOOK	PAGE	BOOK	PAGE		
RESERVE NO. 9 ✓	822	488			A MC	14783
RESERVE NO. 10 ✓	822	489			A MC	14784
RESERVE NO. 11	822	490			A MC	14785
RESERVE NO. 12	822	491			A MC	14786
RESERVE NO. 13	822	492			A MC	14787
RESERVE NO. 14	822	493			A MC	14788
RESERVE #15 ✓	822	494	1154	188	A MC	14789
RESERVE #16	923	581			A MC	14790
RESERVE #17 ✓	923	592			A MC	14791
RESERVE #18	923	593			A MC	14792
RESERVE #19	923	594	1154	189	A MC	14793
RESERVE #20 ✓	923	595			A MC	14794
RESERVE #21 ✓	923	596			A MC	14795
RESERVE #22	932	353			A MC	14796
RESERVE #23	923	582			A MC	14797
RESERVE #24 ✓	923	583			A MC	14798
RESERVE #25 ✓	923	584			A MC	14799
RESERVE #26 ✓	923	585			A MC	14800
RESERVE #27	923	586			A MC	14801
RESERVE #28	923	587			A MC	14802
RESERVE #29	935	566			A MC	14803
RESERVE #30	923	588			A MC	14804
RESERVE #31	923	589			A MC	14805
RESERVE #32	923	590			A MC	14806
RESERVE #33	923	591			A MC	14807
RESERVE #34	935	565			A MC	14808
RESERVE NO. 36 FRACTION	2302	215			A MC	14809
RESERVE NO. 37 FRACTION	2302	216			A MC	14810
RESERVE NO. 38 FRACTION	2302	217			A MC	14811
RESERVE NO. 39 FRACTION	2302	218			A MC	14812
SEPT. NO 4	2331	291			A MC	14813
SEPT. NO 5	2331	290			A MC	14814
SEPT. NO 6	2331	289			A MC	14815
TINAJA #3	836	404	1063	578	A MC	14816
TINAJA #4	836	405	1063	579	A MC	14817
TINAJA #5	836	406	1063	580	A MC	14818
TINAJA #9	836	410	1063	581	A MC	14821
TINAJA #10	836	411	1063	582	A MC	14822
TINAJA #11	836	412	1072	589	A MC	14823
TINAJA #12	836	413	1063	583	A MC	14824
TINAJA NO. 14	883	17			A MC	14825
TINAJA #16	915	298	1089	153	A MC	14826
TINAJA NO. 19	2302	207			A MC	14827
TINAJA NO. 20	2302	208			A MC	14828
TINAJA NO. 21	2302	209			A MC	14829
TINAJA NO. 22	2302	210			A MC	14830

9:00 A.M.
 PHOENIX, ARIZONA

Aug 16 1999
 BLM

RECEIVED
 U.S. DEPARTMENT OF THE INTERIOR
 BUREAU OF LAND MANAGEMENT

EXHIBIT "A" CONTINUED

NAME OF CLAIM	ORIGINAL RECORDATION		AMENDED RECORDATION		BLM	
	BOOK	PAGE	BOOK	PAGE	SERIAL	NO.
TINAJA NO. 23 ✓	2302	211			A MC	14831
TINAJA NO. 24 ✓	2302	212			A MC	14832
TINAJA NO. 25 ✓	2302	213			A MC	14833
TINAJA NO. 26 ✓	2302	214			A MC	14834
VIRGINIA #1	1734	53	1746	522	A MC	14835
VIRGINIA #2	1734	54	1746	523	A MC	14836
VIRGINIA #3	1734	55	1746	524	A MC	14837
VIRGINIA #4	1734	56	1748	571	A MC	14838
ANTICIPATION # 9 ✓	8011	2117			A MC	267423
ANTICIPATION #10	8011	2120			A MC	267424
ANTICIPATION #20 ✓	8011	2123			A MC	267425
ANTICIPATION #24	8011	2125			A MC	267426
TINAJA NO. 6	8011	2135			A MC	267427
TINAJA NO. 7	8011	2133			A MC	267428
COPPER EMPIRE #1	8011	2127			A MC	267429
JULY NO. 5	8011	2129			A MC	267430
RESERVE #3 ✓	8011	2131			A MC	267431

9:00 A.M.
PHOENIX, ARIZONA

Aug 16 '93

RECEIVED
BLM, AZ STATE OFFICE

17

UNITED STATES
DEPARTMENT OF THE INTERIOR
BUREAU OF LAND MANAGEMENT

RECEIPT AND ACCOUNTING ADVICE

NO. 1900908⁰⁴

WB/AZ

08/16/93

Subject: CLAIM RENTAL FEE 1993 & 1994 (241)

2 7 13

48,200.00

Applicant: CYPRUS MINERALS CO.

BOX 3299
ENGLEWOOD COLORADO 80155

SAME CK # 01593362
303-643-5000

Remitter:

lyi

Assignor:

LEASE MANAGEMENT DATA									
<input type="checkbox"/> NEW <input type="checkbox"/> UPDATE <input type="checkbox"/> PAYMENT									
ORIGINAL SERIAL NO.	ASG.	TYPE	ST.	CTY.	FUND SYMBOL			ACRES/UNITS	RATE
AMC 14600, ET AL									
AMOUNT	ANV. DATE	EXP. DATE	BILL CYC.	S/C	DISTRICT	NEXT BILL	MISC. DATA	U of M	ACTUAL UNITS
ASSIGNMENT SERIAL NO.	ASG.	TYPE	ST.	CTY.	FUND SYMBOL			ACRES/UNITS	RATE
AMOUNT	ANV. DATE	EXP. DATE	BILL CYC.	S/C	DISTRICT	NEXT BILL	MISC. DATA	U of M	ACTUAL UNITS

APPLY REMITTANCE				Remarks:
ACTION	FUND SYMBOL	CTY.	AMOUNT	
FILING FEE				
RENTAL				
UNEARNED				
REFUND				
TOTAL				
AMOUNT DUE				

BY:

DATE:

Lease in Escrow?
 KGS? Of Interest?
 Auto Escalates? Operating Rights?
 Auto Renew? Operator
 Bond Filed?

FOR MMS USE ONLY

BILLEE		FOREST REFUGE
NUMBER		
OCS SECTION		
CODE		

RECORDED BY: JEB
DEPU RECORDER
2012 RD15



DOCKET: 9380
PAGE: 582
NO. OF PAGES: 8
SEQUENCE: 92138051
09/21/92
AFFPL 10:42:00
MAIL
AMOUNT PAID \$ 15.00

W
CYPRUS SIERRITA CORP
PO BOX 3299
9100 E MINERAL CIRCLE
ENGLEWOOD CO 80155

Space Reserved for Recording Information

AFFIDAVIT OF PERFORMANCE OF ANNUAL WORK - ARIZONA

14598
267423
TD
4

STATE OF ARIZONA)
) ss.
COUNTY OF PIMA)

Daniel M. Aiken, being duly sworn, deposes and says that he is a citizen of the United States and more than eighteen years of age, resides at P. O. Box 653, Green Valley, Arizona 85614, is personally acquainted with the mining claims described in Exhibit "A" attached hereto, situated in the Twin Buttes Mining District, Pima County, Arizona.

The location of the claims by Township, Range, and Section, the book and page numbers wherein the original or latest amended location for each claim is recorded and the Bureau of Land Management serial numbers are shown on Exhibit "A", attached hereto and made a part hereof.

That between September 1, 1991 and August 31, 1992, at least \$24,100.00 worth of work and improvements were done and performed upon said claims, not including the location work of said claims, for assessment year ending September 1, 1992; that said work and improvements were made for the benefit of all the claims listed in said Exhibit "A", and all of said claims are contiguous.

Such work and improvements were made by and at the expense of Cyprus Sierrita Corporation, owner of said claims, for the purpose of complying with the laws of the United States pertaining to assessment or annual work, and Cyprus Sierrita Corporation, the said owner and who labored upon said claims and did said work, the same being as follows, to-wit: **ACTUAL MINING.**

The Affiant is duly authorized by Cyprus Sierrita Corporation to make this Affidavit.

Daniel M. Aiken

Daniel M. Aiken
Cyprus Sierrita Corporation
9100 East Mineral Circle
P. O. Box 3299
Englewood, Colorado 80155

APPROVED
[Signature]
P.B.

Attention: Land Management Department

RECEIVED
D.L.M. AZ STATE OFFICE

OCT 5 1992
9:00 A.M.
PHOENIX, ARIZONA

STATE OF ARIZONA)

) ss.

COUNTY OF PIMA)

The foregoing instrument was acknowledged before me this 14th day of September, 1992 by Daniel M. Aiken on behalf of Cyprus Sierrita Corporation.

IN WITNESS WHEREOF, I have hereunto set my hand and affixed my notary seal the day and year first above written.


Virginia Williams

Notary Public

P.O. Box 527

Green Valley, AZ 85622

Business Address



My Commission Expires June 14, 1994

My Commission expires: _____

RECEIVED
B.L.M. AZ STATE OFFICE

OCT 5 1992
9:00 A.M.
PHOENIX, ARIZONA

RECORDED
OCT 5 1992
PHOENIX, ARIZONA

EXHIBIT "A"

Attached to and made a part of that certain Affidavit of Performance of Annual Work dated the 14th day of September, 1992, covering the following unpatented lode mining claims located in all or portions of Sections 1, 12 and 13, Township 18 South, Range 11 East; and Sections 3, 4, 5, 6, 7, 8, 9, 10, 15, 16, 17, 18, 20, 21 and 22, Township 18 South, Range 12 East, Gila and Salt River Principal Meridian, Twin Buttes Mining District, County of Pima, State of Arizona.

NAME OF CLAIM	ORIGINAL RECORDATION		AMENDED RECORDATION		BLM		
	BOOK	PAGE	BOOK	PAGE	SERIAL	NO.	
ANTICIPATION #11	818	547	1306	302	A MC 14600	}	
ANTICIPATION NO. 13	836	415			A MC 14601		
ANTICIPATION NO. 14	836	416			A MC 14602		
ANTICIPATION #18	836	420	1306	303	A MC 14603		
ANTICIPATION #19	836	421	1306	304	A MC 14604		
ANTICIPATION #22	915	300			A MC 14606		
ANTICIPATION #23	915	301			A MC 14607		
ANTICIPATION #25	923	598			A MC 14609		
BLACK JACK #1	77	289	2270	231	A MC 14610		}
BLACK JACK #2	77	288	2280	467	A MC 14611		
BLACK JACK #3	77	287	2280	468	A MC 14612		
BLACK JACK #4	77	286	2280	469	A MC 14613		
BLACK JACK EXT. NO. 1	380	37	2280	489	A MC 14614		
BLACK JACK EXT. NO. 2	380	38	2280	490	A MC 14615		
BLUE BELL 1	808	587	2838	180	A MC 14616		
BLUE BELL 2	808	588	2838	181	A MC 14617		
BLUE BELL 3	808	589	2838	182	A MC 14618		
BLUE BELL 4	808	590	2838	183	A MC 14619		
BLUE BELL 5	808	591	2838	184	A MC 14620		
BLUE BELL 6	808	592	2838	185	A MC 14621		
BLUE BELL 7	808	593	2838	186	A MC 14622		
BLUE BELL 8	808	594	2838	187	A MC 14623		
BLUE BELL 9	808	595	2838	188	A MC 14624		
BLUE BELL 10	808	596	2838	189	A MC 14625		
BLUE BELL 11	808	597	2838	190	A MC 14626		
BLUE BELL 12	808	598	2838	191	A MC 14627		
BLUE BELL 13	808	599	2838	192	A MC 14628		
BLUE BELL #14	808	600	2838	193	A MC 14629		
BLUE BELL 15	809	1	2838	194	A MC 14630		
BLUE BELL 16	809	2	2838	195	A MC 14631		
BLUE BELL 17	809	3	2838	196	A MC 14632		
BLUE BELL 18	809	4	2838	197	A MC 14633		
BLUE BELL 19	809	5	2838	198	A MC 14634		
BLUE BELL 20	809	6	2838	199	A MC 14635		
BLUE BELL 21	809	7	2838	200	A MC 14636		
BLUE BELL 22	809	8	2838	201	A MC 14637		
BOUNDARY #7	1340	322			A MC 14638		
BOUNDARY #8	1340	323			A MC 14639		
BOUNDARY #9	1340	324			A MC 14640		
BOUNDARY #10	1340	325			A MC 14641		

RECEIVED
B.L.M. AZ STATE OFFICE

OCT 5 1992
9:00 A.M.
PHOENIX, ARIZONA

40 ✓

EXHIBIT "A" CONTINUED

RECEIVED
 BLM
 OCT 5 1992
 PHOENIX, ARIZONA

NAME OF CLAIM	ORIGINAL RECORDATION		AMENDED RECORDATION		BLM SERIAL NO.	
	BOOK	PAGE	BOOK	PAGE	SERIAL	NO.
BOUNDARY #11	1340	326			A MC	14642
BOUNDARY #12	1340	327			A MC	14643
BOUNDARY #13	1340	328			A MC	14644
BOUNDARY #14	1340	329			A MC	14645
BOUNDARY #15	1340	330			A MC	14646
BOUNDARY #16	1340	331			A MC	14647
BOUNDARY #17	1340	332			A MC	14648
BOUNDARY #18	1340	333			A MC	14649
BOUNDARY #19	1340	334			A MC	14650
BOUNDARY #20	1340	335			A MC	14651
BOUNDARY #21	1340	336			A MC	14652
BOUNDARY #22	1340	337			A MC	14653
BOUNDARY #23 FRACTION	1340	338			A MC	14654
BOUNDARY #24 FRACTION	1340	339			A MC	14655
COPPER EMPIRE #2	638	148	1306	307	A MC	14657
COPPER EMPIRE #3	817	51	1306	308	A MC	14658
COPPER EMPIRE #4	817	52	1306	309	A MC	14659
COPPER EMPIRE #5	817	53	1306	310	A MC	14660
COPPER EMPIRE #6	817	54	1306	311	A MC	14661
COPPER EMPIRE #7	817	55	2838	178	A MC	14662
COPPER EMPIRE #8	817	56	1306	313	A MC	14663
COPPER EMPIRE #9	817	57	2838	179	A MC	14664
COPPER EMPIRE #10	817	58	1306	315	A MC	14665
COPPER GIANT #1	638	139	2731	371	A MC	14666
COPPER GIANT #2	638	140	2731	372	A MC	14667
COPPER GIANT #3	638	141	2731	373	A MC	14668
COPPER GIANT #4	638	142	2731	374	A MC	14669
COPPER GIANT #5	638	143	2731	375	A MC	14670
COPPER GIANT #6	638	144	2731	376	A MC	14671
COPPER GIANT #7	638	145	2731	377	A MC	14672
COPPER GIANT #8	638	146	2731	378	A MC	14673
COPPER JOHN EXTENSION #19	580	199	1038	524	A MC	14674
COPPER JOHN EXTENSION #21	580	201	1038	526	A MC	14675
COPPER JOHN EXTENSION #23	580	203	1038	527	A MC	14676
COPPER JOHN EXTENSION #24	580	204	1063	584	A MC	14677
COPPER JOHN EXTENSION #25	580	205	1038	528	A MC	14678
COPPER JOHN EXTENSION #26	580	206	1049	250	A MC	14679
COPPER JOHN EXTENSION #27	580	207	1063	585	A MC	14680
COPPER JOHN EXTENSION #28	580	208	1063	586	A MC	14681
COPPER JOHN EXTENSION #29	580	209	1063	587	A MC	14682
COPPER JOHN EXTENSION #30	580	210	1063	588	A MC	14683
COPPER JOHN EXTENSION #31	580	211	1079	541	A MC	14684
COPPER JOHN EXTENSION #35	580	215	1049	251	A MC	14685
COPPER JOHN EXTENSION #42	784	59	2740	104	A MC	14686
COPPER JOHN EXTENSION #43	784	60	2740	105	A MC	14687
DEC NO. 1	2241	152			A MC	14688

RECEIVED
 B.L.M. AZ STATE OFFICE

OCT 5 1992
 9:00 A.M.
 PHOENIX, ARIZONA

L-100441

9380

585

410 ✓

EXHIBIT "A" CONTINUED

NAME OF CLAIM	ORIGINAL RECORDATION		AMENDED RECORDATION		BLM SERIAL NO.	
	BOOK	PAGE	BOOK	PAGE	SERIAL	NO.
DEC NO. 2	2241	153			A MC 14689	
ESCONDIDO #1	76	623	1742	78	A MC 14690	
FRIJOLE	76	547	2965	149	A MC 14691	
HOPE #1	1469	28			A MC 14692	
HOPE #2	1469	27			A MC 14693	
JULY NO 1	2331	293			A MC 14694	
JULY NO 2	2331	292			A MC 14695	
LUCKY BOY #1	76	547	1742	76	A MC 14697	
MAY 1	1756	197	2838	177	A MC 14698	
MAY BIRD #2	890	286	2485	333	A MC 14699	
MAY BIRD #3	890	287	2485	334	A MC 14700	
MAY BIRD #4	890	288	2485	335	A MC 14701	
MAY BIRD #5	890	289	2485	336	A MC 14702	
MAY BIRD #6	890	290	2485	337	A MC 14703	
MAY BIRD #7	890	291	2485	338	A MC 14704	
MAY BIRD #9	977	133	2485	339	A MC 14705	
MAY BIRD #10	977	134	2485	340	A MC 14706	
MAY BIRD #11	977	135	2485	341	A MC 14707	
MAY BIRD #16	977	140	2485	342	A MC 14708	
MAY BIRD #17	977	141	2485	343	A MC 14709	
MAY BIRD #18	977	142	2485	344	A MC 14710	
MAY BIRD #19	977	143	2485	345	A MC 14711	
MAY BIRD #21	977	145	2485	346	A MC 14712	
MAY BIRD #36	1484	547	2485	347	A MC 14713	
MAY BIRD #37	1484	548	2485	348	A MC 14714	
MAY BIRD #38	1484	549	2485	349	A MC 14715	
MAY BIRD #39	1484	550	2485	350	A MC 14716	
MAY BIRD #40	1484	551	2485	351	A MC 14717	
MAY BIRD #41	1484	552	2485	352	A MC 14718	
MAY BIRD #42	1484	553	2485	353	A MC 14719	
MAY BIRD #43	1484	554	2485	354	A MC 14720	
MAY BIRD #44	1484	555	2485	355	A MC 14721	
MAY BIRD #51	1484	562	2485	356	A MC 14722	
MAY BIRD #52	1484	563	2485	357	A MC 14723	
MAY BIRD #58	1484	569	2485	358	A MC 14724	
MAY BIRD #59	1484	570	2485	359	A MC 14725	
MAY BIRD #60	1484	571	2485	360	A MC 14726	
MAY BIRD #62	1484	573	2485	361	A MC 14727	
MONZONITE NO. I	1602	116			A MC 14728	
NEW YEARS EVE EXT. #12	638	131	2731	379	A MC 14729	
NEW YEARS EVE EXT. #13	638	132	2731	380	A MC 14730	
NEW YEARS EVE EXT. #14	641	66	2731	381	A MC 14731	
NEW YEARS EVE EXT. #15	638	133	2731	382	A MC 14732	
NEW YEARS EVE EXT. #16	638	138	2747	206	A MC 14733	
NEW YEARS EVE EXT. #17	638	129	2731	384	A MC 14734	
NEW YEARS EVE EXT. #18	638	135	2731	385	A MC 14735	

PHOENIX, ARIZONA

BLM

RECEIVED
D.L.M. AZ STATE OFFICE

L-100441

OCT 5 1992

Page 5 of 8

9:00 A.M.
PHOENIX, ARIZONA

9380

586

✓
46

EXHIBIT "A" CONTINUED

NAME OF CLAIM	ORIGINAL RECORDATION		AMENDED RECORDATION		BLM SERIAL NO.	
	BOOK	PAGE	BOOK	PAGE	SERIAL	NO.
NEW YEARS EVE EXT. #19	638	130	2731	386	A MC 14736	9
NEW YEARS EVE EXT. #20	638	134	2731	387	A MC 14737	
NEW YEARS EVE EXT. #21	638	137	2731	388	A MC 14738	
NEW YEARS EVE EXT. #22	638	136	2747	205	A MC 14739	
OAKIE #1	821	79	1079	538	A MC 14740	
OAKIE #6	821	84	1079	539	A MC 14741	
OAKIE #9	821	87	1079	540	A MC 14742	
OAKIE NO. 21	2302	199			A MC 14743	
OAKIE NO. 22	2302	200			A MC 14744	
OAKIE NO. 23	2302	201			A MC 14745	
OAKIE NO. 24	2302	202			A MC 14746	
OAKIE NO. 25	2302	203			A MC 14747	
OAKIE NO. 26	2302	204			A MC 14748	
OAKIE NO. 27	2302	205			A MC 14749	
OCTOBER NO. 2	2469	245			A MC 14750	
PANA BLANCA EXT. NO. 1	784	62	2379	301	A MC 14751	
PANA BLANCA EXT. NO. 2	784	63	2379	302	A MC 14752	
PANA BLANCA EXT. NO. 3	784	64	2379	303	A MC 14753	
PANA BLANCA EXT. NO. 4	784	65	2379	304	A MC 14754	
PANA BLANCA EXT. NO. 5	784	66	2556	374	A MC 14755	
PANA BLANCA EXTENTION #6	784	68	2379	306	A MC 14756	
PANA BLANCA EXTENTION #7	784	67	2556	375	A MC 14757	
PANA BLANCA EXT. NO. 8	784	69	2379	308	A MC 14758	
P. B. NO. 2	2314	299	2444	238	A MC 14759	
P. B. NO. 5	2330	287	2384	183	A MC 14760	
P. B. NO. 8	2380	290			A MC 14761	
PENA BLANCA #5	681	235	2379	294	A MC 14762	
PLADA #1	2731	365			A MC 14763	
PLADA #2	2731	366			A MC 14764	
PLADA #3	2731	367	2747	207	A MC 14765	
PLADA #4	2731	368			A MC 14766	
PLADA #5	2731	369			A MC 14767	
PLADA #6	2731	370	2769	82	A MC 14768	
QUARTZ HILL #3	1648	569	2485	362	A MC 14769	
RED HILL EXTENSION #1	512	411	1072	586	A MC 14770	
RED HILL EXTENSION #2	512	412	1003	382	A MC 14771	
RED HILL EXTENSION #3	512	413	1049	254	A MC 14772	
RED HILL EXTENSION #6	646	241	1063	575	A MC 14773	
RED HILL EXTENSION #7	646	242	1072	587	A MC 14774	
RED HILL EXTENSION #10	646	244	1072	588	A MC 14775	
RED HILL EXTENSION #11	646	245	1063	572	A MC 14776	
RED HILL EXTENSION #12	646	246	1063	573	A MC 14777	
RED HILL EXTENSION #13	646	247	1049	256	A MC 14778	
RED HILL EXTENSION #17	821	78	1049	257	A MC 14779	
RESERVE NO. 7	822	486			A MC 14781	
RESERVE NO. 8	822	487			A MC 14782	

RECEIVED
B.L.M. AZ STATE OFFICE

L-100441

OCT 5 1992

9:00 A.M.
PHOENIX, ARIZONA

46

EXHIBIT "A" CONTINUED

NAME OF CLAIM	ORIGINAL RECORDATION		AMENDED RECORDATION		BLM SERIAL NO.	
	BOOK	PAGE	BOOK	PAGE	SERIAL	NO.
RESERVE NO. 9	822	488			A MC	14783
RESERVE NO. 10	822	489			A MC	14784
RESERVE NO. 11	822	490			A MC	14785
RESERVE NO. 12	822	491			A MC	14786
RESERVE NO. 13	822	492			A MC	14787
RESERVE NO. 14	822	493			A MC	14788
RESERVE #15	822	494	1154	188	A MC	14789
RESERVE #16	923	581			A MC	14790
RESERVE #17	923	592			A MC	14791
RESERVE #18	923	593			A MC	14792
RESERVE #19	923	594	1154	189	A MC	14793
RESERVE #20	923	595			A MC	14794
RESERVE #21	923	596			A MC	14795
RESERVE #22	932	353			A MC	14796
RESERVE #23	923	582			A MC	14797
RESERVE #24	923	583			A MC	14798
RESERVE #25	923	584			A MC	14799
RESERVE #26	923	585			A MC	14800
RESERVE #27	923	586			A MC	14801
RESERVE #28	923	587			A MC	14802
RESERVE #29	935	566			A MC	14803
RESERVE #30	923	588			A MC	14804
RESERVE #31	923	589			A MC	14805
RESERVE #32	923	590			A MC	14806
RESERVE #33	923	591			A MC	14807
RESERVE #34	935	565			A MC	14808
RESERVE NO. 36 FRACTION	2302	215			A MC	14809
RESERVE NO. 37 FRACTION	2302	216			A MC	14810
RESERVE NO. 38 FRACTION	2302	217			A MC	14811
RESERVE NO. 39 FRACTION	2302	218			A MC	14812
SEPT. NO 4	2331	291			A MC	14813
SEPT. NO 5	2331	290			A MC	14814
SEPT. NO 6	2331	289			A MC	14815
TINAJA #3	836	404	1063	578	A MC	14816
TINAJA #4	836	405	1063	579	A MC	14817
TINAJA #5	836	406	1063	580	A MC	14818
TINAJA #9	836	410	1063	581	A MC	14821
TINAJA #10	836	411	1063	582	A MC	14822
TINAJA #11	836	412	1072	589	A MC	14823
TINAJA #12	836	413	1063	583	A MC	14824
TINAJA NO. 14	883	17			A MC	14825
TINAJA #16	915	298	1089	153	A MC	14826
TINAJA NO. 19	2302	207			A MC	14827
TINAJA NO. 20	2302	208			A MC	14828
TINAJA NO. 21	2302	209			A MC	14829
TINAJA NO. 22	2302	210			A MC	14830

RECEIVED
D.L.M. AZ STATE OFFICE

L-100441

OCT 5 1992
9:00 A.M.
PHOENIX, ARIZONA

Page 7 of 8

9380 588

✓
46

EXHIBIT "A" CONTINUED

NAME OF CLAIM	ORIGINAL RECORDATION		AMENDED RECORDATION		BLM SERIAL NO.	
	BOOK	PAGE	BOOK	PAGE	SERIAL	NO.
TINAJA NO. 23	2302	211			A MC	14831
TINAJA NO. 24	2302	212			A MC	14832
TINAJA NO. 25	2302	213			A MC	14833
TINAJA NO. 26	2302	214			A MC	14834
VIRGINIA #1	1734	53	1746	522	A MC	14835
VIRGINIA #2	1734	54	1746	523	A MC	14836
VIRGINIA #3	1734	55	1746	524	A MC	14837
VIRGINIA #4	1734	56	1748	571	A MC	14838
ANTICIPATION # 9	8011	2117			A MC	267423
ANTICIPATION #10	8011	2120			A MC	267424
ANTICIPATION #20	8011	2123			A MC	267425
ANTICIPATION #24	8011	2125			A MC	267426
TINAJA NO. 6	8011	2135			A MC	267427
TINAJA NO. 7	8011	2133			A MC	267428
COPPER EMPIRE #1	8011	2127			A MC	267429
JULY NO. 5	8011	2129			A MC	267430
RESERVE #3	8011	2131			A MC	267431

RECEIVED
 BLM STATE OFFICE
 OCT 5 1992

RECEIVED
 B.L.M. AZ STATE OFFICE
 OCT 5 1992
 9:00 A.M.
 PHOENIX, ARIZONA

17



Cyprus Minerals Company
9100 East Mineral Circle
Post Office Box 3299
Englewood, Colorado 80155
303-643-5000

October 1, 1992

Certified Mail

Bureau of Land Management
Arizona State Office
Siete Square Building
3707 North Seventh Street
Phoenix, Arizona 85014

Gentlemen:

Enclosed for filing are the following described documents which have been recorded in Pima County and our check in the amount of \$3,395.00 to cover the filing fee:

1. Affidavit of Performance of Annual Work covering 241 unpatented lode mining claims known as the Anticipation #11, et al., BLM Serial Numbers A MC 14600, et al. (Filing fee: \$1,205.00.)
2. Affidavit of Performance of Annual Work covering 422 unpatented lode mining claims known as the June #1, et al., BLM Serial Numbers A MC 5923, et al. (Filing fee: \$2,110.00.)
3. Affidavit of Performance of Annual Work covering two (2) unpatented placer claims known as the MCC-54 and MCC-55, BLM Serial Numbers A MC 21795 and 21796. (Filing fee: \$10.00.)
4. Notice of Intention to Hold covering 14 unpatented mill sites known as the Jane, et al., BLM Serial Numbers A MC 2194, et al. (Filing fee: \$70.00.)

Please acknowledge receipt of the documents by dating and signing a copy of this letter and return it, along with a BLM date and time-stamped copy of the documents, to the attention of the Land Management Department at the above letterhead address.

:pb0929

RECEIVED
B.L.M. AZ STATE OFFICE


OCT 5 1992
9:00 A.M.
PHOENIX, ARIZONA

RECEIVED
B.L.M. AZ STATE OFFICE
OCT 5 '92
9:00 A.M.
PHOENIX, ARIZONA

Bureau of Land Management, Arizona State Office
October 1, 1992
Page 2

Should you have any questions, please call me at (303) 643-5188. Thank you for your assistance.

Sincerely,



Pat Brady
Land Administrator

PB/ale

Enclosures

L-100441, 101210, 101212, 101213
P.O.L. File

Received this ____ day of _____, 1992.

By: _____

Title: _____

:pb0929

RECEIVED
B.L.M. AZ STATE OFFICE

OCT 5 1992
9:00 A.M.
PHOENIX, ARIZONA

9:00 A.M.
PHOENIX, ARIZONA

OCT 5 '92

RECEIVED
B.L.M. AZ STATE OFFICE

BUREAU OF LAND MANAGEMENT FEE SCHEDULE

Recordation of new claims has been increased from a \$5.00 filing fee to a \$10.00 filing fee per claim.

Number of New Filings: 0

X \$ 10.00 per Claim: \$ 0

Regulations now require a \$5.00 filing fee for all documents pertaining to mining claims. As in the past all documents filed must include claim names and BLM serial numbers.

Number of Affidavits: 3

Number of Claims: 665
X \$ 5.00 (per claim)

Sub Total Cost \$ 3325.00
=====

No. of Intent to Hold: 1

NUMBER OF CLAIMS: 14
X \$ 5.00 (PER CLAIM)

Sub Total Cost \$ 70.00
=====

All other documents pertaining to mining claims (Transfer of Interest, Amendments, etc.) also require a charge of \$5.00 per claim.

Number of Documents: 0

Number of Claims: 0
X \$ 5.00 (per claim)

Sub Total Cost \$ 0
=====

TOTAL AMOUNT ENCLOSED: \$ 3395.00
=====

Accounting Advice/copies are to be returned to:

Cyprus Sierrita Corporation
9100 East Mineral Circle
P. O. Box 3299
Englewood, Colorado 80155

ATTN: LAND MANAGEMENT DEPARTMENT

RECEIVED
B.L.M. AZ STATE OFFICE

By: P. J. Brady

Name: P. J. Brady

Title: Land Administrator

OCT 5 1992
9:00 A.M.
PHOENIX, ARIZONA

9:00 A.M.
PHOENIX, ARIZONA

OCT 5 '92

RECEIVED
BLM, AZ STATE OFFICE

UNITED STATES
DEPARTMENT OF THE INTERIOR
BUREAU OF LAND MANAGEMENT

RECEIPT AND ACCOUNTING ADVICE

NO. 1925772⁰⁴

CP/AZ 10/05/92

Subject: AFFIDAVITS OF ASSESSMENT WORK (665) ✓
INTENT TO HOLD (14) ✓

2 16 12 3,395.00

Applicant: CYPRUS SIERRITA CORP
BOX 3299
ENGLEWOOD, CO 80155

Remitter: SAME - CK #01412158

OK up

Assignor:

LEASE MANAGEMENT DATA									
<input type="checkbox"/> NEW <input type="checkbox"/> UPDATE <input type="checkbox"/> PAYMENT									
ORIGINAL SERIAL NO.	ASG.	TYPE	ST.	CTY.	FUND SYMBOL			ACRES/UNITS	RATE
AMC 14600, ET AL									

AMOUNT	ANV. DATE	EXP. DATE	BILL CYC.	S/C	DISTRICT	NEXT BILL	MISC. DATA	U of M	ACTUAL UNITS

ASSIGNMENT SERIAL NO.	ASG.	TYPE	ST.	CTY.	FUND SYMBOL			ACRES/UNITS	RATE

AMOUNT	ANV. DATE	EXP. DATE	BILL CYC.	S/C	DISTRICT	NEXT BILL	MISC. DATA	U of M	ACTUAL UNITS

APPLY REMITTANCE

ACTION	FUND SYMBOL	CTY.	AMOUNT
FILING FEE			
RENTAL			
UNEARNED			
REFUND			
TOTAL			
AMOUNT DUE			

Remarks:

ACK - CP

BY: _____ DATE: _____

- Lease in Escrow?
- KGS? Of Interest?
- Auto Escalates? Operating Rights?
- Auto Renew? Operator
- Bond Filed?

FOR MMS USE ONLY		
BILLEE		FOREST REFUGE
NUMBER		
OCS SECTION		
CODE		

RECORDED BY: RBJ
DEPUTY RECORDER
2234 RD17



DOCKET: 9174
PAGE: 1409
NO. OF PAGES: 8
SEQUENCE: 91150722
11/27/91
AFFPL 15:21:00
MAIL
AMOUNT PAID \$ 17.00

W
CYPRUS MINERALS CO
P O BOX 3299
(CERTIFIED P 805-803-736)
ENGLEWOOD CO 80155
Manager, Land

Space Reserved for Recording Information

AFFIDAVIT OF PERFORMANCE OF ANNUAL WORK - ARIZONA

14600
267423
SR
Lp

STATE OF ARIZONA)
) ss.
COUNTY OF PIMA)

Daniel M. Aiken, being duly sworn, deposes and says that he is a citizen of the United States and more than eighteen years of age, resides at P. O. Box 653, Green Valley, Arizona 85614, is personally acquainted with the mining claims described in Exhibit "A" attached hereto, situated in the Twin Buttes Mining District, Pima County, Arizona.

The location of the claims by Township, Range, and Section, the book and page numbers wherein the original or latest amended location for each claim is recorded and the Bureau of Land Management serial numbers are shown on Exhibit "A", attached hereto and made a part hereof.

That between September 1, 1990 and August 31, 1991, at least \$24,100.00 worth of work and improvements were done and performed upon said claims, not including the location work of said claims, for assessment year ending September 1, 1991; that said work and improvements were made for the benefit of all the claims listed in said Exhibit "A", and all of said claims are contiguous.

Such work and improvements were made by and at the expense of Cyprus Sierrita Corporation, owner of said claims, for the purpose of complying with the laws of the United States pertaining to assessment or annual work, and Cyprus Sierrita Corporation, the said owner and who labored upon said claims and did said work, the same being as follows, to-wit: ACTUAL MINING.

The Affiant is duly authorized by Cyprus Sierrita Corporation to make this Affidavit.

PHOENIX, ARIZONA
9:00 AM
DEC 12 1991
RECEIVED
BLM STATE OFFICE

Daniel M. Aiken

Daniel M. Aiken
Cyprus Sierrita Corporation
9100 East Mineral Circle
P. O. Box 3299
Englewood, Colorado 80155

Attention: J. J. Bensing
Manager, Land

APPROVED
JW
J.P.B.

STATE OF ARIZONA)

) ss.

COUNTY OF PIMA)

DTA

The foregoing instrument was acknowledged before me this 21st ^(R) day of November, 1991 by Daniel M. Aiken on behalf of Cyprus Sierrita Corporation.

IN WITNESS WHEREOF, I have hereunto set my hand and affixed my notary seal the day and year first above written.

Karen D. Swieros
Notary Public

Cyprus Sierrita Corporation

P. O. Box 527

Green Valley, Arizona 85624-0027

Business Address

My Commission expires: March 31, 1992



PHOENIX, ARIZONA
9:00 AM

DEC 12 '91

RECEIVED
BLM AZ STATE OFFICE

EXHIBIT "A"

Attached to and made a part of that certain Affidavit of Performance of Annual Work dated the 21st day of ~~September~~ ^{November}, 1991, covering the following unpatented lode mining claims located in all or portions of Sections 1, 12 and 13, Township 18 South, Range 11 East, and Sections 3, 4, 5, 6, 7, 8, 9, 10, 15, 16, 17, 18, 20, 21 and 22, Township 18 South, Range 12 East, Gila and Salt River Principal Meridian, Twin Buttes Mining District, County of Pima, State of Arizona.

NAME OF CLAIM	ORIGINAL RECORDATION		AMENDED RECORDATION		BLM SERIAL NO.	
	BOOK	PAGE	BOOK	PAGE	SERIAL	NO.
ANTICIPATION #11	818	547	1306	302	A MC	14600
ANTICIPATION NO. 13	836	415			A MC	14601
ANTICIPATION NO. 14	836	416			A MC	14602
ANTICIPATION # 18	836	420	1306	303	A MC	14603
ANTICIPATION #19	836	421	1306	304	A MC	14604
ANTICIPATION #22	915	300			A MC	14606
ANTICIPATION #23	915	301			A MC	14607
ANTICIPATION #25	923	598			A MC	14609
BLACK JACK #1	77	289	2270	231	A MC	14610
BLACK JACK #2	77	288	2280	467	A MC	14611
BLACK JACK #3	77	287	2280	468	A MC	14612
BLACK JACK #4	77	286	2280	469	A MC	14613
BLACK JACK EXT. NO. 1	380	37	2280	489	A MC	14614
BLACK JACK EXT. NO. 2	380	38	2280	490	A MC	14615
BLUE BELL 1	808	587	2838	180	A MC	14616
BLUE BELL 2	808	588	2838	181	A MC	14617
BLUE BELL 3	808	589	2838	182	A MC	14618
BLUE BELL 4	808	590	2838	183	A MC	14619
BLUE BELL 5	808	591	2838	184	A MC	14620
BLUE BELL 6	808	592	2838	185	A MC	14621
BLUE BELL 7	808	593	2838	186	A MC	14622
BLUE BELL 8	808	594	2838	187	A MC	14623
BLUE BELL 9	808	595	2838	188	A MC	14624
BLUE BELL 10	808	596	2838	189	A MC	14625
BLUE BELL 11	808	597	2838	190	A MC	14626
BLUE BELL 12	808	598	2838	191	A MC	14627
BLUE BELL 13	808	599	2838	192	A MC	14628
BLUE BELL #14	808	600	2838	193	A MC	14629
BLUE BELL 15	809	1	2838	194	A MC	14630
BLUE BELL 16	809	2	2838	195	A MC	14631
BLUE BELL 17	809	3	2838	196	A MC	14632
BLUE BELL 18	809	4	2838	197	A MC	14633
BLUE BELL 19	809	5	2838	198	A MC	14634
BLUE BELL 20	809	6	2838	199	A MC	14635
BLUE BELL 21	809	7	2838	200	A MC	14636
BLUE BELL 22	809	8	2838	201	A MC	14637
BOUNDARY #7	1340	322			A MC	14638
BOUNDARY #8	1340	323			A MC	14639
BOUNDARY #9	1340	324			A MC	14640
BOUNDARY #10	1340	325			A MC	14641

14600-14604 14609-14641
14606, 14607

RECEIVED
BLM AZ STATE OFFICE
NOV 21 1991

EXHIBIT "A" CONTINUED

NAME OF CLAIM	ORIGINAL RECORDATION		AMENDED RECORDATION		BLM SERIAL NO.	
	BOOK	PAGE	BOOK	PAGE	SERIAL	NO.
BOUNDARY #11	1340	326			A MC	14642
BOUNDARY #12	1340	327			A MC	14643
BOUNDARY #13	1340	328			A MC	14644
BOUNDARY #14	1340	329			A MC	14645
BOUNDARY #15	1340	330			A MC	14646
BOUNDARY #16	1340	331			A MC	14647
BOUNDARY #17	1340	332			A MC	14648
BOUNDARY #18	1340	333			A MC	14649
BOUNDARY #19	1340	334			A MC	14650
BOUNDARY #20	1340	335			A MC	14651
BOUNDARY #21	1340	336			A MC	14652
BOUNDARY #22	1340	337			A MC	14653
BOUNDARY #23 FRACTION	1340	338			A MC	14654
BOUNDARY #24 FRACTION	1340	339			A MC	14655
COPPER EMPIRE #2	638	148	1306	307	A MC	14657
COPPER EMPIRE #3	817	51	1306	308	A MC	14658
COPPER EMPIRE #4	817	52	1306	309	A MC	14659
COPPER EMPIRE #5	817	53	1306	310	A MC	14660
COPPER EMPIRE #6	817	54	1306	311	A MC	14661
COPPER EMPIRE #7	817	55	2838	178	A MC	14662
COPPER EMPIRE #8	817	56	1306	313	A MC	14663
COPPER EMPIRE #9	817	57	2838	179	A MC	14664
COPPER EMPIRE #10	817	58	1306	315	A MC	14665
COPPER GIANT #1	638	139	2731	371	A MC	14666
COPPER GIANT #2	638	140	2731	372	A MC	14667
COPPER GIANT #3	638	141	2731	373	A MC	14668
COPPER GIANT #4	638	142	2731	374	A MC	14669
COPPER GIANT #5	638	143	2731	375	A MC	14670
COPPER GIANT #6	638	144	2731	376	A MC	14671
COPPER GIANT #7	638	145	2731	377	A MC	14672
COPPER GIANT #8	638	146	2731	378	A MC	14673
COPPER JOHN EXTENSION #19	580	199	1038	524	A MC	14674
COPPER JOHN EXTENSION #21	580	201	1038	526	A MC	14675
COPPER JOHN EXTENSION #23	580	203	1038	527	A MC	14676
COPPER JOHN EXTENSION #24	580	204	1063	584	A MC	14677
COPPER JOHN EXTENSION #25	580	205	1038	528	A MC	14678
COPPER JOHN EXTENSION #26	580	206	1049	250	A MC	14679
COPPER JOHN EXTENSION #27	580	207	1063	585	A MC	14680
COPPER JOHN EXTENSION #28	580	208	1063	586	A MC	14681
COPPER JOHN EXTENSION #29	580	209	1063	587	A MC	14682
COPPER JOHN EXTENSION #30	580	210	1063	588	A MC	14683
COPPER JOHN EXTENSION #31	580	211	1079	541	A MC	14684
COPPER JOHN EXTENSION #35	580	215	1049	251	A MC	14685
COPPER JOHN EXTENSION #42	784	59	2740	104	A MC	14686
COPPER JOHN EXTENSION #43	784	60	2740	105	A MC	14687
DEC NO. 1	2241	152			A MC	14688

Dec 12 '91

14642-14655
14657-14688

RECEIVED
BLM AZ STATE OFFICE

✓
46

EXHIBIT "A" CONTINUED

NAME OF CLAIM	ORIGINAL RECORDATION		AMENDED RECORDATION		BLM SERIAL NO.	
	BOOK	PAGE	BOOK	PAGE	SERIAL	NO.
DEC NO. 2	2241	153			A MC	14689
ESCONDIDO #1	76	623	1742	78	A MC	14690
FRIJOLE	76	547	2965	149	A MC	14691
HOPE #1	1469	28			A MC	14692
HOPE #2	1469	27			A MC	14693
JULY NO 1	2331	293			A MC	14694
JULY NO 2	2331	292			A MC	14695
LUCKY BOY #1	76	547	1742	76	A MC	14697
MAY 1	1756	197	2838	177	A MC	14698
MAY BIRD #2	890	286	2485	333	A MC	14699
MAY BIRD #3	890	287	2485	334	A MC	14700
MAY BIRD #4	890	288	2485	335	A MC	14701
MAY BIRD #5	890	289	2485	336	A MC	14702
MAY BIRD #6	890	290	2485	337	A MC	14703
MAY BIRD #7	890	291	2485	338	A MC	14704
MAY BIRD #9	977	133	2485	339	A MC	14705
MAY BIRD #10	977	134	2485	340	A MC	14706
MAY BIRD #11	977	135	2485	341	A MC	14707
MAY BIRD #16	977	140	2485	342	A MC	14708
MAY BIRD #17	977	141	2485	343	A MC	14709
MAY BIRD #18	977	142	2485	344	A MC	14710
MAY BIRD #19	977	143	2485	345	A MC	14711
MAY BIRD #21	977	145	2485	346	A MC	14712
MAY BIRD #36	1484	547	2485	347	A MC	14713
MAY BIRD #37	1484	548	2485	348	A MC	14714
MAY BIRD #38	1484	549	2485	349	A MC	14715
MAY BIRD #39	1484	550	2485	350	A MC	14716
MAY BIRD #40	1484	551	2485	351	A MC	14717
MAY BIRD #41	1484	552	2485	352	A MC	14718
MAY BIRD #42	1484	553	2485	353	A MC	14719
MAY BIRD #43	1484	554	2485	354	A MC	14720
MAY BIRD #44	1484	555	2485	355	A MC	14721
MAY BIRD #51	1484	562	2485	356	A MC	14722
MAY BIRD #52	1484	563	2485	357	A MC	14723
MAY BIRD #58	1484	569	2485	358	A MC	14724
MAY BIRD #59	1484	570	2485	359	A MC	14725
MAY BIRD #60	1484	571	2485	360	A MC	14726
MAY BIRD #62	1484	573	2485	361	A MC	14727
MONZONITE NO. I	1602	116			A MC	14728
NEW YEARS EVE EXT. #12	638	131	2731	379	A MC	14729
NEW YEARS EVE EXT. #13	638	132	2731	380	A MC	14730
NEW YEARS EVE EXT. #14	641	66	2731	381	A MC	14731
NEW YEARS EVE EXT. #15	638	133	2731	382	A MC	14732
NEW YEARS EVE EXT. #16	638	138	2747	206	A MC	14733
NEW YEARS EVE EXT. #17	638	129	2731	384	A MC	14734
NEW YEARS EVE EXT. #18	638	135	2731	385	A MC	14735

DEC 12 '91

14689-14695

14697-14735

EXHIBIT "A" CONTINUED

NAME OF CLAIM	ORIGINAL RECORDATION		AMENDED RECORDATION		BLM SERIAL NO.	
	BOOK	PAGE	BOOK	PAGE	SERIAL	NO.
NEW YEARS EVE EXT. #19	638	130	2731	386	A MC	14736
NEW YEARS EVE EXT. #20	638	134	2731	387	A MC	14737
NEW YEARS EVE EXT. #21	638	137	2731	388	A MC	14738
NEW YEARS EVE EXT. #22	638	136	2747	205	A MC	14739
OAKIE #1-	821	79	1079	538	A MC	14740
OAKIE #6-	821	84	1079	539	A MC	14741
OAKIE #9-	821	87	1079	540	A MC	14742
OAKIE NO. 21	2302	199			A MC	14743
OAKIE NO. 22	2302	200			A MC	14744
OAKIE NO. 23	2302	201			A MC	14745
OAKIE NO. 24	2302	202			A MC	14746
OAKIE NO. 25	2302	203			A MC	14747
OAKIE NO. 26	2302	204			A MC	14748
OAKIE NO. 27	2302	205			A MC	14749
OCTOBER NO. 2	2469	245			A MC	14750
PANA BLANCA EXT. NO. 1	784	62	2379	301	A MC	14751
PANA BLANCA EXT. NO. 2	784	63	2379	302	A MC	14752
PANA BLANCA EXT. NO. 3	784	64	2379	303	A MC	14753
PANA BLANCA EXT. NO. 4	784	65	2379	304	A MC	14754
PANA BLANCA EXT. NO. 5	784	66	2556	374	A MC	14755
PANA BLANCA EXTENTION #6	784	68	2379	306	A MC	14756
PANA BLANCA EXTENTION #7	784	67	2556	375	A MC	14757
PANA BLANCA EXT. NO. 8	784	69	2379	308	A MC	14758
P. B. NO. 2	2314	299	2444	238	A MC	14759
P. B. NO. 5	2330	287	2384	183	A MC	14760
P. B. NO. 8	2380	290			A MC	14761
PENA BLANCA #5	681	235	2379	294	A MC	14762
PLADA #1	2731	365			A MC	14763
PLADA #2	2731	366			A MC	14764
PLADA #3	2731	367	2747	207	A MC	14765
PLADA #4	2731	368			A MC	14766
PLADA #5	2731	369			A MC	14767
PLADA #6	2731	370	2769	82	A MC	14768
QUARTZ HILL #3	1648	569	2485	362	A MC	14769
RED HILL EXTENSION #1	512	411	1072	586	A MC	14770
RED HILL EXTENSION #2	512	412	1003	382	A MC	14771
RED HILL EXTENSION #3	512	413	1049	254	A MC	14772
RED HILL EXTENSION #6	646	241	1063	575	A MC	14773
RED HILL EXTENSION #7	646	242	1072	587	A MC	14774
RED HILL EXTENSION #10	646	244	1072	588	A MC	14775
RED HILL EXTENSION #11	646	245	1063	572	A MC	14776
RED HILL EXTENSION #12	646	246	1063	573	A MC	14777
RED HILL EXTENSION #13	646	247	1049	256	A MC	14778
RED HILL EXTENSION #17	821	78	1049	257	A MC	14779
RESERVE NO. 7	822	486			A MC	14781
RESERVE NO. 8	822	487			A MC	14782

RECEIVED
BLM AZ STATE OFFICE
NOV 21 2006

14736-14779
14781, 14782

EXHIBIT "A" CONTINUED

NAME OF CLAIM	ORIGINAL RECORDATION		AMENDED RECORDATION		BLM SERIAL NO.	
	BOOK	PAGE	BOOK	PAGE	SERIAL	NO.
RESERVE NO. 9	822	488			A MC	14783
RESERVE NO. 10	822	489			A MC	14784
RESERVE NO. 11	822	490			A MC	14785
RESERVE NO. 12	822	491			A MC	14786
RESERVE NO. 13	822	492			A MC	14787
RESERVE NO. 14	822	493			A MC	14788
RESERVE #15	822	494	1154	188	A MC	14789
RESERVE #16	923	581			A MC	14790
RESERVE #17	923	592			A MC	14791
RESERVE #18	923	593			A MC	14792
RESERVE #19	923	594	1154	189	A MC	14793
RESERVE #20	923	595			A MC	14794
RESERVE #21	923	596			A MC	14795
RESERVE #22	932	353			A MC	14796
RESERVE #23	923	582			A MC	14797
RESERVE #24	923	583			A MC	14798
RESERVE #25	923	584			A MC	14799
RESERVE #26	923	585			A MC	14800
RESERVE #27	923	586			A MC	14801
RESERVE #28	923	587			A MC	14802
RESERVE #29	935	566			A MC	14803
RESERVE #30	923	588			A MC	14804
RESERVE #31	923	589			A MC	14805
RESERVE #32	923	590			A MC	14806
RESERVE #33	923	591			A MC	14807
RESERVE #34	935	565			A MC	14808
RESERVE NO. 36 FRACTION	2302	215			A MC	14809
RESERVE NO. 37 FRACTION	2302	216			A MC	14810
RESERVE NO. 38 FRACTION	2302	217			A MC	14811
RESERVE NO. 39 FRACTION	2302	218			A MC	14812
SEPT. NO 4	2331	291			A MC	14813
SEPT. NO 5	2331	290			A MC	14814
SEPT. NO 6	2331	289			A MC	14815
TINAJA #3	836	404	1063	578	A MC	14816
TINAJA #4	836	405	1063	579	A MC	14817
TINAJA #5	836	406	1063	580	A MC	14818
TINAJA #9	836	410	1063	581	A MC	14821
TINAJA #10	836	411	1063	582	A MC	14822
TINAJA #11	836	412	1072	589	A MC	14823
TINAJA #12	836	413	1063	583	A MC	14824
TINAJA NO. 14	883	17			A MC	14825
TINAJA #16	915	298	1089	153	A MC	14826
TINAJA NO. 19	2302	207			A MC	14827
TINAJA NO. 20	2302	208			A MC	14828
TINAJA NO. 21	2302	209			A MC	14829
TINAJA NO. 22	2302	210			A MC	14830

PHOENIX, ARIZONA
9:00 AM
1089

DEC 12 1961

RECEIVED
BLM AZ STATE OFFICE

14783-14818
14821-14830

46

EXHIBIT "A" CONTINUED

NAME OF CLAIM	ORIGINAL RECORDATION		AMENDED RECORDATION		BLM SERIAL NO.	
	BOOK	PAGE	BOOK	PAGE	SERIAL	NO.
TINAJA NO. 23	2302	211			A MC	14831
TINAJA NO. 24	2302	212			A MC	14832
TINAJA NO. 25	2302	213			A MC	14833
TINAJA NO. 26	2302	214			A MC	14834
VIRGINIA #1	1734	53	1746	522	A MC	14835
VIRGINIA #2	1734	54	1746	523	A MC	14836
VIRGINIA #3	1734	55	1746	524	A MC	14837
VIRGINIA #4	1734	56	1748	571	A MC	14838
ANTICIPATION # 9	8011	2117			A MC	267423
ANTICIPATION #10	8011	2120			A MC	267424
ANTICIPATION #20	8011	2123			A MC	267425
ANTICIPATION #24	8011	2125			A MC	267426
TINAJA NO. 6	8011	2135			A MC	267427
TINAJA NO. 7	8011	2133			A MC	267428
COPPER EMPIRE #1	8011	2127			A MC	267429
JULY NO. 5	8011	2129			A MC	267430
RESERVE #3	8011	2131			A MC	267431

PHOENIX, ARIZONA
9:00 AM

Dec 12 '91

14831-14838
267423-267431

RECEIVED
BLM AZ STATE OFFICE

9174 1416





Cyprus Minerals Company
9100 East Mineral Circle
Post Office Box 3299
Englewood, Colorado 80155
303-643-5000

December 10, 1991

Certified Mail

Bureau of Land Management
Arizona State Office
Siete Square Building
3707 North Seventh Street
Phoenix, Arizona 85014

Gentlemen:

Enclosed for filing are the following four (4) recorded documents and our check in the amount of \$ 3,395.00 to cover the filing fee:

1. **Affidavit of Performance of Annual Work covering 241 unpatented lode mining claims known as the Anticipation #11, et al., BLM Serial Numbers A MC 14600, et al. (Filing fee: \$ 1,205.00).**
2. **Affidavit of Performance of Annual Work covering 422 unpatented lode mining claims known as the June #1, et al., BLM Serial Numbers A MC 5923, et al. (Filing fee: \$ 2,110.00).**
3. **Affidavit of Performance of Annual Work covering two (2) unpatented placer claims known as the MCC-54 and MCC-55, BLM Serial Numbers A MC 21795 and 21796. (Filing fee: \$ 10.00).**
4. **Notice of Intention to Hold covering 14 unpatented mill sites known as the Jane, et al., BLM Serial Numbers A MC 2194, et al. (Filing fee: \$ 70.00).**

Please acknowledge receipt of the documents by dating and signing a copy of this letter and return it, along with a BLM date and time-stamped copy of the documents to the attention of J. J. Bensing, Manager, Land at the above letterhead address.

PHOENIX, ARIZONA
DEC 10 1991

DEC 12 1991

RECEIVED
BLM AZ STATE OFFICE

Should you have any questions, please do not hesitate to call me at (303) 643-5188. Thank you for your assistance.

Sincerely,



Pat Brady
Associate Land Administrator

Enclosures

L-100441, 101210, 101212, 101213
P.O.L. File

Received this _____ day of _____, 1991.

By: _____

Title: _____

PHOENIX, ARIZONA
9:00 AM

DEC 12 1991

RECEIVED
BLM AZ STATE OFFICE

BUREAU OF LAND MANAGEMENT FEE SCHEDULE

Recordation of new claims has been increased from a \$5.00 filing fee to a \$10.00 filing fee per claim.

Number of New Filings: 0

X \$ 10.00 per Claim: \$ 0

Regulations now require a \$5.00 filing fee for all documents pertaining to mining claims. As in the past all documents filed must include claim names and BLM serial numbers.

Number of Affidavits: 3

Number of Claims: 665
X \$ 5.00 (per claim)

Sub Total Cost \$ 3325.00
=====

No. of Intent to Hold: 1

Number of Claims: 14
X \$ 5.00 (per claim)

Sub Total Cost \$ 70.00
=====

All other documents pertaining to mining claims (Transfer of Interest, Amendments, etc.) also require a charge of \$5.00 per claim.

Number of Documents: 0

Number of Claims: 0
X \$ 5.00 (per claim)

Sub Total Cost \$ 0
=====

TOTAL AMOUNT ENCLOSED: \$ 3395.00
=====

Accounting Advice/copies are to be returned to:

Cyprus Sierrita Corporation
9100 East Mineral Circle
P. O. Box 3299
Englewood, Colorado 80155

Attn: J. J. Bensing
Manager, Land

By: P. J. Brady
Name: P. J. Brady
Title: Associate Land Administrator

PHOENIX, ARIZONA
9:00 A.M.

DEC 12 '91

RECEIVED
BLM, AZ

UNITED STATES
DEPARTMENT OF THE INTERIOR
BUREAU OF LAND MANAGEMENT

RECEIPT AND ACCOUNTING ADVICE

NO. 1718090 04

SM/AZ 12/12/91

Subject: AFFIDAVITS OF ASSESSMENT WORK (665)
Applicant: ASSESSMENTS - INTENT TO HOLD (14)

2 58 12 3,395.00

OK ep

CYPRUS MINERALS COMPANY
9100 E. MINERAL CIRCLE
ENGLEWOOD, CO 80112

Remitter: SAME - CK #6535
303-643-5000

Assignor:

LEASE MANAGEMENT DATA									
<input type="checkbox"/> NEW <input type="checkbox"/> UPDATE <input type="checkbox"/> PAYMENT									
ORIGINAL SERIAL NO.	ASG.	TYPE	ST.	CTY.	FUND SYMBOL			ACRES/UNITS	RATE
AMC 14600, ET AL									
AMOUNT	ANV. DATE	EXP. DATE	BILL CYC.	S/C	DISTRICT	NEXT BILL	MISC. DATA	U of M	ACTUAL UNITS
ASSIGNMENT SERIAL NO.	ASG.	TYPE	ST.	CTY.	FUND SYMBOL			ACRES/UNITS	RATE
AMOUNT	ANV. DATE	EXP. DATE	BILL CYC.	S/C	DISTRICT	NEXT BILL	MISC. DATA	U of M	ACTUAL UNITS

APPLY REMITTANCE			
ACTION	FUND SYMBOL	CTY.	AMOUNT
FILING FEE			
RENTAL			
UNEARNED			
REFUND			
TOTAL			
AMOUNT DUE			

Remarks:

Accel. sqm

BY:

DATE:

- Lease in Escrow?
- KGS?
- Auto Escalates?
- Auto Renew?

Of Interest?
Operating Rights?
Operator
Bond Filed?

FOR MMS USE ONLY

BILLEE		FOREST REFUGE
NUMBER		
OCS SECTION		
CODE		

14598
 267423 SG
 Jj

AFFIDAVIT OF PERFORMANCE OF ANNUAL WORK - ARIZONA

STATE OF ARIZONA)
) ss.
 COUNTY OF PIMA)

Daniel M. Aiken, being duly sworn, deposes and says that he is a citizen of the United States and more than eighteen years of age, resides at P. O. Box 653, Green Valley, Arizona 85614, is personally acquainted with the mining claims described in Exhibit "A" attached hereto, situated in Twin Buttes Mining District, Pima County, Arizona.

The location of the claims by Township, Range, and Section, the book and page numbers wherein the original or latest amended location for each claim is recorded and the Bureau of Land Management serial numbers are shown on Exhibit "A", attached hereto and made a part hereof.

That between September 1, 1989 and August 31, 1990, at least \$24,100.00 worth of work and improvements were done and performed upon said claims, not including the location work of said claims, for assessment year ending September 1, 1990; that said work and improvements were made for the benefit of all the claims listed in said Exhibit "A", and all of said claims are contiguous.

Such work and improvements were made by and at the expense of Cyprus Sierrita Corporation, owner of said claims, for the purpose of complying with the laws of the United States pertaining to assessment or annual work, and Cyprus Sierrita Corporation, the said owner and who labored upon said claims and did said work, the same being as follows, to-wit: ACTUAL MINING.

The Affiant is duly authorized by Cyprus Sierrita Corporation to make this Affidavit.

RECEIVED
 B.L.M. AZ STATE OFFICE
 SEP 28 1990
 7:45 A.M.
 PHOENIX, ARIZONA

Daniel M. Aiken
 Daniel M. Aiken
 Cyprus Sierrita Corporation
 9100 East Mineral Circle
 P. O. Box 3299
 Englewood, Colorado 80155
 Attention: J. J. Bensing
 Manager, Land

APPROVED

 P. B.

RECEIVED
B.L.M. AZ STATE OFFICE

SEP 28 1990

7:45 A.M.
PHOENIX, ARIZONA

STATE OF ARIZONA)
) ss.
COUNTY OF PIMA)

The foregoing instrument was acknowledged before me this 10th day of September, 1990 by Daniel M. Aiken on behalf of Cyprus Sierrita Corporation.

IN WITNESS WHEREOF, I have hereunto set my hand and affixed my notary seal the day and year first above written.

Rachael M. Loco

Notary Public

My Commission expires: My COMMISSION EXPIRES 3/29/93




EXHIBIT "A"

SEP 28 1990

7:45 A.M.

PHOENIX, ARIZONA

Attached to and made a part of that certain Affidavit of Performance of Annual Work dated the 10th day of September, 1990, covering the following unpatented lode mining claims located in all or portions of Sections 1, 12 and 13, Township 18 South, Range 11 East and Sections 3, 4, 5, 6, 7, 8, 9, 10, 15, 16, 17, 18, 20, 21 and 22, Township 18 South, Range 12 East, Gila and Salt River Principal Meridian, Twin Buttes Mining District, County of Pima, State of Arizona.

NAME OF CLAIM	ORIGINAL RECORDATION		AMENDED RECORDATION		BLM SERIAL NO.	
	BOOK	PAGE	BOOK	PAGE	SERIAL	NO.
ANTICIPATION #11	818	547			A MC	14600
ANTICIPATION NO. 13	836	415			A MC	14601
ANTICIPATION NO. 14	836	416			A MC	14602
ANTICIPATION # 18	836	420	1306	303	A MC	14603
ANTICIPATION #19	836	421	1306	304	A MC	14604
ANTICIPATION #22	915	300			A MC	14606
ANTICIPATION #23	915	301			A MC	14607
ANTICIPATION #25	923	598			A MC	14609
BLACK JACK #1	77	289	2270	231	A MC	14610
BLACK JACK #2	77	288	2280	467	A MC	14611
BLACK JACK #3	77	287	2280	468	A MC	14612
BLACK JACK #4	77	286	2280	469	A MC	14613
BLACK JACK EXT. NO. 1	380	37	2280	489	A MC	14614
BLACK JACK EXT. NO. 2	380	38	2280	490	A MC	14615
BLUE BELL 1	808	587	2838	180	A MC	14616
BLUE BELL 2	808	588	2838	181	A MC	14617
BLUE BELL 3	808	589	2838	182	A MC	14618
BLUE BELL 4	808	590	2838	183	A MC	14619
BLUE BELL 5	808	591	2838	184	A MC	14620
BLUE BELL 6	808	592	2838	185	A MC	14621
BLUE BELL 7	808	593	2838	186	A MC	14622
BLUE BELL 8	808	594	2838	187	A MC	14623
BLUE BELL 9	808	595	2838	188	A MC	14624
BLUE BELL 10	808	596	2838	189	A MC	14625
BLUE BELL 11	808	597	2838	190	A MC	14626
BLUE BELL 12	808	598	2838	191	A MC	14627
BLUE BELL 13	808	599	2838	192	A MC	14628
BLUE BELL #14	808	600	2838	193	A MC	14629
BLUE BELL 15	809	1	2838	194	A MC	14630
BLUE BELL 16	809	2	2838	195	A MC	14631
BLUE BELL 17	809	3	2838	196	A MC	14632
BLUE BELL 18	809	4	2838	197	A MC	14633
BLUE BELL 19	809	5	2838	198	A MC	14634
BLUE BELL 20	809	6	2838	199	A MC	14635
BLUE BELL 21	809	7	2838	200	A MC	14636
BLUE BELL 22	809	8	2838	201	A MC	14637
BOUNDARY #7	1340	322			A MC	14638
BOUNDARY #8	1340	323			A MC	14639
BOUNDARY #9	1340	324			A MC	14640
BOUNDARY #10	1340	325			A MC	14641

EXHIBIT "A" CONTINUED

NAME OF CLAIM	ORIGINAL RECORDATION		AMENDED RECORDATION		BLM	
	BOOK	PAGE	BOOK	PAGE	SERIAL	NO.
BOUNDARY #11	1340	326			A MC	14642
BOUNDARY #12	1340	327			A MC	14643
BOUNDARY #13	1340	328			A MC	14644
BOUNDARY #14	1340	329			A MC	14645
BOUNDARY #15	1340	330			A MC	14646
BOUNDARY #16	1340	331			A MC	14647
BOUNDARY #17	1340	332			A MC	14648
BOUNDARY #18	1340	333			A MC	14649
BOUNDARY #19	1340	334			A MC	14650
BOUNDARY #20	1340	335			A MC	14651
BOUNDARY #21	1340	336			A MC	14652
BOUNDARY #22	1340	337			A MC	14653
BOUNDARY #23 FRACTION	1340	338			A MC	14654
BOUNDARY #24 FRACTION	1340	339			A MC	14655
COPPER EMPIRE #2	638	148	1306	307	A MC	14657
COPPER EMPIRE #3	817	51	1306	308	A MC	14658
COPPER EMPIRE #4	817	52	1306	309	A MC	14659
COPPER EMPIRE #5	817	53	1306	310	A MC	14660
COPPER EMPIRE #6	817	54	1306	311	A MC	14661
COPPER EMPIRE #7	817	55	2838	178	A MC	14662
COPPER EMPIRE #8	817	56	1306	313	A MC	14663
COPPER EMPIRE #9	817	57	2838	179	A MC	14664
COPPER EMPIRE #10	817	58	1306	315	A MC	14665
COPPER GIANT #1	638	139	2731	371	A MC	14666
COPPER GIANT #2	638	140	2731	372	A MC	14667
COPPER GIANT #3	638	141	2731	373	A MC	14668
COPPER GIANT #4	638	142	2731	374	A MC	14669
COPPER GIANT #5	638	143	2731	375	A MC	14670
COPPER GIANT #6	638	144	2731	376	A MC	14671
COPPER GIANT #7	638	145	2731	377	A MC	14672
COPPER GIANT #8	638	146	2731	378	A MC	14673
COPPER JOHN EXTENSION #19	580	199	1038	524	A MC	14674
COPPER JOHN EXTENSION #21	580	201	1038	526	A MC	14675
COPPER JOHN EXTENSION #23	580	203	1038	527	A MC	14676
COPPER JOHN EXTENSION #24	580	204	1063	584	A MC	14677
COPPER JOHN EXTENSION #25	580	205	1038	528	A MC	14678
COPPER JOHN EXTENSION #26	580	206	1049	250	A MC	14679
COPPER JOHN EXTENSION #27	580	207	1063	585	A MC	14680
COPPER JOHN EXTENSION #28	580	208	1063	586	A MC	14681
COPPER JOHN EXTENSION #29	580	209	1063	587	A MC	14682
COPPER JOHN EXTENSION #30	580	210	1063	588	A MC	14683
COPPER JOHN EXTENSION #31	580	211	1079	541	A MC	14684
COPPER JOHN EXTENSION #35	580	215	1049	251	A MC	14685
COPPER JOHN EXTENSION #42	784	59	2740	104	A MC	14686
COPPER JOHN EXTENSION #43	784	60	2740	105	A MC	14687
DEC NO. 1	2241	152			A MC	14688

RECEIVED
B.L.M. AZ STATE OFFICE

SEP 28 1990

7:45 A.M.
PHOENIX, ARIZONA

EXHIBIT "A" CONTINUED

SEP 28 1990

NAME OF CLAIM	ORIGINAL RECORDATION		AMENDED RECORDATION		7:45 A.M. PHOENIX, ARIZONA	
	BOOK	PAGE	BOOK	PAGE	SERIAL	NO.
DEC NO. 2	2241	153			A MC	14689
ESCONDIDO #1	76	623	1742	78	A MC	14690
FRIJOLE	76	547	2965	149	A MC	14691
HOPE #1	1469	28			A MC	14692
HOPE #2	1469	27			A MC	14693
JULY NO 1	2331	293			A MC	14694
JULY NO 2	2331	292			A MC	14695
LUCKY BOY #1	76	547	1742	76	A MC	14697
MAY 1	1756	197	2838	177	A MC	14698
MAY BIRD #2	890	286	2485	333	A MC	14699
MAY BIRD #3	890	287	2485	334	A MC	14700
MAY BIRD #4	890	288	2485	335	A MC	14701
MAY BIRD #5	890	289	2485	336	A MC	14702
MAY BIRD #6	890	290	2485	337	A MC	14703
MAY BIRD #7	890	291	2485	338	A MC	14704
MAY BIRD #9	977	133	2485	339	A MC	14705
MAY BIRD #10	977	134	2485	340	A MC	14706
MAY BIRD #11	977	135	2485	341	A MC	14707
MAY BIRD #16	977	140	2485	342	A MC	14708
MAY BIRD #17	977	141	2485	343	A MC	14709
MAY BIRD #18	977	142	2485	344	A MC	14710
MAY BIRD #19	977	143	2485	345	A MC	14711
MAY BIRD #21	977	145	2485	346	A MC	14712
MAY BIRD #36	1484	547	2485	347	A MC	14713
MAY BIRD #37	1484	548	2485	348	A MC	14714
MAY BIRD #38	1484	549	2485	349	A MC	14715
MAY BIRD #39	1484	550	2485	350	A MC	14716
MAY BIRD #40	1484	551	2485	351	A MC	14717
MAY BIRD #41	1484	552	2485	352	A MC	14718
MAY BIRD #42	1484	553	2485	353	A MC	14719
MAY BIRD #43	1484	554	2485	354	A MC	14720
MAY BIRD #44	1484	555	2485	355	A MC	14721
MAY BIRD #51	1484	562	2485	356	A MC	14722
MAY BIRD #52	1484	563	2485	357	A MC	14723
MAY BIRD #58	1484	569	2485	358	A MC	14724
MAY BIRD #59	1484	570	2485	359	A MC	14725
MAY BIRD #60	1484	571	2485	360	A MC	14726
MAY BIRD #62	1484	573	2485	361	A MC	14727
MONZONITE NO. I	1602	116			A MC	14728
NEW YEARS EVE EXT. #12	638	131	2731	379	A MC	14729
NEW YEARS EVE EXT. #13	638	132	2731	380	A MC	14730
NEW YEARS EVE EXT. #14	641	66	2731	381	A MC	14731
NEW YEARS EVE EXT. #15	638	133	2731	382	A MC	14732
NEW YEARS EVE EXT. #16	638	138	2747	206	A MC	14733
NEW YEARS EVE EXT. #17	638	129	2731	384	A MC	14734
NEW YEARS EVE EXT. #18	638	135	2731	385	A MC	14735

RECEIVED
B.L.M. AZ STATE OFFICE

SEP 28 1990

7:45 A.M.
PHOENIX, ARIZONA

EXHIBIT "A" CONTINUED

NAME OF CLAIM	ORIGINAL RECORDATION		AMENDED RECORDATION		SERIAL	NO.
	BOOK	PAGE	BOOK	PAGE		
NEW YEARS EVE EXT. #19	638	130	2731	386	A MC	14736
NEW YEARS EVE EXT. #20	638	134	2731	387	A MC	14737
NEW YEARS EVE EXT. #21	638	137	2731	388	A MC	14738
NEW YEARS EVE EXT. #22	638	136	2747	205	A MC	14739
OAKIE #1	821	79	1079	538	A MC	14740
OAKIE #6	821	84	1079	539	A MC	14741
OAKIE #9	821	87	1079	540	A MC	14742
OAKIE NO. 21	2302	199			A MC	14743
OAKIE NO. 22	2302	200			A MC	14744
OAKIE NO. 23	2302	201			A MC	14745
OAKIE NO. 24	2302	202			A MC	14746
OAKIE NO. 25	2302	203			A MC	14747
OAKIE NO. 26	2302	204			A MC	14748
OAKIE NO. 27	2302	205			A MC	14749
OCTOBER NO. 2	2469	245			A MC	14750
PANA BLANCA EXT. NO. 1	784	62	2379	301	A MC	14751
PANA BLANCA EXT. NO. 2	784	63	2379	302	A MC	14752
PANA BLANCA EXT. NO. 3	784	64	2379	303	A MC	14753
PANA BLANCA EXT. NO. 4	784	65	2379	304	A MC	14754
PANA BLANCA EXT. NO. 5	784	66	2556	374	A MC	14755
PANA BLANCA EXTENSION #6	784	68	2379	306	A MC	14756
PANA BLANCA EXTENSION #7	784	67	2556	375	A MC	14757
PANA BLANCA EXT. NO. 8	784	69	2379	308	A MC	14758
P. B. NO. 2	2314	299	2444	238	A MC	14759
P. B. NO. 5	2330	287	2384	183	A MC	14760
P. B. NO. 8	2380	290			A MC	14761
PENA BLANCA #5	681	235	2379	294	A MC	14762
PLADA #1	2731	365			A MC	14763
PLADA #2	2731	366			A MC	14764
PLADA #3	2731	367	2747	207	A MC	14765
PLADA #4	2731	368			A MC	14766
PLADA #5	2731	369			A MC	14767
PLADA #6	2731	370	2769	82	A MC	14768
QUARTZ HILL #3	1648	569	2485	362	A MC	14769
RED HILL EXTENSION #1	512	411	1072	586	A MC	14770
RED HILL EXTENSION #2	512	412	1003	382	A MC	14771
RED HILL EXTENSION #3	512	413	1049	254	A MC	14772
RED HILL EXTENSION #6	646	241	1063	575	A MC	14773
RED HILL EXTENSION #7	646	242	1072	587	A MC	14774
RED HILL EXTENSION #10	646	244	1072	588	A MC	14775
RED HILL EXTENSION #11	646	245	1063	572	A MC	14776
RED HILL EXTENSION #12	646	246	1063	573	A MC	14777
RED HILL EXTENSION #13	646	247	1049	256	A MC	14778
RED HILL EXTENSION #17	821	78	1049	257	A MC	14779
RESERVE NO. 7	822	486			A MC	14781
RESERVE NO. 8	822	487			A MC	14782

EXHIBIT "A" CONTINUED

SEP 28 1990

7:45 A.M.

PHOENIX, ARIZONA

NAME OF CLAIM	ORIGINAL RECORDATION		AMENDED RECORDATION		BLM	
	BOOK	PAGE	BOOK	PAGE	SERIAL	NO.
RESERVE NO. 9	822	488			A MC	14783
RESERVE NO. 10	822	489			A MC	14784
RESERVE NO. 11	822	490			A MC	14785
RESERVE NO. 12	822	491			A MC	14786
RESERVE NO. 13	822	492			A MC	14787
RESERVE NO. 14	822	493			A MC	14788
RESERVE #15	822	494	1154	188	A MC	14789
RESERVE #16	923	581			A MC	14790
RESERVE #17	923	592			A MC	14791
RESERVE #18	923	593			A MC	14792
RESERVE #19	923	594	1154	189	A MC	14793
RESERVE #20	923	595			A MC	14794
RESERVE #21	923	596			A MC	14795
RESERVE #22	932	353			A MC	14796
RESERVE #23	923	582			A MC	14797
RESERVE #24	923	583			A MC	14798
RESERVE #25	923	584			A MC	14799
RESERVE #26	923	585			A MC	14800
RESERVE #27	923	586			A MC	14801
RESERVE #28	923	587			A MC	14802
RESERVE #29	935	566			A MC	14803
RESERVE #30	923	588			A MC	14804
RESERVE #31	923	589			A MC	14805
RESERVE #32	923	590			A MC	14806
RESERVE #33	923	591			A MC	14807
RESERVE #34	935	565			A MC	14808
RESERVE NO. 36 FRACTION	2302	215			A MC	14809
RESERVE NO. 37 FRACTION	2302	216			A MC	14810
RESERVE NO. 38 FRACTION	2302	217			A MC	14811
RESERVE NO. 39 FRACTION	2302	218			A MC	14812
SEPT. NO 4	2331	291			A MC	14813
SEPT. NO 5	2331	290			A MC	14814
SEPT. NO 6	2331	289			A MC	14815
TINAJA #3	836	404	1063	578	A MC	14816
TINAJA #4	836	405	1063	579	A MC	14817
TINAJA #5	836	406	1063	580	A MC	14818
TINAJA #9	836	410	1063	581	A MC	14821
TINAJA #10	836	411	1063	582	A MC	14822
TINAJA #11	836	412	1072	589	A MC	14823
TINAJA #12	836	413	1063	583	A MC	14824
TINAJA NO. 14	883	17			A MC	14825
TINAJA #16	915	298	1089	153	A MC	14826
TINAJA NO. 19	2302	207			A MC	14827
TINAJA NO. 20	2302	208			A MC	14828
TINAJA NO. 21	2302	209			A MC	14829
TINAJA NO. 22	2302	210			A MC	14830

EXHIBIT "A" CONTINUED

NAME OF CLAIM	ORIGINAL RECORDATION		AMENDED RECORDATION		BLM SERIAL NO.	
	BOOK	PAGE	BOOK	PAGE	SERIAL	NO.
TINAJA NO. 23	2302	211			A MC	14831 . .
TINAJA NO. 24	2302	212			A MC	14832 . .
TINAJA NO. 25	2302	213			A MC	14833 . .
TINAJA NO. 26	2302	214			A MC	14834 . .
VIRGINIA #1	1734	53	1746	522	A MC	14835 . .
VIRGINIA #2	1734	54	1746	523	A MC	14836 . .
VIRGINIA #3	1734	55	1746	524	A MC	14837 . .
VIRGINIA #4	1734	56	1748	571	A MC	14838 . .
ANTICIPATION # 9	8011	2117			A MC	267423 . .
ANTICIPATION #10	8011	2120			A MC	267424 . .
ANTICIPATION #20	8011	2123			A MC	267425 . .
ANTICIPATION #24	8011	2125			A MC	267426 . .
TINAJA NO. 6	8011	2135			A MC	267427 . .
TINAJA NO. 7	8011	2133			A MC	267428 . .
COPPER EMPIRE #1	8011	2127			A MC	267429 . .
JULY NO. 5	8011	2129			A MC	267430 . .
RESERVE #3	8011	2131			A MC	267431 . .

RECEIVED
 B.L.M. AZ STATE OFFICE
 SEP 28 1990
 7:45 A.M.
 PHOENIX, ARIZONA

MIKE BOYD, RECORDER
PIMA COUNTY, ARIZONA
CERTIFICATE OF RECORDING

09/18/90
10:34:00

W
CYPRUS MINERALS CO
PO BOX 3299, J J BENSING
9100 E MINERAL CIR
ENGLEWOOD CO 80155

9 PAGES	AT		\$ 13.00
	CONVERSION FEE		3.00
0 AFFIDAVIT	AT	2.00 EACH	.00
0 COPIES	AT	1.00 EACH	.00
1 POSTAGE	AT	1.00 EACH	1.00
0 SEARCHES	AT	10.00 EACH	.00

NO. OF PAGES: 009
SEQUENCE: 90113599
DOCKET: 08875 PAGE: 0785

RECORDING TYPE: AFFIDAVIT PROOF LABOR
GRANTOR: AMC #14600-14604 +
GRANTEE: PROOF LABOR

TOTAL 17.00

JEB
DEPUTY RECORDER

2012 RD16 AMOUNT PAID \$ 17.00
AMOUNT DUE \$.00

MAIL

THE ABOVE SPACE FOR RECORDERS USE ONLY
TO BE RECORDED AS PART OF DOCUMENT

RECEIVED
B.L.M AZ STATE OFFICE

SEP 28 1990

45 A M
PHOENIX, ARIZONA

DO NOT DETACH CERTIFICATE FROM DOCUMENT

8875

785



CYPRUS
Minerals Company

Cyprus Minerals Company
9100 East Mineral Circle
Post Office Box 3299
Englewood, Colorado 80155
303-643-5000

September 25, 1990

Bureau of Land Management
Arizona State Office
Siete Square Building
3707 North Seventh Street
Phoenix, Arizona 85014

RECEIVED
B.L.M. AZ STATE OFFICE

SEP 28 1990

7:45 A.M.
PHOENIX, ARIZONA

Gentlemen:


Enclosed for filing are the following four (4) recorded documents and our check in the amount of \$ 3,395.00 to cover the filing fee:

1. Affidavit of Performance of Annual Work covering 241 unpatented lode mining claims known as the Anticipation #11, et al., BLM Serial Numbers A MC 14600, et al. (Filing fee: \$ 1,205.00).
2. Affidavit of Performance of Annual Work covering 422 unpatented lode mining claims known as the June #1, et al., BLM Serial Numbers A MC 5923, et al. (Filing fee: \$ 2,110.00).
3. Affidavit of Performance of Annual Work covering two (2) unpatented placer claims known as the MCC-54 and MCC-55, BLM Serial Numbers A MC 21795 and 21796 (Filing fee: \$ 10.00).
4. Notice of Intention to Hold covering 14 unpatented mill sites known as the Jane, et al., BLM Serial Numbers A MC 2194, et al. (Filing fee: \$ 70.00).

Please acknowledge receipt of the documents by dating and signing a copy of this letter and return it, along with a BLM date and time-stamped copy of the documents to the attention of J. J. Bensing, Manager, Land at the above letterhead address.

Should you have any questions, please do not hesitate to call me at (303) 643-5188. Thank you for your assistance.

Sincerely,



Pat Brady
Assistant Land Administrator

Enclosures

L-100441, 101210, 101212, 101213
P.O.L. File

RECEIVED
B.L.M. AZ STATE OFFICE

SEP 28 1990

7:45 A.M.
PHOENIX, ARIZONA

Received this _____ day of _____, 1990.

By: _____

Title: _____

BUREAU OF LAND MANAGEMENT FEE SCHEDULE

Recordation of new claims has been increased from a \$5.00 filing fee to a \$10.00 filing fee per claim.

Number of New Filings: 0

X \$ 10.00 per Claim: \$ 0

Regulations now require a \$5.00 filing fee for all documents pertaining to mining claims. As in the past all documents filed must include claim names and BLM serial numbers.

Number of Affidavits: 3

Number of Claims: 665
X \$ 5.00 (per claim)

Sub Total Cost \$ 3325.00
=====

RECEIVED
B.L.M. AZ STATE OFFICE

SEP 28 1990

7:45 A.M.
PHOENIX, ARIZONA

No. of Intent to Hold: 1

Number of Claims: 14
X \$ 5.00 (per claim)

Sub Total Cost \$ 70.00
=====

All other documents pertaining to mining claims (Transfer of Interest, Amendments, etc.) also require a charge of \$5.00 per claim.

Number of Documents: 0

Number of Claims: 0
X \$ 5.00 (per claim)

Sub Total Cost \$ 0
=====

TOTAL AMOUNT ENCLOSED: \$ 3395.00
=====

Accounting Advice/copies are to be returned to:

Cyprus Sierrita Corporation
9100 East Mineral Circle
P. O. Box 3299
Englewood, Colorado 80155

Attn: J. J. Bensing
Manager, Land

By: P. J. Brady
Name: P. J. Brady
Title: Asst. Land Administrator

J. J. PENSING
CYRUS MINERALS COMPANY
9100 EAST MINERAL CIRCLE
P. O. BOX 3299
ENGLEWOOD, COLORADO 80155

UNITED STATES
DEPARTMENT OF THE INTERIOR
BUREAU OF LAND MANAGEMENT

RECEIPT AND ACCOUNTING ADVICE

NO. 1642075 04

SM/AZ 09/28/90
OK
3,395.00

Subject: AFFIDAVITS OF ASSESSMENT WORK (665)
Applicant: ASSESSMENTS - INTENT TO HOLD (14)

2 13 12

CYPRUS SIERRITA CORPORATION
9100 EAST MINERAL CIRCLE
P. O. BOX 3299
ENGLEWOOD, CO 80155

Remitter: SAME - CK #5778
303-643-5000

Assignor:

LEASE MANAGEMENT DATA NEW UPDATE PAYMENT

ORIGINAL SERIAL NO.	ASG.	TYPE	ST.	CTY.	FUND SYMBOL	ACRES/UNITS	RATE
AMC 14600, ET AL							

AMOUNT	ANV. DATE	EXP. DATE	BILL CYC.	S/C	DISTRICT	NEXT BILL	MISC. DATA	U of M	ACTUAL UNITS

ASSIGNMENT SERIAL NO.	ASG.	TYPE	ST.	CTY.	FUND SYMBOL	ACRES/UNITS	RATE

AMOUNT	ANV. DATE	EXP. DATE	BILL CYC.	S/C	DISTRICT	NEXT BILL	MISC. DATA	U of M	ACTUAL UNITS

APPLY REMITTANCE			
ACTION	FUND SYMBOL	CTY.	AMOUNT
FILING FEE			
RENTAL			
UNEARNED			
REFUND			
TOTAL			
AMOUNT DUE			

Remarks:

Acknowledged spm

BY: _____ DATE: _____

Lease in Escrow?
 KGS? Of Interest?
 Auto Escalates? Operating Rights?
 Auto Renew? Operator
 Bond Filed?

FOR MMS USE ONLY		
BILLEE	NUMBER	FOREST REFUGE
OCS SECTION	CODE	



Cyprus Minerals Company
9100 East Mineral Circle
Post Office Box 3299
Englewood, Colorado 80155
303-643-5000

14600
267423
cd
PR

September 12, 1989

Bureau of Land Management
Arizona State Office
Siete Square Building
3707 North 7th Street
Phoenix, Arizona 85014

Gentlemen:

Enclosed for filing is the recorded copy of the Affidavit of Performance of Annual Work covering 241 unpatented lode mining claims known as the Anticipation #11, et al., BLM Serial Numbers A MC 14600, et al. Also enclosed is our check in the amount of \$1,205.00 to cover the filing fee.

Please acknowledge receipt of the Affidavit by dating and signing a copy of this letter and return it, along with a BLM date and time-stamped copy of the Affidavit, to the attention of J. J. Bensing, Manager, Land at the above letterhead address.

Should you have any questions, please do not hesitate to call me at (303) 643-5188. Thank you for your assistance.

Sincerely,

Pat Brady
Assistant Property Administrator

Enclosures

L-100441
P.O.L. File

RECEIVED
B.L.M. AZ STATE OFFICE
SEP 14 1989
7:45 A.M.
PHOENIX, ARIZONA

Received this 14th day of Sept, 1989.

By: Barbara Fast

Title: (Acting) Aect. Tech.

BUREAU OF LAND MANAGEMENT FEE SCHEDULE

Recordation of new claims has been increased from a \$5.00 filing fee to a \$10.00 filing fee per claim.

Number of New Filings: 0

X \$ 10.00 per Claim: \$ 0

Regulations now require a \$5.00 filing fee for all documents pertaining to mining claims. As in the past all documents filed must include claim names and BLM serial numbers.

Number of Affidavits: 1

Number of Claims: 241
X \$ 5.00 (per claim)

Sub Total Cost \$ 1205.00
=====

No. of Intent to Hold: 0

Number of Claims: 0
X \$ 5.00 (per claim)

Sub Total Cost \$ 0
=====

All other documents pertaining to mining claims (Transfer of Interest, Amendments, etc.) also require a charge of \$5.00 per claim.

Number of Documents: 0

Number of Claims: 0
X \$ 5.00 (per claim)

Sub Total Cost \$ 0
=====

TOTAL AMOUNT ENCLOSED: \$ 1205.00
=====

Accounting Advice/copies are to be returned to:

Cyprus Sierrita Corporation
9100 East Mineral Circle
P. O. Box 3299
Englewood, Colorado 80155

Attn: J. J. Bensing
Manager, Land

RECEIVED
B.L.M. AZ STATE OFFICE

SEP 14 1989

7:45 A.M.
PHOENIX, ARIZONA

By: P. J. Brady
Name: P. J. Brady
Title: Asst. Property Administrator

MIKE BOYD, RECORDER
PIMA COUNTY, ARIZONA
CERTIFICATE OF RECORDING

09/01/89
09:39:00

W
CYPRUS MINERALS CO
PO BOX 3299
9100 E MINERAL CIRCLE
ENGLEWOOD CO 80155

9 PAGES	AT	\$	13.00
CONVERSION FEE			3.00
0 AFFIDAVIT	AT	2.00 EACH	.00
0 COPIES	AT	1.00 EACH	.00
1 POSTAGE	AT	1.00 EACH	1.00
0 SEARCHES	AT	10.00 EACH	.00

NO. OF PAGES: 009
SEQUENCE: 89110344
DOCKET: 08614 PAGE: 0670

RECORDING TYPE: AFFIDAVIT PROOF LABOR
GRANTOR: AMC #14600-14604 +
GRANTEE: PROOF LABOR

TOTAL 17.00

JEB
DEPUTY RECORDER

AMOUNT PAID \$ 17.00
2012 REC3 AMOUNT DUE \$.00

MAIL

THE ABOVE SPACE FOR RECORDERS USE ONLY
TO BE RECORDED AS PART OF DOCUMENT

RECEIVED
B.L.M. AZ STATE OFFICE

SEP 14 1989
7:45 A.M.
PHOENIX, ARIZONA

DO NOT DETACH CERTIFICATE FROM DOCUMENT

8614 670

Forward to Cyprus Minerals Inc. 1100 E. Mineral Circle, P.O. Box 3299, Englewood, CO 80155

AFFIDAVIT OF PERFORMANCE OF ANNUAL WORK - ARIZONA

STATE OF COLORADO)
) ss.
COUNTY OF ARAPAHOE)

Daniel M. Aiken, being duly sworn, deposes and says that he is a citizen of the United States and more than eighteen years of age, resides at P. O. Box 653, Green Valley, Arizona 85614, is personally acquainted with the mining claims described in Exhibit "A" attached hereto, situated in Twin Buttes Mining District, Pima County, Arizona.

The location of the claims by Township, Range, and Section, the book and page numbers wherein the original or latest amended location for each claim is recorded and the Bureau of Land Management serial numbers are shown on Exhibit "A", attached hereto and made a part hereof.

That between September 1, 1988 and August 21, 1989, at least \$24,100.00 worth of work and improvements were done and performed upon said claims, not including the location work of said claims, for assessment year ending September 1, 1989; that said work and improvements were made for the benefit of all the claims listed in said Exhibit "A", and all of said claims are contiguous.

Such work and improvements were made by and at the expense of Cyprus Sierrita Corporation, owner of said claims, for the purpose of complying with the laws of the United States pertaining to assessment or annual work, and Cyprus Sierrita Corporation, the said owner and who labored upon said claims and did said work, the same being as follows, to-wit: ACTUAL MINING.

The Affiant is duly authorized by Cyprus Sierrita Corporation to make this Affidavit.

Daniel M. Aiken

Daniel M. Aiken
Cyprus Sierrita Corporation
9100 East Mineral Circle
P. O. Box 3299
Englewood, Colorado 80155

Attention: J. J. Bensing
Manager, Land

RECEIVED
B.L.M. AZ STATE OFFICE

SEP 14 1989

7:45 A.M.
PHOENIX, ARIZONA

STATE OF COLORADO)
) ss.
COUNTY OF ARAPAHOE)

The foregoing instrument was acknowledged before me this 30th day of August, 1989 by Daniel M. Aiken on behalf of Cyprus Sierrita Corporation.

IN WITNESS WHEREOF, I have hereunto set my hand and affixed my notary seal the day and year first above written.



Pat Brady
Notary Public

9100 East Mineral Circle
Englewood, Colorado 80112

My Commission expires: 2-28-92

RECEIVED
B.L.M. AZ STATE OFFICE
SEP 14 1989
7:45 A.M.
PHOENIX, ARIZONA

EXHIBIT "A"

SEP 14 1989

7:45 A.M.

Attached to and made a part of that certain Affidavit of Performance of Annual Work dated the 30th day of August, 1989, covering the following unpatented lode mining claims located in all or portions of Sections 1, 12 and 13, Township 18 South, Range 11 East, and Sections 3, 4, 5, 6, 7, 8, 9, 10, 15, 16, 17, 18, 20, 21 and 22, Township 18 South, Range 12 East, Gila and Salt River Principal Meridian, Twin Buttes Mining District, County of Pima, State of Arizona.

PHOENIX, ARIZONA

NAME OF CLAIM	ORIGINAL RECORDATION		AMENDED RECORDATION		BLM	
	BOOK	PAGE	BOOK	PAGE	SERIAL	NO.
ANTICIPATION #11	818	547			A MC	14600 ✓
ANTICIPATION NO. 13	836	415			A MC	14601 ✓
ANTICIPATION NO. 14	836	416			A MC	14602 ✓
ANTICIPATION # 18	836	420	1306	303	A MC	14603 ✓
ANTICIPATION #19	836	421	1306	304	A MC	14604 ✓
ANTICIPATION #22	915	300			A MC	14606
ANTICIPATION #23	915	301			A MC	14607 ✓
ANTICIPATION #25	923	598			A MC	14609
BLACK JACK #1	77	289	2270	231	A MC	14610 ✓
BLACK JACK #2	77	288	2280	467	A MC	14611 ✓
BLACK JACK #3	77	287	2280	468	A MC	14612 ✓
BLACK JACK #4	77	286	2280	469	A MC	14613 ✓
BLACK JACK EXT. NO. 1	380	37	2280	489	A MC	14614 ✓
BLACK JACK EXT. NO. 2	380	38	2280	490	A MC	14615 ✓
BLUE BELL 1	808	587	2838	180	A MC	14616 ✓
BLUE BELL 2	808	588	2838	181	A MC	14617 ✓
BLUE BELL 3	808	589	2838	182	A MC	14618 ✓
BLUE BELL 4	808	590	2838	183	A MC	14619 ✓
BLUE BELL 5	808	591	2838	184	A MC	14620 ✓
BLUE BELL 6	808	592	2838	185	A MC	14621 ✓
BLUE BELL 7	808	593	2838	186	A MC	14622 ✓
BLUE BELL 8	808	594	2838	187	A MC	14623 ✓
BLUE BELL 9	808	595	2838	188	A MC	14624 ✓
BLUE BELL 10	808	596	2838	189	A MC	14625 ✓
BLUE BELL 11	808	597	2838	190	A MC	14626 ✓
BLUE BELL 12	808	598	2838	191	A MC	14627 ✓
BLUE BELL 13	808	599	2838	192	A MC	14628 ✓
BLUE BELL #14	808	600	2838	193	A MC	14629 ✓
BLUE BELL 15	809	1	2838	194	A MC	14630 ✓
BLUE BELL 16	809	2	2838	195	A MC	14631 ✓
BLUE BELL 17	809	3	2838	196	A MC	14632 ✓
BLUE BELL 18	809	4	2838	197	A MC	14633 ✓
BLUE BELL 19	809	5	2838	198	A MC	14634 ✓
BLUE BELL 20	809	6	2838	199	A MC	14635 ✓
BLUE BELL 21	809	7	2838	200	A MC	14636 ✓
BLUE BELL 22	809	8	2838	201	A MC	14637 ✓
BOUNDARY #7	1340	322			A MC	14638 ✓
BOUNDARY #8	1340	323			A MC	14639 ✓
BOUNDARY #9	1340	324			A MC	14640 ✓
BOUNDARY #10	1340	325			A MC	14641 ✓

EXHIBIT "A" CONTINUED

SEP 14 1989

7:45 A.M.

PHOENIX, ARIZONA

NAME OF CLAIM	ORIGINAL RECORDATION		AMENDED RECORDATION		BLM SERIAL NO.	
	BOOK	PAGE	BOOK	PAGE	SERIAL	NO.
BOUNDARY #11	1340	326			A MC	14642
BOUNDARY #12	1340	327			A MC	14643
BOUNDARY #13	1340	328			A MC	14644
BOUNDARY #14	1340	329			A MC	14645
BOUNDARY #15	1340	330			A MC	14646
BOUNDARY #16	1340	331			A MC	14647
BOUNDARY #17	1340	332			A MC	14648
BOUNDARY #18	1340	333			A MC	14649
BOUNDARY #19	1340	334			A MC	14650
BOUNDARY #20	1340	335			A MC	14651
BOUNDARY #21	1340	336			A MC	14652
BOUNDARY #22	1340	337			A MC	14653
BOUNDARY #23 FRACTION	1340	338			A MC	14654
BOUNDARY #24 FRACTION	1340	339			A MC	14655
COPPER EMPIRE #2	638	148	1306	307	A MC	14657
COPPER EMPIRE #3	817	51	1306	308	A MC	14658
COPPER EMPIRE #4	817	52	1306	309	A MC	14659
COPPER EMPIRE #5	817	53	1306	310	A MC	14660
COPPER EMPIRE #6	817	54	1306	311	A MC	14661
COPPER EMPIRE #7	817	55	2838	178	A MC	14662
COPPER EMPIRE #8	817	56	1306	313	A MC	14663
COPPER EMPIRE #9	817	57	2838	179	A MC	14664
COPPER EMPIRE #10	817	58	1306	315	A MC	14665
COPPER GIANT #1	638	139	2731	371	A MC	14666
COPPER GIANT #2	638	140	2731	372	A MC	14667
COPPER GIANT #3	638	141	2731	373	A MC	14668
COPPER GIANT #4	638	142	2731	374	A MC	14669
COPPER GIANT #5	638	143	2731	375	A MC	14670
COPPER GIANT #6	638	144	2731	376	A MC	14671
COPPER GIANT #7	638	145	2731	377	A MC	14672
COPPER GIANT #8	638	146	2731	378	A MC	14673
COPPER JOHN EXTENSION #19	580	199	1038	524	A MC	14674
COPPER JOHN EXTENSION #21	580	201	1038	526	A MC	14675
COPPER JOHN EXTENSION #23	580	203	1038	527	A MC	14676
COPPER JOHN EXTENSION #24	580	204	1063	584	A MC	14677
COPPER JOHN EXTENSION #25	580	205	1038	528	A MC	14678
COPPER JOHN EXTENSION #26	580	206	1049	250	A MC	14679
COPPER JOHN EXTENSION #27	580	207	1063	585	A MC	14680
COPPER JOHN EXTENSION #28	580	208	1063	586	A MC	14681
COPPER JOHN EXTENSION #29	580	209	1063	587	A MC	14682
COPPER JOHN EXTENSION #30	580	210	1063	588	A MC	14683
COPPER JOHN EXTENSION #31	580	211	1079	541	A MC	14684
COPPER JOHN EXTENSION #35	580	215	1049	251	A MC	14685
COPPER JOHN EXTENSION #42	784	59	2740	104	A MC	14686
COPPER JOHN EXTENSION #43	784	60	2740	105	A MC	14687
DEC NO. 1	2241	152			A MC	14688

SEP 14 1989

7:45 A.M.
PHOENIX, ARIZONA
BLM

NAME OF CLAIM	ORIGINAL RECORDATION		AMENDED RECORDATION		SERIAL	NO.
	BOOK	PAGE	BOOK	PAGE		
DEC NO. 2	2241	153			A MC	14689
ESCONDIDO #1	76	623	1742	78	A MC	14690
FRIJOLE	76	547	2965	149	A MC	14691
HOPE #1	1469	28			A MC	14692
HOPE #2	1469	27			A MC	14693
JULY NO 1	2331	293			A MC	14694
JULY NO 2	2331	292			A MC	14695
LUCKY BOY #1	76	547	1742	76	A MC	14697
MAY 1	1756	197	2838	177	A MC	14698
MAY BIRD #2	890	286	2485	333	A MC	14699
MAY BIRD #3	890	287	2485	334	A MC	14700
MAY BIRD #4	890	288	2485	335	A MC	14701
MAY BIRD #5	890	289	2485	336	A MC	14702
MAY BIRD #6	890	290	2485	337	A MC	14703
MAY BIRD #7	890	291	2485	338	A MC	14704
MAY BIRD #9	977	133	2485	339	A MC	14705
MAY BIRD #10	977	134	2485	340	A MC	14706
MAY BIRD #11	977	135	2485	341	A MC	14707
MAY BIRD #16	977	140	2485	342	A MC	14708
MAY BIRD #17	977	141	2485	343	A MC	14709
MAY BIRD #18	977	142	2485	344	A MC	14710
MAY BIRD #19	977	143	2485	345	A MC	14711
MAY BIRD #21	977	145	2485	346	A MC	14712
MAY BIRD #36	1484	547	2485	347	A MC	14713
MAY BIRD #37	1484	548	2485	348	A MC	14714
MAY BIRD #38	1484	549	2485	349	A MC	14715
MAY BIRD #39	1484	550	2485	350	A MC	14716
MAY BIRD #40	1484	551	2485	351	A MC	14717
MAY BIRD #41	1484	552	2485	352	A MC	14718
MAY BIRD #42	1484	553	2485	353	A MC	14719
MAY BIRD #43	1484	554	2485	354	A MC	14720
MAY BIRD #44	1484	555	2485	355	A MC	14721
MAY BIRD #51	1484	562	2485	356	A MC	14722
MAY BIRD #52	1484	563	2485	357	A MC	14723
MAY BIRD #58	1484	569	2485	358	A MC	14724
MAY BIRD #59	1484	570	2485	359	A MC	14725
MAY BIRD #60	1484	571	2485	360	A MC	14726
MAY BIRD #62	1484	573	2485	361	A MC	14727
MONZONITE NO. I	1602	116			A MC	14728
NEW YEARS EVE EXT. #12	638	131	2731	379	A MC	14729
NEW YEARS EVE EXT. #13	638	132	2731	380	A MC	14730
NEW YEARS EVE EXT. #14	641	66	2731	381	A MC	14731
NEW YEARS EVE EXT. #15	638	133	2731	382	A MC	14732
NEW YEARS EVE EXT. #16	638	138	2747	206	A MC	14733
NEW YEARS EVE EXT. #17	638	129	2731	384	A MC	14734
NEW YEARS EVE EXT. #18	638	135	2731	385	A MC	14735

RECEIVED
B.L.M. AZ STATE OFFICE

SEP 14 1989

7:45 A.M.
PHOENIX, ARIZONA
BLM

EXHIBIT "A" CONTINUED

NAME OF CLAIM	ORIGINAL RECORDATION		AMENDED RECORDATION		SERIAL	NO.
	BOOK	PAGE	BOOK	PAGE		
NEW YEARS EVE EXT. #19	638	130	2731	386	A MC	14736 ✓
NEW YEARS EVE EXT. #20	638	134	2731	387	A MC	14737 ✓
NEW YEARS EVE EXT. #21	638	137	2731	388	A MC	14738 ✓
NEW YEARS EVE EXT. #22	638	136	2747	205	A MC	14739 ✓
OAKIE #1	821	79	1079	538	A MC	14740 ✓
OAKIE #6	821	84	1079	539	A MC	14741 ✓
OAKIE #9	821	87	1079	540	A MC	14742 ✓
OAKIE NO. 21	2302	199			A MC	14743 ✓
OAKIE NO. 22	2302	200			A MC	14744 ✓
OAKIE NO. 23	2302	201			A MC	14745 ✓
OAKIE NO. 24	2302	202			A MC	14746 ✓
OAKIE NO. 25	2302	203			A MC	14747 ✓
OAKIE NO. 26	2302	204			A MC	14748 ✓
OAKIE NO. 27	2302	205			A MC	14749 ✓
OCTOBER NO. 2	2469	245			A MC	14750 ✓
PANA BLANCA EXT. NO. 1	784	62	2379	301	A MC	14751 ✓
PANA BLANCA EXT. NO. 2	784	63	2379	302	A MC	14752 ✓
PANA BLANCA EXT. NO. 3	784	64	2379	303	A MC	14753 ✓
PANA BLANCA EXT. NO. 4	784	65	2379	304	A MC	14754 ✓
PANA BLANCA EXT. NO. 5	784	66	2556	374	A MC	14755 ✓
PANA BLANCA EXTENSION #6	784	68	2379	306	A MC	14756 ✓
PANA BLANCA EXTENSION #7	784	67	2556	375	A MC	14757 ✓
PANA BLANCA EXT. NO. 8	784	69	2379	308	A MC	14758 ✓
P. B. NO. 2	2314	299	2444	238	A MC	14759 ✓
P. B. NO. 5	2330	287	2384	183	A MC	14760 ✓
P. B. NO. 8	2380	290			A MC	14761 ✓
PENA BLANCA #5	681	235	2379	294	A MC	14762 ✓
PLADA #1	2731	365			A MC	14763 ✓
PLADA #2	2731	366			A MC	14764 ✓
PLADA #3	2731	367	2747	207	A MC	14765 ✓
PLADA #4	2731	368			A MC	14766 ✓
PLADA #5	2731	369			A MC	14767 ✓
PLADA #6	2731	370	2769	82	A MC	14768 ✓
QUARTZ HILL #3	1648	569	2485	362	A MC	14769 ✓
RED HILL EXTENSION #1	512	411	1072	586	A MC	14770 ✓
RED HILL EXTENSION #2	512	412	1003	382	A MC	14771 ✓
RED HILL EXTENSION #3	512	413	1049	254	A MC	14772 ✓
RED HILL EXTENSION #6	646	241	1063	575	A MC	14773 ✓
RED HILL EXTENSION #7	646	242	1072	587	A MC	14774 ✓
RED HILL EXTENSION #10	646	244	1072	588	A MC	14775 ✓
RED HILL EXTENSION #11	646	245	1063	572	A MC	14776 ✓
RED HILL EXTENSION #12	646	246	1063	573	A MC	14777 ✓
RED HILL EXTENSION #13	646	247	1049	256	A MC	14778 ✓
RED HILL EXTENSION #17	821	78	1049	257	A MC	14779 ✓
RESERVE NO. 7	822	486			A MC	14781 ✓
RESERVE NO. 8	822	487			A MC	14782 ✓

HL

EXHIBIT "A" CONTINUED

SEP 14 1989

7:45 A.M.

PHOENIX, ARIZONA
BLM

NAME OF CLAIM	ORIGINAL RECORDATION		AMENDED RECORDATION		SERIAL	NO.
	BOOK	PAGE	BOOK	PAGE		
RESERVE NO. 9	822	488			A MC	14783 ✓
RESERVE NO. 10	822	489			A MC	14784 ✓
RESERVE NO. 11	822	490			A MC	14785 ✓
RESERVE NO. 12	822	491			A MC	14786 ✓
RESERVE NO. 13	822	492			A MC	14787 ✓
RESERVE NO. 14	822	493			A MC	14788 ✓
RESERVE #15	822	494			A MC	14789 ✓
RESERVE #16	923	581	1154	188	A MC	14790 ✓
RESERVE #17	923	592			A MC	14791 ✓
RESERVE #18	923	593			A MC	14792 ✓
RESERVE #19	923	594			A MC	14793 ✓
RESERVE #20	923	595	1154	189	A MC	14794 ✓
RESERVE #21	923	596			A MC	14795 ✓
RESERVE #22	932	353			A MC	14796 ✓
RESERVE #23	923	582			A MC	14797 ✓
RESERVE #24	923	583			A MC	14798 ✓
RESERVE #25	923	584			A MC	14799 ✓
RESERVE #26	923	585			A MC	14800 ✓
RESERVE #27	923	586			A MC	14801 ✓
RESERVE #28	923	587			A MC	14802 ✓
RESERVE #29	935	566			A MC	14803 ✓
RESERVE #30	923	588			A MC	14804 ✓
RESERVE #31	923	589			A MC	14805 ✓
RESERVE #32	923	590			A MC	14806 ✓
RESERVE #33	923	591			A MC	14807 ✓
RESERVE #34	935	565			A MC	14808 ✓
RESERVE NO. 36 FRACTION	2302	215			A MC	14809 ✓
RESERVE NO. 37 FRACTION	2302	216			A MC	14810 ✓
RESERVE NO. 38 FRACTION	2302	217			A MC	14811 ✓
RESERVE NO. 39 FRACTION	2302	218			A MC	14812 ✓
SEPT. NO 4	2331	291			A MC	14813 ✓
SEPT. NO 5	2331	290			A MC	14814 ✓
SEPT. NO 6	2331	289			A MC	14815 ✓
TINAJA #3	836	404	1063	578	A MC	14816 ✓
TINAJA #4	836	405	1063	579	A MC	14817 ✓
TINAJA #5	836	406	1063	580	A MC	14818 ✓
TINAJA #9	836	410	1063	581	A MC	14821 ✓
TINAJA #10	836	411	1063	582	A MC	14822 ✓
TINAJA #11	836	412	1072	589	A MC	14823 ✓
TINAJA #12	836	413	1063	583	A MC	14824 ✓
TINAJA NO. 14	883	17			A MC	14825 ✓
TINAJA #16	915	298	1089	153	A MC	14826 ✓
TINAJA NO. 19	2302	207			A MC	14827 ✓
TINAJA NO. 20	2302	208			A MC	14828 ✓
TINAJA NO. 21	2302	209			A MC	14829 ✓
TINAJA NO. 22	2302	210			A MC	14830 ✓

EXHIBIT "A" CONTINUED

NAME OF CLAIM	ORIGINAL RECORDATION		AMENDED RECORDATION		BLM SERIAL NO.	
	BOOK	PAGE	BOOK	PAGE	SERIAL	NO.
TINAJA NO. 23	2302	211			A MC	14831
TINAJA NO. 24	2302	212			A MC	14832
TINAJA NO. 25	2302	213			A MC	14833
TINAJA NO. 26	2302	214			A MC	14834
VIRGINIA #1	1734	53	1746	522	A MC	14835
VIRGINIA #2	1734	54	1746	523	A MC	14836
VIRGINIA #3	1734	55	1746	524	A MC	14837
VIRGINIA #4	1734	56	1748	571	A MC	14838
ANTICIPATION # 9	8011	2117			A MC	267423
ANTICIPATION #10	8011	2120			A MC	267424
ANTICIPATION #20	8011	2123			A MC	267425
ANTICIPATION #24	8011	2125			A MC	267426
TINAJA NO. 6	8011	2135			A MC	267427
TINAJA NO. 7	8011	2133			A MC	267428
COPPER EMPIRE #1	8011	2127			A MC	267429
JULY NO. 5	8011	2129			A MC	267430
RESERVE #3	8011	2131			A MC	267431

RECEIVED
 B.L.M. AZ STA
 SEP 14 1989
 7:45 A.
 PHOENIX, A.

BLM
 PHOENIX, AZ

CD
TR

(02) 241-5550

A MC 267423
A MC 14598
(922-cd)

September 26, 1989

Mr. Alan Yoshida
Cyprus Minerals Company
P.O. Box 3299
Englewood, Colorado 80155

Dear Mr. Yoshida:

This letter is offered to remedy the fact that an error was made on our part in issuing our letter of September 21, 1989 (copy enclosed). The July No. 5 and Reserve No. 3 had been relocated and assigned Bureau of Land Management serial numbers A MC 267430 and 267431 respectively. These numbers were included in your 1989 affidavit of assessment work and have been updated for assessment year 1989.

Please disregard our letter as mentioned above, and accept our apologies for any inconvenience this may have caused.

Sincerely,

151 Alan Rabinoff

Alan Rabinoff
Chief, Branch of
Mining Law Administration

Enclosure

DAVIDSON:9/25/89

25A

(922 cd)
A NC 14598

September 21, 1989

Cyprus Mineral Company
P.O. Box 3299
Englewood, Colorado 80155

NOTICE TO MINING CLAIMANT(S)

WE CANNOT GIVE YOU ASSESSMENT CREDIT FOR 1989 FOR THE CLAIMS LISTED BELOW BECAUSE THEY ARE CLOSED OUT AND ARE THEREFORE INACTIVE. A COPY OF YOUR RELINQUISHMENT DATED MARCH 30, 1987 CLOSING THESE CLAIMS IS ENCLOSED FOR YOUR INFORMATION. SHOULD YOU HAVE QUESTIONS CALL OUR BRANCH OF MINING LAW ADMINISTRATION AT (602) 241-5550.

BLM - A MC SERIAL NUMBERS

CLAIM NAMES

14696

July No. 5

14780

Reserve No. 3 Amended

DAVIDSON:9/21/89

386TM

UNITED STATES
DEPARTMENT OF THE INTERIOR
BUREAU OF LAND MANAGEMENT

RECEIPT AND ACCOUNTING ADVICE

NO. 1673054
ok 02
120500

Subject: AFFIDAVIT OF LABOR (241) BAF/AZ 09-14-89 0 19 12

Applicant: CYPRUS MINERALS
9100 E. MINERAL CIRCLE
PO BOX 3299
ENGLEWOOD, CO 80155

Remitter: SAME - CK #5516
303-643-5000

Assignor:

LEASE MANAGEMENT DATA NEW UPDATE PAYMENT

ORIGINAL SERIAL NO.	ASG.	TYPE	ST.	CTY.	FUND SYMBOL	ACRES/UNITS	RATE
AMC 14800 ET AL		(PER ATTACHED)					

AMOUNT	ANV. DATE	EXP. DATE	BILL CYC.	S/C	DISTRICT	NEXT BILL	MISC. DATA	U of M	ACTUAL UNITS

ASSIGNMENT SERIAL NO.	ASG.	TYPE	ST.	CTY.	FUND SYMBOL	ACRES/UNITS	RATE

AMOUNT	ANV. DATE	EXP. DATE	BILL CYC.	S/C	DISTRICT	NEXT BILL	MISC. DATA	U of M	ACTUAL UNITS

APPLY REMITTANCE			
ACTION	FUND SYMBOL	CTY.	AMOUNT
FILING FEE			
RENTAL			
UNEARNED			
REFUND			
TOTAL			
AMOUNT DUE			

Remarks:

Acknowledged - Baf

BY: _____ DATE: _____

Lease in Escrow?
 KGS? Of Interest?
 Auto Escalates? Operating Rights?
 Auto Renew? Operator
 Bond Filed?

FOR MMS USE ONLY		
BILLEE	NUMBER	FOREST REFUGE
OCS SECTION	CODE	



CYPRUS
Minerals Company

Cyprus Minerals Company
9100 East Mineral Circle
Post Office Box 3299
Englewood, Colorado 80155
303-643-5000

14600
267423
cd

November 29, 1988

Bureau of Land Management
Arizona State Office
Siete Square Building
3707 North 7th Street
Phoenix, Arizona 85014

Gentlemen:

Enclosed for your files is the recorded copy of the Affidavit of Performance of Annual Work covering the unpatented lode mining claims known as the Anticipation #11, et al., BLM Serial Numbers A MC 14600, et al.

Should you have any questions, please call me at (303) 643-5188.

Sincerely,

Pat Brady

Pat Brady
Assistant Property Administrator

/pb

Enc.

J. J. Bensing/P.O.L. File

L-100441

RECEIVED
B.L.M. AZ STATE OFFICE

DEC 01 1988

7:45 A.M.
PHOENIX, ARIZONA

AFFIDAVIT OF PERFORMANCE OF ANNUAL WORK - ARIZONA

STATE OF ARIZONA)
) ss.
COUNTY OF PIMA)

Daniel M. Aiken, being duly sworn, deposes and says that he is a citizen of the United States and more than eighteen years of age, resides at P. O. Box 653, Green Valley, Arizona 85614, is personally acquainted with the mining claims described in Exhibit "A" attached hereto, situated in Twin Buttes Mining District, Pima County, Arizona.

The location of the claims by Township, Range, and Section, the book and page numbers wherein the original or latest amended location for each claim is recorded and the Bureau of Land Management serial numbers are shown on Exhibit "A", attached hereto and made a part hereof.

That between the 1st day of January, 1988 and the 31st day of July, 1988, at least \$24,100.00 worth of work and improvements were done and performed upon said claims, not including the location work of said claims and such work and improvements were made by and at the expense of Cyprus Sierrita Corporation, owner of said claims, for the purpose of complying with the laws of the United States pertaining to assessment work, and Cyprus Sierrita Corporation, the said owner and who labored upon said claims and did said work, the same being as follows to-wit:

ACTUAL MINING: CYPRUS SIERRITA CORPORATION
9100 EAST MINERAL CIRCLE
P. O. BOX 3299
ENGLEWOOD, COLORADO 80155

The Affiant is duly authorized by Cyprus Sierrita Corporation to make this Affidavit.

Daniel M. Aiken

Daniel M. Aiken
Cyprus Sierrita Corporation
9100 East Mineral Circle
P. O. Box 3299
Englewood, Colorado 80155



Attention: J. J. Bensing
Supervisor, Property Management


RECEIVED
B.L.M. AZ STATE OFFICE

DEC 01 1988
7:45 A.M.
PHOENIX, ARIZONA

STATE OF ARIZONA)
) ss.
COUNTY OF PIMA)

The foregoing instrument was acknowledged before me this 5th day of October, 1988, by Daniel M. Aiken on behalf of Cyprus Sierrita Corporation.

IN WITNESS WHEREOF, I have hereunto set my hand and affixed my notary seal the day and year first above written.



Notary Public

P.O. Box 527

GREEN VALLEY, AZ. 85622

Address

My Commission Expires July 27, 1990

My Commission expires: _____

L-100441

RECEIVED
B.L.M. AZ STATE OFFICE

DEC 01 1988

7:45 A.M.
PHOENIX, ARIZONA

8393 1716

EXHIBIT "A"

Attached to and made a part of that certain Affidavit of Performance of Annual Work dated the 5th day of October, 1988, covering the following unpatented lode mining claims located in all or portions of Sections 1, 12 and 13, Township 18 South, Range 11 East, and Sections 3, 4, 5, 6, 7, 8, 9, 10, 15, 16, 17, 18, 20, 21 and 22, Township 18 South, Range 12 East, Gila and Salt River Principal Meridian, Twin Buttes Mining District, County of Pima, State of Arizona.

NAME OF CLAIM	ORIGINAL RECORDATION		AMENDED RECORDATION		BLM SERIAL NO.	
	BOOK	PAGE	BOOK	PAGE	SERIAL	NO.
ANTICIPATION #11	818	547	1306	302	A MC	14600 ✓
ANTICIPATION NO. 13	836	415			A MC	14601 ✓
ANTICIPATION NO. 14	836	416			A MC	14602 ✓
ANTICIPATION # 18	836	420	1306	303	A MC	14603 ✓
ANTICIPATION #19	836	421	1306	304	A MC	14604 ✓
ANTICIPATION #22	915	300			A MC	14606 ✓
ANTICIPATION #23	915	301			A MC	14607 ✓
ANTICIPATION #25	923	598			A MC	14609 ✓
BLACK JACK #1	77	289	2270	231	A MC	14610 ✓
BLACK JACK #2	77	288	2280	467	A MC	14611 ✓
BLACK JACK #3	77	287	2280	468	A MC	14612 ✓
BLACK JACK #4	77	286	2280	469	A MC	14613 ✓
BLACK JACK EXT. NO. 1	380	37	2280	489	A MC	14614 ✓
BLACK JACK EXT. NO. 2	380	38	2280	490	A MC	14615 ✓
BLUE BELL 1	808	587	2838	180	A MC	14616 ✓
BLUE BELL 2	808	588	2838	181	A MC	14617 ✓
BLUE BELL 3	808	589	2838	182	A MC	14618 ✓
BLUE BELL 4	808	590	2838	183	A MC	14619 ✓
BLUE BELL 5	808	591	2838	184	A MC	14620 ✓
BLUE BELL 6	808	592	2838	185	A MC	14621 ✓
BLUE BELL 7	808	593	2838	186	A MC	14622 ✓
BLUE BELL 8	808	594	2838	187	A MC	14623 ✓
BLUE BELL 9	808	595	2838	188	A MC	14624 ✓
BLUE BELL 10	808	596	2838	189	A MC	14625 ✓
BLUE BELL 11	808	597	2838	190	A MC	14626 ✓
BLUE BELL 12	808	598	2838	191	A MC	14627 ✓
BLUE BELL 13	808	599	2838	192	A MC	14628 ✓
BLUE BELL #14	808	600	2838	193	A MC	14629 ✓
BLUE BELL 15	809	1	2838	194	A MC	14630 ✓
BLUE BELL 16	809	2	2838	195	A MC	14631 ✓
BLUE BELL 17	809	3	2838	196	A MC	14632 ✓
BLUE BELL 18	809	4	2838	197	A MC	14633 ✓
BLUE BELL 19	809	5	2838	198	A MC	14634 ✓
BLUE BELL 20	809	6	2838	199	A MC	14635 ✓
BLUE BELL 21	809	7	2838	200	A MC	14636 ✓
BLUE BELL 22	809	8	2838	201	A MC	14637 ✓
BOUNDARY #7	1340	322			A MC	14638 ✓
BOUNDARY #8	1340	323			A MC	14639 ✓
BOUNDARY #9	1340	324			A MC	14640 ✓
BOUNDARY #10	1340	325			A MC	14641 ✓

RECEIVED

BLM. AZ STATE OFFICE

DEC 01 1988

EXHIBIT "A" CONTINUED

NAME OF CLAIM	ORIGINAL RECORDATION		AMENDED RECORDATION		BLM SERIAL NO.	
	BOOK	PAGE	BOOK	PAGE		
BOUNDARY #11	1340	326			A MC	14642 ✓
BOUNDARY #12	1340	327			A MC	14643 ✓
BOUNDARY #13	1340	328			A MC	14644 ✓
BOUNDARY #14	1340	329			A MC	14645 ✓
BOUNDARY #15	1340	330			A MC	14646 ✓
BOUNDARY #16	1340	331			A MC	14647 ✓
BOUNDARY #17	1340	332			A MC	14648 ✓
BOUNDARY #18	1340	333			A MC	14649 ✓
BOUNDARY #19	1340	334			A MC	14650 ✓
BOUNDARY #20	1340	335			A MC	14651 ✓
BOUNDARY #21	1340	336			A MC	14652 ✓
BOUNDARY #22	1340	337			A MC	14653 ✓
BOUNDARY #23 FRACTION	1340	338			A MC	14654 ✓
BOUNDARY #24 FRACTION	1340	339			A MC	14655 ✓
COPPER EMPIRE #2	638	148	1306	307	A MC	14657 ✓
COPPER EMPIRE #3	817	51	1306	308	A MC	14658 ✓
COPPER EMPIRE #4	817	52	1306	309	A MC	14659 ✓
COPPER EMPIRE #5	817	53	1306	310	A MC	14660 ✓
COPPER EMPIRE #6	817	54	1306	311	A MC	14661 ✓
COPPER EMPIRE #7	817	55	2838	178	A MC	14662 ✓
COPPER EMPIRE #8	817	56	1306	313	A MC	14663 ✓
COPPER EMPIRE #9	817	57	2838	179	A MC	14664 ✓
COPPER EMPIRE #10	817	58	1306	315	A MC	14665 ✓
COPPER GIANT #1	638	139	2731	371	A MC	14666 ✓
COPPER GIANT #2	638	140	2731	372	A MC	14667 ✓
COPPER GIANT #3	638	141	2731	373	A MC	14668 ✓
COPPER GIANT #4	638	142	2731	374	A MC	14669 ✓
COPPER GIANT #5	638	143	2731	375	A MC	14670 ✓
COPPER GIANT #6	638	144	2731	376	A MC	14671 ✓
COPPER GIANT #7	638	145	2731	377	A MC	14672 ✓
COPPER GIANT #8	638	146	2731	378	A MC	14673 ✓
COPPER JOHN EXTENSION #19	580	199	1038	524	A MC	14674 ✓
COPPER JOHN EXTENSION #21	580	201	1038	526	A MC	14675 ✓
COPPER JOHN EXTENSION #23	580	203	1038	527	A MC	14676 ✓
COPPER JOHN EXTENSION #24	580	204	1063	584	A MC	14677 ✓
COPPER JOHN EXTENSION #25	580	205	1038	528	A MC	14678 ✓
COPPER JOHN EXTENSION #26	580	206	1049	250	A MC	14679 ✓
COPPER JOHN EXTENSION #27	580	207	1063	585	A MC	14680 ✓
COPPER JOHN EXTENSION #28	580	208	1063	586	A MC	14681 ✓
COPPER JOHN EXTENSION #29	580	209	1063	587	A MC	14682 ✓
COPPER JOHN EXTENSION #30	580	210	1063	588	A MC	14683 ✓
COPPER JOHN EXTENSION #31	580	211	1079	541	A MC	14684 ✓
COPPER JOHN EXTENSION #35	580	215	1049	251	A MC	14685 ✓
COPPER JOHN EXTENSION #42	784	59	2740	104	A MC	14686 ✓
COPPER JOHN EXTENSION #43	784	60	2740	105	A MC	14687 ✓
DEC NO. 1	2241	152			A MC	14688 ✓

B.L.M. AZ STATE OFFICE

L-100441
 DEC 01 1988
 7:45 A.M.
 PHOENIX, ARIZONA

EXHIBIT "A" CONTINUED

NAME OF CLAIM	ORIGINAL RECORDATION		AMENDED RECORDATION		BLM SERIAL NO.	
	BOOK	PAGE	BOOK	PAGE	SERIAL	NO.
DEC NO. 2	2241	153			A MC	14689 ✓
ESCONDIDO #1	76	623	1742	78	A MC	14690 ✓
FRIJOLE	76	547	2965	149	A MC	14691 ✓
HOPE #1	1469	28			A MC	14692 ✓
HOPE #2	1469	27			A MC	14693 ✓
JULY NO 1	2331	293			A MC	14694 ✓
JULY NO 2	2331	292			A MC	14695 ✓
LUCKY BOY #1	76	547	1742	76	A MC	14697 ✓
MAY 1	1756	197	2838	177	A MC	14698 ✓
MAY BIRD #2	890	286	2485	333	A MC	14699 ✓
MAY BIRD #3	890	287	2485	334	A MC	14700 ✓
MAY BIRD #4	890	288	2485	335	A MC	14701 ✓
MAY BIRD #5	890	289	2485	336	A MC	14702 ✓
MAY BIRD #6	890	290	2485	337	A MC	14703 ✓
MAY BIRD #7	890	291	2485	338	A MC	14704 ✓
MAY BIRD #9	977	133	2485	339	A MC	14705 ✓
MAY BIRD #10	977	134	2485	340	A MC	14706 ✓
MAY BIRD #11	977	135	2485	341	A MC	14707 ✓
MAY BIRD #16	977	140	2485	342	A MC	14708 ✓
MAY BIRD #17	977	141	2485	343	A MC	14709 ✓
MAY BIRD #18	977	142	2485	344	A MC	14710 ✓
MAY BIRD #19	977	143	2485	345	A MC	14711 ✓
MAY BIRD #21	977	145	2485	346	A MC	14712 ✓
MAY BIRD #36	1484	547	2485	347	A MC	14713 ✓
MAY BIRD #37	1484	548	2485	348	A MC	14714 ✓
MAY BIRD #38	1484	549	2485	349	A MC	14715 ✓
MAY BIRD #39	1484	550	2485	350	A MC	14716 ✓
MAY BIRD #40	1484	551	2485	351	A MC	14717 ✓
MAY BIRD #41	1484	552	2485	352	A MC	14718 ✓
MAY BIRD #42	1484	553	2485	353	A MC	14719 ✓
MAY BIRD #43	1484	554	2485	354	A MC	14720 ✓
MAY BIRD #44	1484	555	2485	355	A MC	14721 ✓
MAY BIRD #51	1484	562	2485	356	A MC	14722 ✓
MAY BIRD #52	1484	563	2485	357	A MC	14723 ✓
MAY BIRD #58	1484	569	2485	358	A MC	14724 ✓
MAY BIRD #59	1484	570	2485	359	A MC	14725 ✓
MAY BIRD #60	1484	571	2485	360	A MC	14726 ✓
MAY BIRD #62	1484	573	2485	361	A MC	14727 ✓
MONZONITE NO. I	1602	116			A MC	14728 ✓
NEW YEARS EVE EXT. #12	638	131	2731	379	A MC	14729 ✓
NEW YEARS EVE EXT. #13	638	132	2731	380	A MC	14730 ✓
NEW YEARS EVE EXT. #14	641	66	2731	381	A MC	14731 ✓
NEW YEARS EVE EXT. #15	638	133	2731	382	A MC	14732 ✓
NEW YEARS EVE EXT. #16	638	138	2747	206	A MC	14733 ✓
NEW YEARS EVE EXT. #17	638	129	2731	384	A MC	14734 ✓
NEW YEARS EVE EXT. #18	638	135	2731	385	A MC	14735 ✓

RECEIVED

B.L.M. AZ STATE OFFICE

EXHIBIT "A" CONTINUED

NAME OF CLAIM	ORIGINAL RECORDATION		AMENDED RECORDATION		BLM SERIAL NO.	
	BOOK	PAGE	BOOK	PAGE	SERIAL	NO.
NEW YEARS EVE EXT. #19	638	130	2731	386	A MC	14736 ✓
NEW YEARS EVE EXT. #20	638	134	2731	387	A MC	14737 ✓
NEW YEARS EVE EXT. #21	638	137	2731	388	A MC	14738 ✓
NEW YEARS EVE EXT. #22	638	136	2747	205	A MC	14739 ✓
OAKIE #1	821	79	1079	538	A MC	14740 ✓
OAKIE #6	821	84	1079	539	A MC	14741 ✓
OAKIE #9	821	87	1079	540	A MC	14742 ✓
OAKIE NO. 21	2302	199			A MC	14743 ✓
OAKIE NO. 22	2302	200			A MC	14744 ✓
OAKIE NO. 23	2302	201			A MC	14745 ✓
OAKIE NO. 24	2302	202			A MC	14746 ✓
OAKIE NO. 25	2302	203			A MC	14747 ✓
OAKIE NO. 26	2302	204			A MC	14748 ✓
OAKIE NO. 27	2302	205			A MC	14749 ✓
OCTOBER NO. 2	2469	245			A MC	14750 ✓
PANA BLANCA EXT. NO. 1	784	62	2379	301	A MC	14751 ✓
PANA BLANCA EXT. NO. 2	784	63	2379	302	A MC	14752 ✓
PANA BLANCA EXT. NO. 3	784	64	2379	303	A MC	14753 ✓
PANA BLANCA EXT. NO. 4	784	65	2379	304	A MC	14754 ✓
PANA BLANCA EXT. NO. 5	784	66	2556	374	A MC	14755 ✓
PANA BLANCA EXTENTION #6	784	68	2379	306	A MC	14756 ✓
PANA BLANCA EXTENTION #7	784	67	2556	375	A MC	14757 ✓
PANA BLANCA EXT. NO. 8	784	69	2379	308	A MC	14758 ✓
P. B. NO. 2	2314	299	2444	238	A MC	14759 ✓
P. B. NO. 5	2330	287	2384	183	A MC	14760 ✓
P. B. NO. 8	2380	290			A MC	14761 ✓
PENA BLANCA #5	681	235	2379	294	A MC	14762 ✓
PLADA #1	2731	365			A MC	14763 ✓
PLADA #2	2731	366			A MC	14764 ✓
PLADA #3	2731	367	2747	207	A MC	14765 ✓
PLADA #4	2731	368			A MC	14766 ✓
PLADA #5	2731	369			A MC	14767 ✓
PLADA #6	2731	370	2769	82	A MC	14768 ✓
QUARTZ HILL #3	1648	569	2485	362	A MC	14769 ✓
RED HILL EXTENSION #1	512	411	1072	586	A MC	14770 ✓
RED HILL EXTENSION #2	512	412	1003	382	A MC	14771 ✓
RED HILL EXTENSION #3	512	413	1049	254	A MC	14772 ✓
RED HILL EXTENSION #6	646	241	1063	575	A MC	14773 ✓
RED HILL EXTENSION #7	646	242	1072	587	A MC	14774 ✓
RED HILL EXTENSION #10	646	244	1072	588	A MC	14775 ✓
RED HILL EXTENSION #11	646	245	1063	572	A MC	14776 ✓
RED HILL EXTENSION #12	646	246	1063	573	A MC	14777 ✓
RED HILL EXTENSION #13	646	247	1049	256	A MC	14778 ✓
RED HILL EXTENSION #17	821	78	1049	257	A MC	14779 ✓
RESERVE NO. 7	822	486			A MC	14781 ✓
RESERVE NO. 8 RECEIVED	822	487			A MC	14782 ✓

B.L.M. AZ STATE OFFICE

EXHIBIT "A" CONTINUED

NAME OF CLAIM	ORIGINAL RECORDATION		AMENDED RECORDATION		BLM SERIAL NO.	
	BOOK	PAGE	BOOK	PAGE	SERIAL	NO.
RESERVE NO. 9	822	488			A MC	14783 ✓
RESERVE NO. 10	822	489			A MC	14784 ✓
RESERVE NO. 11	822	490			A MC	14785 ✓
RESERVE NO. 12	822	491			A MC	14786 ✓
RESERVE NO. 13	822	492			A MC	14787 ✓
RESERVE NO. 14	822	493			A MC	14788 ✓
RESERVE #15	822	494	1154	188	A MC	14789 ✓
RESERVE #16	923	581			A MC	14790 ✓
RESERVE #17	923	592			A MC	14791 ✓
RESERVE #18	923	593			A MC	14792 ✓
RESERVE #19	923	594	1154	189	A MC	14793 ✓
RESERVE #20	923	595			A MC	14794 ✓
RESERVE #21	923	596			A MC	14795 ✓
RESERVE #22	932	353			A MC	14796 ✓
RESERVE #23	923	582			A MC	14797 ✓
RESERVE #24	923	583			A MC	14798 ✓
RESERVE #25	923	584			A MC	14799 ✓
RESERVE #26	923	585			A MC	14800 ✓
RESERVE #27	923	586			A MC	14801 ✓
RESERVE #28	923	587			A MC	14802 ✓
RESERVE #29	935	566			A MC	14803 ✓
RESERVE #30	923	588			A MC	14804 ✓
RESERVE #31	923	589			A MC	14805 ✓
RESERVE #32	923	590			A MC	14806 ✓
RESERVE #33	923	591			A MC	14807 ✓
RESERVE #34	935	565			A MC	14808 ✓
RESERVE NO. 36 FRACTION	2302	215			A MC	14809 ✓
RESERVE NO. 37 FRACTION	2302	216			A MC	14810 ✓
RESERVE NO. 38 FRACTION	2302	217			A MC	14811 ✓
RESERVE NO. 39 FRACTION	2302	218			A MC	14812 ✓
SEPT. NO 4	2331	291			A MC	14813 ✓
SEPT. NO 5	2331	290			A MC	14814 ✓
SEPT. NO 6	2331	289			A MC	14815 ✓
TINAJA #3	836	404	1063	578	A MC	14816 ✓
TINAJA #4	836	405	1063	579	A MC	14817 ✓
TINAJA #5	836	406	1063	580	A MC	14818 ✓
TINAJA #9	836	410	1063	581	A MC	14821 ✓
TINAJA #10	836	411	1063	582	A MC	14822 ✓
TINAJA #11	836	412	1072	589	A MC	14823 ✓
TINAJA #12	836	413	1063	583	A MC	14824 ✓
TINAJA NO. 14	883	17			A MC	14825 ✓
TINAJA #16	915	298	1089	153	A MC	14826 ✓
TINAJA NO. 19	2302	207			A MC	14827 ✓
TINAJA NO. 20	2302	208			A MC	14828 ✓
TINAJA NO. 21	2302	209			A MC	14829 ✓
TINAJA NO. 22	2302	210			A MC	14830 ✓

RECEIVED

B.L.M. AZ STATE OFFICE

DEC 01 1988


EXHIBIT "A" CONTINUED

NAME OF CLAIM	ORIGINAL RECORDATION		AMENDED RECORDATION		BLM SERIAL NO.
	BOOK	PAGE	BOOK	PAGE	
TINAJA NO. 23	2302	211			A MC 14831 ✓
TINAJA NO. 24	2302	212			A MC 14832 ✓
TINAJA NO. 25	2302	213			A MC 14833 ✓
TINAJA NO. 26	2302	214			A MC 14834 ✓
VIRGINIA #1	1734	53	1746	522	A MC 14835 ✓
VIRGINIA #2	1734	54	1746	523	A MC 14836 ✓
VIRGINIA #3	1734	55	1746	524	A MC 14837 ✓
VIRGINIA #4	1734	56	1748	571	A MC 14838 ✓
ANTICIPATION # 9	8011	2117			A MC 267423 ✓
ANTICIPATION #10	8011	2120			A MC 267424 ✓
ANTICIPATION #20	8011	2123			A MC 267425 ✓
ANTICIPATION #24	8011	2125			A MC 267426 ✓
TINAJA NO. 6	8011	2135			A MC 267427 ✓
TINAJA NO. 7	8011	2133			A MC 267428 ✓
COPPER EMPIRE #1	8011	2127			A MC 267429 ✓
JULY NO. 5	8011	2129			A MC 267430 ✓
RESERVE #3	8011	2131			A MC 267431 ✓

RECORDED

RECEIVED
B.L.M. AZ STATE OFFICE

L-100441 DEC 01 1988
7:45 A.M.
PHOENIX, ARIZONA



Cyprus Minerals Company
9100 East Mineral Circle
Post Office Box 3299
Englewood, Colorado 80155
303-643-5000

14600
267423
JR

October 13, 1988

Bureau of Land Management
Arizona State Office
Siete Square Building
3707 North 7th Street
Phoenix, Arizona 85014

Gentlemen:

Enclosed are two (2) unrecorded copies of the Affidavit of Performance of Annual Work covering the unpatented lode mining claims known as the Anticipation #11, et al., BLM Serial Numbers A MC 14600, et al.

Please acknowledge receipt of this document by returning each of the following to the attention of J. J. Bensing, Supervisor, Property Management at the above letterhead address:

1. One (1) dated and signed copy of this letter; and
2. One (1) date and time stamped copy of the document.

Should you have any questions, please do not hesitate to contact me at (303) 643-5188. Thank you for your assistance.

Sincerely,

Pat Brady
Assistant Property Administrator

/pb

Encs.

J. J. Bensing/POL File

L-100441

RECEIVED
B.L.M. AZ STATE OFFICE

OCT 17 1988

7:45 A.M.
PHOENIX, ARIZONA

Received this _____ day of October, 1988.

By: _____

Title: _____

AFFIDAVIT OF PERFORMANCE OF ANNUAL WORK - ARIZONA

STATE OF ARIZONA)
) ss.
COUNTY OF PIMA)

Daniel M. Aiken, being duly sworn, deposes and says that he is a citizen of the United States and more than eighteen years of age, resides at P. O. Box 653, Green Valley, Arizona 85614, is personally acquainted with the mining claims described in Exhibit "A" attached hereto, situated in Twin Buttes Mining District, Pima County, Arizona.

The location of the claims by Township, Range, and Section, the book and page numbers wherein the original or latest amended location for each claim is recorded and the Bureau of Land Management serial numbers are shown on Exhibit "A", attached hereto and made a part hereof.

That between the 1st day of January, 1988 and the 31st day of July, 1988, at least \$24,100.00 worth of work and improvements were done and performed upon said claims, not including the location work of said claims and such work and improvements were made by and at the expense of Cyprus Sierrita Corporation, owner of said claims, for the purpose of complying with the laws of the United States pertaining to assessment work, and Cyprus Sierrita Corporation, the said owner and who labored upon said claims and did said work, the same being as follows to-wit:

ACTUAL MINING: CYPRUS SIERRITA CORPORATION
9100 EAST MINERAL CIRCLE
P. O. BOX 3299
ENGLEWOOD, COLORADO 80155

The Affiant is duly authorized by Cyprus Sierrita Corporation to make this Affidavit.

Daniel M. Aiken

Daniel M. Aiken
Cyprus Sierrita Corporation
9100 East Mineral Circle
P. O. Box 3299
Englewood, Colorado 80155

APPROVED
[Signature]

RECEIVED
B.L.M. AZ STATE OFFICE

OCT 17 1988


7:45 A.M.
PHOENIX, ARIZONA

Attention: J. J. Bensing
Supervisor, Property Management

STATE OF ARIZONA)
) ss.
COUNTY OF PIMA)

The foregoing instrument was acknowledged before me this 5th day of October, 1988, by Daniel M. Aiken on behalf of Cyprus Sierrita Corporation.

IN WITNESS WHEREOF, I have hereunto set my hand and affixed my notary seal the day and year first above written.



Notary Public

P.O. Box 527

GREEN VALLEY, AZ. 85622

Address

Commission Expires July 27, 1990

My Commission expires: _____

L-100441

Page 2 of 8

RECEIVED
B.L.M. AZ STATE OFFICE
OCT 17 1988
7:45 A.M.
PHOENIX, ARIZONA

EXHIBIT "A"

Attached to and made a part of that certain Affidavit of Performance of Annual Work dated the 5th day of October, 1988, covering the following unpatented lode mining claims located in all or portions of Sections 1, 12 and 13, Township 18 South, Range 11 East, and Sections 3, 4, 5, 6, 7, 8, 9, 10, 15, 16, 17, 18, 20, 21 and 22, Township 18 South, Range 12 East, Gila and Salt River Principal Meridian, Twin Buttes Mining District, County of Pima, State of Arizona.

NAME OF CLAIM	ORIGINAL RECORDATION		AMENDED RECORDATION		BLM SERIAL NO.	
	BOOK	PAGE	BOOK	PAGE	SERIAL	NO.
ANTICIPATION #11	818	547	1306	302	A MC	14600
ANTICIPATION NO. 13	836	415			A MC	14601
ANTICIPATION NO. 14	836	416			A MC	14602
ANTICIPATION # 18	836	420	1306	303	A MC	14603
ANTICIPATION #19	836	421	1306	304	A MC	14604
ANTICIPATION #22	915	300			A MC	14606
ANTICIPATION #23	915	301			A MC	14607
ANTICIPATION #25	923	598			A MC	14609
BLACK JACK #1	77	289	2270	231	A MC	14610
BLACK JACK #2	77	288	2280	467	A MC	14611
BLACK JACK #3	77	287	2280	468	A MC	14612
BLACK JACK #4	77	286	2280	469	A MC	14613
BLACK JACK EXT. NO. 1	380	37	2280	489	A MC	14614
BLACK JACK EXT. NO. 2	380	38	2280	490	A MC	14615
BLUE BELL 1	808	587	2838	180	A MC	14616
BLUE BELL 2	808	588	2838	181	A MC	14617
BLUE BELL 3	808	589	2838	182	A MC	14618
BLUE BELL 4	808	590	2838	183	A MC	14619
BLUE BELL 5	808	591	2838	184	A MC	14620
BLUE BELL 6	808	592	2838	185	A MC	14621
BLUE BELL 7	808	593	2838	186	A MC	14622
BLUE BELL 8	808	594	2838	187	A MC	14623
BLUE BELL 9	808	595	2838	188	A MC	14624
BLUE BELL 10	808	596	2838	189	A MC	14625
BLUE BELL 11	808	597	2838	190	A MC	14626
BLUE BELL 12	808	598	2838	191	A MC	14627
BLUE BELL 13	808	599	2838	192	A MC	14628
BLUE BELL #14	808	600	2838	193	A MC	14629
BLUE BELL 15	809	1	2838	194	A MC	14630
BLUE BELL 16	809	2	2838	195	A MC	14631
BLUE BELL 17	809	3	2838	196	A MC	14632
BLUE BELL 18	809	4	2838	197	A MC	14633
BLUE BELL 19	809	5	2838	198	A MC	14634
BLUE BELL 20	809	6	2838	199	A MC	14635
BLUE BELL 21	809	7	2838	200	A MC	14636
BLUE BELL 22	809	8	2838	201	A MC	14637
BOUNDARY #7	1340	322			A MC	14638
BOUNDARY #8	1340	323			A MC	14639
BOUNDARY #9	1340	324			A MC	14640
BOUNDARY #10	1340	325			A MC	14641

RECEIVED
BLM. AZ STATE OFFICE

OCT 17 1988

EXHIBIT "A" CONTINUED

NAME OF CLAIM	ORIGINAL RECORDATION		AMENDED RECORDATION		BLM SERIAL NO.	
	BOOK	PAGE	BOOK	PAGE		
BOUNDARY #11	1340	326			A MC	14642
BOUNDARY #12	1340	327			A MC	14643
BOUNDARY #13	1340	328			A MC	14644
BOUNDARY #14	1340	329			A MC	14645
BOUNDARY #15	1340	330			A MC	14646
BOUNDARY #16	1340	331			A MC	14647
BOUNDARY #17	1340	332			A MC	14648
BOUNDARY #18	1340	333			A MC	14649
BOUNDARY #19	1340	334			A MC	14650
BOUNDARY #20	1340	335			A MC	14651
BOUNDARY #21	1340	336			A MC	14652
BOUNDARY #22	1340	337			A MC	14653
BOUNDARY #23 FRACTION	1340	338			A MC	14654
BOUNDARY #24 FRACTION	1340	339			A MC	14655
COPPER EMPIRE #2	638	148	1306	307	A MC	14657
COPPER EMPIRE #3	817	51	1306	308	A MC	14658
COPPER EMPIRE #4	817	52	1306	309	A MC	14659
COPPER EMPIRE #5	817	53	1306	310	A MC	14660
COPPER EMPIRE #6	817	54	1306	311	A MC	14661
COPPER EMPIRE #7	817	55	2838	178	A MC	14662
COPPER EMPIRE #8	817	56	1306	313	A MC	14663
COPPER EMPIRE #9	817	57	2838	179	A MC	14664
COPPER EMPIRE #10	817	58	1306	315	A MC	14665
COPPER GIANT #1	638	139	2731	371	A MC	14666
COPPER GIANT #2	638	140	2731	372	A MC	14667
COPPER GIANT #3	638	141	2731	373	A MC	14668
COPPER GIANT #4	638	142	2731	374	A MC	14669
COPPER GIANT #5	638	143	2731	375	A MC	14670
COPPER GIANT #6	638	144	2731	376	A MC	14671
COPPER GIANT #7	638	145	2731	377	A MC	14672
COPPER GIANT #8	638	146	2731	378	A MC	14673
COPPER JOHN EXTENSION #19	580	199	1038	524	A MC	14674
COPPER JOHN EXTENSION #21	580	201	1038	526	A MC	14675
COPPER JOHN EXTENSION #23	580	203	1038	527	A MC	14676
COPPER JOHN EXTENSION #24	580	204	1063	584	A MC	14677
COPPER JOHN EXTENSION #25	580	205	1038	528	A MC	14678
COPPER JOHN EXTENSION #26	580	206	1049	250	A MC	14679
COPPER JOHN EXTENSION #27	580	207	1063	585	A MC	14680
COPPER JOHN EXTENSION #28	580	208	1063	586	A MC	14681
COPPER JOHN EXTENSION #29	580	209	1063	587	A MC	14682
COPPER JOHN EXTENSION #30	580	210	1063	588	A MC	14683
COPPER JOHN EXTENSION #31	580	211	1079	541	A MC	14684
COPPER JOHN EXTENSION #35	580	215	1049	251	A MC	14685
COPPER JOHN EXTENSION #42	784	59	2740	104	A MC	14686
COPPER JOHN EXTENSION #43	784	60	2740	105	A MC	14687
DEC NO. 1	2241	152			A MC	14688

RECEIVED
B.L.M. AZ STATE OFFICE

OCT 17 1988

L-100441

7:45 A.M.

Page 4 of 8

PHOENIX, ARIZONA

EXHIBIT "A" CONTINUED

NAME OF CLAIM	ORIGINAL RECORDATION		AMENDED RECORDATION		BLM SERIAL NO.	
	BOOK	PAGE	BOOK	PAGE		
DEC NO. 2	2241	153			A MC	14689
ESCONDIDO #1	76	623	1742	78	A MC	14690
FRIJOLE	76	547	2965	149	A MC	14691
HOPE #1	1469	28			A MC	14692
HOPE #2	1469	27			A MC	14693
JULY NO 1	2331	293			A MC	14694
JULY NO 2	2331	292			A MC	14695
LUCKY BOY #1	76	547	1742	76	A MC	14697
MAY 1	1756	197	2838	177	A MC	14698
MAY BIRD #2	890	286	2485	333	A MC	14699
MAY BIRD #3	890	287	2485	334	A MC	14700
MAY BIRD #4	890	288	2485	335	A MC	14701
MAY BIRD #5	890	289	2485	336	A MC	14702
MAY BIRD #6	890	290	2485	337	A MC	14703
MAY BIRD #7	890	291	2485	338	A MC	14704
MAY BIRD #9	977	133	2485	339	A MC	14705
MAY BIRD #10	977	134	2485	340	A MC	14706
MAY BIRD #11	977	135	2485	341	A MC	14707
MAY BIRD #16	977	140	2485	342	A MC	14708
MAY BIRD #17	977	141	2485	343	A MC	14709
MAY BIRD #18	977	142	2485	344	A MC	14710
MAY BIRD #19	977	143	2485	345	A MC	14711
MAY BIRD #21	977	145	2485	346	A MC	14712
MAY BIRD #36	1484	547	2485	347	A MC	14713
MAY BIRD #37	1484	548	2485	348	A MC	14714
MAY BIRD #38	1484	549	2485	349	A MC	14715
MAY BIRD #39	1484	550	2485	350	A MC	14716
MAY BIRD #40	1484	551	2485	351	A MC	14717
MAY BIRD #41	1484	552	2485	352	A MC	14718
MAY BIRD #42	1484	553	2485	353	A MC	14719
MAY BIRD #43	1484	554	2485	354	A MC	14720
MAY BIRD #44	1484	555	2485	355	A MC	14721
MAY BIRD #51	1484	562	2485	356	A MC	14722
MAY BIRD #52	1484	563	2485	357	A MC	14723
MAY BIRD #58	1484	569	2485	358	A MC	14724
MAY BIRD #59	1484	570	2485	359	A MC	14725
MAY BIRD #60	1484	571	2485	360	A MC	14726
MAY BIRD #62	1484	573	2485	361	A MC	14727
MONZONITE NO. I	1602	116			A MC	14728
NEW YEARS EVE EXT. #12	638	131	2731	379	A MC	14729
NEW YEARS EVE EXT. #13	638	132	2731	380	A MC	14730
NEW YEARS EVE EXT. #14	641	66	2731	381	A MC	14731
NEW YEARS EVE EXT. #15	638	133	2731	382	A MC	14732
NEW YEARS EVE EXT. #16	638	138	2747	206	A MC	14733
NEW YEARS EVE EXT. #17	638	129	2731	384	A MC	14734
NEW YEARS EVE EXT. #18	638	135	2731	385	A MC	14735

RECEIVED

B.L.M. AZ STATE OFFICE

EXHIBIT "A" CONTINUED

NAME OF CLAIM	ORIGINAL RECORDATION		AMENDED RECORDATION		BLM SERIAL NO.	
	BOOK	PAGE	BOOK	PAGE	SERIAL	NO.
NEW YEARS EVE EXT. #19	638	130	2731	386	A MC	14736
NEW YEARS EVE EXT. #20	638	134	2731	387	A MC	14737
NEW YEARS EVE EXT. #21	638	137	2731	388	A MC	14738
NEW YEARS EVE EXT. #22	638	136	2747	205	A MC	14739
OAKIE #1	821	79	1079	538	A MC	14740
OAKIE #6	821	84	1079	539	A MC	14741
OAKIE #9	821	87	1079	540	A MC	14742
OAKIE NO. 21	2302	199			A MC	14743
OAKIE NO. 22	2302	200			A MC	14744
OAKIE NO. 23	2302	201			A MC	14745
OAKIE NO. 24	2302	202			A MC	14746
OAKIE NO. 25	2302	203			A MC	14747
OAKIE NO. 26	2302	204			A MC	14748
OAKIE NO. 27	2302	205			A MC	14749
OCTOBER NO. 2	2469	245			A MC	14750
PANA BLANCA EXT. NO. 1	784	62	2379	301	A MC	14751
PANA BLANCA EXT. NO. 2	784	63	2379	302	A MC	14752
PANA BLANCA EXT. NO. 3	784	64	2379	303	A MC	14753
PANA BLANCA EXT. NO. 4	784	65	2379	304	A MC	14754
PANA BLANCA EXT. NO. 5	784	66	2556	374	A MC	14755
PANA BLANCA EXTENTION #6	784	68	2379	306	A MC	14756
PANA BLANCA EXTENTION #7	784	67	2556	375	A MC	14757
PANA BLANCA EXT. NO. 8	784	69	2379	308	A MC	14758
P. B. NO. 2	2314	299	2444	238	A MC	14759
P. B. NO. 5	2330	287	2384	183	A MC	14760
P. B. NO. 8	2380	290			A MC	14761
PENA BLANCA #5	681	235	2379	294	A MC	14762
PLADA #1	2731	365			A MC	14763
PLADA #2	2731	366			A MC	14764
PLADA #3	2731	367	2747	207	A MC	14765
PLADA #4	2731	368			A MC	14766
PLADA #5	2731	369			A MC	14767
PLADA #6	2731	370	2769	82	A MC	14768
QUARTZ HILL #3	1648	569	2485	362	A MC	14769
RED HILL EXTENSION #1	512	411	1072	586	A MC	14770
RED HILL EXTENSION #2	512	412	1003	382	A MC	14771
RED HILL EXTENSION #3	512	413	1049	254	A MC	14772
RED HILL EXTENSION #6	646	241	1063	575	A MC	14773
RED HILL EXTENSION #7	646	242	1072	587	A MC	14774
RED HILL EXTENSION #10	646	244	1072	588	A MC	14775
RED HILL EXTENSION #11	646	245	1063	572	A MC	14776
RED HILL EXTENSION #12	646	246	1063	573	A MC	14777
RED HILL EXTENSION #13	646	247	1049	256	A MC	14778
RED HILL EXTENSION #17	821	78	1049	257	A MC	14779
RESERVE NO. 7	822	486			A MC	14781
RESERVE NO. 8	822	487			A MC	14782

RECEIVED
B.L.M. AZ STATE OFFICE

EXHIBIT "A" CONTINUED

NAME OF CLAIM	ORIGINAL RECORDATION		AMENDED RECORDATION		BLM SERIAL NO.	
	BOOK	PAGE	BOOK	PAGE	SERIAL	NO.
RESERVE NO. 9	822	488			A MC	14783
RESERVE NO. 10	822	489			A MC	14784
RESERVE NO. 11	822	490			A MC	14785
RESERVE NO. 12	822	491			A MC	14786
RESERVE NO. 13	822	492			A MC	14787
RESERVE NO. 14	822	493			A MC	14788
RESERVE #15	822	494	1154	188	A MC	14789
RESERVE #16	923	581			A MC	14790
RESERVE #17	923	592			A MC	14791
RESERVE #18	923	593			A MC	14792
RESERVE #19	923	594	1154	189	A MC	14793
RESERVE #20	923	595			A MC	14794
RESERVE #21	923	596			A MC	14795
RESERVE #22	932	353			A MC	14796
RESERVE #23	923	582			A MC	14797
RESERVE #24	923	583			A MC	14798
RESERVE #25	923	584			A MC	14799
RESERVE #26	923	585			A MC	14800
RESERVE #27	923	586			A MC	14801
RESERVE #28	923	587			A MC	14802
RESERVE #29	935	566			A MC	14803
RESERVE #30	923	588			A MC	14804
RESERVE #31	923	589			A MC	14805
RESERVE #32	923	590			A MC	14806
RESERVE #33	923	591			A MC	14807
RESERVE #34	935	565			A MC	14808
RESERVE NO. 36 FRACTION	2302	215			A MC	14809
RESERVE NO. 37 FRACTION	2302	216			A MC	14810
RESERVE NO. 38 FRACTION	2302	217			A MC	14811
RESERVE NO. 39 FRACTION	2302	218			A MC	14812
SEPT. NO 4	2331	291			A MC	14813
SEPT. NO 5	2331	290			A MC	14814
SEPT. NO 6	2331	289			A MC	14815
TINAJA #3	836	404	1063	578	A MC	14816
TINAJA #4	836	405	1063	579	A MC	14817
TINAJA #5	836	406	1063	580	A MC	14818
TINAJA #9	836	410	1063	581	A MC	14821
TINAJA #10	836	411	1063	582	A MC	14822
TINAJA #11	836	412	1072	589	A MC	14823
TINAJA #12	836	413	1063	583	A MC	14824
TINAJA NO. 14	883	17			A MC	14825
TINAJA #16	915	298	1089	153	A MC	14826
TINAJA NO. 19	2302	207			A MC	14827
TINAJA NO. 20	2302	208			A MC	14828
TINAJA NO. 21	2302	209			A MC	14829
TINAJA NO. 22	2302	210			A MC	14830

RECEIVED
B.L.M. AZ STATE OFFICE

EXHIBIT "A" CONTINUED

NAME OF CLAIM	ORIGINAL RECORDATION		AMENDED RECORDATION		BLM SERIAL NO.	
	BOOK	PAGE	BOOK	PAGE	SERIAL	NO.
TINAJA NO. 23	2302	211			A MC	14831
TINAJA NO. 24	2302	212			A MC	14832
TINAJA NO. 25	2302	213			A MC	14833
TINAJA NO. 26	2302	214			A MC	14834
VIRGINIA #1	1734	53	1746	522	A MC	14835
VIRGINIA #2	1734	54	1746	523	A MC	14836
VIRGINIA #3	1734	55	1746	524	A MC	14837
VIRGINIA #4	1734	56	1748	571	A MC	14838
ANTICIPATION # 9	8011	2117			A MC	267423
ANTICIPATION #10	8011	2120			A MC	267424
ANTICIPATION #20	8011	2123			A MC	267425
ANTICIPATION #24	8011	2125			A MC	267426
TINAJA NO. 6	8011	2135			A MC	267427
TINAJA NO. 7	8011	2133			A MC	267428
COPPER EMPIRE #1	8011	2127			A MC	267429
JULY NO. 5	8011	2129			A MC	267430
RESERVE #3	8011	2131			A MC	267431

RECEIVED
B.L.M. AZ STATE OFFICE

14665
267429
JR



Cyprus Minerals Company

7200 South Alton Way
P.O. Box 3299
Englewood, Colorado 80155
303-740-5000

November 24, 1987

RECEIVED
B.L.M. AZ STATE OFFICE

Bureau of Land Management
Siete Square Building
3707 North 7th Street
Phoenix, Arizona 85014

NOV 27 1987
7:45 A.M.
PHOENIX, ARIZONA

Gentlemen:

Enclosed you will find two copies of an Amended Affidavit of Performance of Annual Work covering two unpatented lode mining claims known as the Copper Empire 1 and Copper Empire 10, BLM serial numbers A MC 267429 and A M C 14665.

Please return one BLM time stamped copy of the documents to the attention of J. J. Bensing at the above letterhead address.

Should you have any questions, please do not hesitate to contact me at (303) 740-5017.

Sincerely,

Alan S. Yoshida
Administrative Analyst

Enclosure

J. J. Bensing
G. L. Watt

L-100441

CYPRUS

AMENDED AFFIDAVIT OF PERFORMANCE OF ANNUAL WORK - ARIZONA

STATE OF ARIZONA)
 COUNTY OF PIMA) ss.

Gary A. Perry, being duly sworn, deposes and says that he is a citizen of the United States and more than eighteen years of age, resides at 1430 West Calle Concorida, Tucson, Arizona 85704, Pima County, is personally acquainted with the following described unpatented lode mining claims situated in all or portions of Sections 9 and 10, Township 18 South, Range 12 East, Twin Buttes Mining District, Pima County, Arizona, to-wit:

Name of Claim	Original Recordation		Amended Recordation		BLM Serial No.
	Docket	Page	Docket	Page	
Copper Empire 10 ✓	1306	315	816	58	A MC 14665 ✓
Copper Empire 1 ✓	08011	2127			A MC 267429 ✓

The work or improvements consisted of actual mining.

That such work and improvements were made by, for, or at the expense of Cyprus Sierrita Corporation, owner of said claims, for the purpose of complying with the laws of the United States pertaining to assessment or annual work.

That the original 1986-1987 Affidavit of Performance of Annual Work was filed for record in Pima County, Arizona on October 22, 1987 as Docket 08146, Page 1149; that the Affidavit was filed with the Arizona State Office of the Bureau of Land Management on November 2, 1987; that the purpose of this Amended Affidavit of Performance of Annual Work is to correct BLM Serial Number errors contained within Exhibit "A" of the original Affidavit of Performance of Annual Work covering the above mentioned claims; and that this Amended Affidavit shall in no way affect any claim or claims described in Exhibit "A" of the aforementioned original Affidavit other than that specifically referred to herein.

That he is duly authorized by Cyprus Sierrita Corporation to make this Affidavit.

RECEIVED
 B.L.M. AZ STATE OFFICE

NOV 27 1987

7:45 A.M.
 PHOENIX, ARIZONA

CORPORATE ACKNOWLEDGEMENT - ARIZONA

Gary A. Perry

 Gary A. Perry
 Cyprus Sierrita Corporation
 P. O. Box 3299
 7200 South Alton Way
 Englewood, Colorado 80155

Attn: J. J. Bensing
 Supervisor, Property Records

STATE OF ARIZONA)
 COUNTY OF PIMA) ss.

The foregoing instrument was acknowledged before me this 20 day of November, 1987 by Gary A. Perry on behalf of Cyprus Sierrita Corporation.

IN WITNESS WHEREOF, I have hereunto set my hand and affixed my notary seal the day and year first above written.

David S. Davis

 Notary Public

SEAL

P.O. Box 527 Green Valley AZ 85622
 Address

My Commission expires: _____

14600
267423
ji



Cyprus Minerals Company

7200 South Alton Way
Post Office Box 3299
Englewood, Colorado 80155
303-740-5000

October 29, 1987

Bureau of Land Management
Arizona State Office
Siete Square Building
3707 North 7th Street
Phoenix, Arizona 85014

Gentlemen:

Enclosed for your files is one (1) recorded copy of the Affidavit of Performance of Annual Work - Arizona covering 241 unpatented lode mining claims known as the ANTICIPATION #11, et al., BLM Serial Numbers A MC 14600, et al.

Should you have any questions, please call me at (303) 740-5017.

Sincerely,

Alan S. Yoshida
Alan S. Yoshida
Administrative Analyst

ASY/pb

Enc.

J. J. Bensing/POL File

L-100441

RECEIVED
B.L.M. AZ STATE OFFICE

NOV 02 1987

7:45 A.M.
PHOENIX, ARIZONA

CYPRUS

AFFIDAVIT OF PERFORMANCE OF ANNUAL WORK - ARIZONA

STATE OF ARIZONA)
COUNTY OF PIMA) ss.

Gary A. Perry, being duly sworn, deposes and says that he is a citizen of the United States and more than eighteen years of age, resides at 1430 West Calle Concorida, Tucson, Arizona 85704, Pima County, is personally acquainted with the mining claims described in Exhibit "A" attached hereto, situated in Twin Buttes Mining District, Pima County, Arizona.

The location of the claim or claims by Township, Range, and Section, the book and page numbers wherein the original or latest amended location for each claim is recorded and the Bureau of Land Management serial numbers are shown on Exhibit "A", attached hereto and made a part hereof.

That between the 1st day of January, 1987 and the 31st day of July, 1987, at least least \$24,100.00 worth of work and improvements were done and performed upon said claims, not including the location work of said claims.

Such work and improvements were made by and at the expense of Cyprus Sierrita Corporation, owner of said claims, for the purpose of complying with the laws of the United States pertaining to assessment work, and Cyprus Sierrita Corporation, the said owner and who labored upon said claims and did said work, the same being as follows t-wit:

Actual Mining: Cyprus Sierrita Corporation
P. O. Box 527
Green Valley, Arizona 85622-0527

The Affiant is duly authorized by Cyprus Sierrita Corporation to make this Affidavit.

Gary A. Perry
Gary A. Perry
Cyprus Sierrita Corporation
P. O. Box 3299
7200 South Alton Way
Englewood, Colorado 80155

Attention: J. J. Bensing
Supervisor, Property Records

CORPORATE ACKNOWLEDGEMENT - ARIZONA

RECEIVED
B.L.M. AZ STATE OFFICE

NOV 02 1987

7:45 A.M.
PHOENIX, ARIZONA

STATE OF ARIZONA)
COUNTY OF PIMA) ss.

The foregoing instrument was acknowledged before me this 8 day of October, 1987, by Gary A. Perry on behalf of Cyprus Sierrita Corporation.

IN WITNESS WHEREOF, I have hereunto set my hand and affixed my notary seal the day and year first above written.

[Signature]
Notary Public

P.O. Box 527 Green Valley AZ 85627
Address

My Commission expires: _____

8146 1150

NOV 02 1987

EXHIBIT "A"

7:45 A.M.

PHOENIX, ARIZONA

Attached to and made a part of the certain Affidavit of Performance of Annual Work dated the 8th day of October, 1987, covering the following unpatented lode mining claims located in all or portions of Sections 1, 12 and 13, Township 18 South, Range 11 East, and Sections 3, 4, 5, 6, 7, 8, 9, 10, 15, 16, 17, 18, 20, 21 and 22, Township 18 South, Range 12 East, Gila and Salt River Principal Meridian, Twin Buttes Mining District, County of Pima, State of Arizona.

NAME OF CLAIM	ORIGINAL RECORDATION		AMENDED RECORDATION		BLM SERIAL NO.	
	BOOK	PAGE	BOOK	PAGE		
ANTICIPATION #11	818	547	1306	302	A MC	14600
ANTICIPATION NO. 13	836	415			A MC	14601
ANTICIPATION NO. 14	836	416			A MC	14602
ANTICIPATION # 18	836	420	1306	303	A MC	14603
ANTICIPATION #19	836	421	1306	304	A MC	14604
ANTICIPATION #22	915	300			A MC	14606
ANTICIPATION #23	915	301			A MC	14607
ANTICIPATION #25	923	598			A MC	14609
BLACK JACK #1	77	289	2270	231	A MC	14610
BLACK JACK #2	77	288	2280	467	A MC	14611
BLACK JACK #3	77	287	2280	468	A MC	14612
BLACK JACK #4	77	286	2280	469	A MC	14613
BLACK JACK EXT. NO. 1	380	37	2280	489	A MC	14614
BLACK JACK EXT. NO. 2	380	38	2280	490	A MC	14615
BLUE BELL 1	808	587	2838	180	A MC	14616
BLUE BELL 2	808	588	2838	181	A MC	14617
BLUE BELL 3	808	589	2838	182	A MC	14618
BLUE BELL 4	808	590	2838	183	A MC	14619
BLUE BELL 5	808	591	2838	184	A MC	14620
BLUE BELL 6	808	592	2838	185	A MC	14621
BLUE BELL 7	808	593	2838	186	A MC	14622
BLUE BELL 8	808	594	2838	187	A MC	14623
BLUE BELL 9	808	595	2838	188	A MC	14624
BLUE BELL 10	808	596	2838	189	A MC	14625
BLUE BELL 11	808	597	2838	190	A MC	14626
BLUE BELL 12	808	598	2838	191	A MC	14627
BLUE BELL 13	808	599	2838	192	A MC	14628
BLUE BELL #14	808	600	2838	193	A MC	14629
BLUE BELL 15	809	1	2838	194	A MC	14630
BLUE BELL 16	809	2	2838	195	A MC	14631
BLUE BELL 17	809	3	2838	196	A MC	14632
BLUE BELL 18	809	4	2838	197	A MC	14633
BLUE BELL 19	809	5	2838	198	A MC	14634
BLUE BELL 20	809	6	2838	199	A MC	14635
BLUE BELL 21	809	7	2838	200	A MC	14636
BLUE BELL 22	809	8	2838	201	A MC	14637
BOUNDARY #7	1340	322			A MC	14638
BOUNDARY #8	1340	323			A MC	14639
BOUNDARY #9	1340	324			A MC	14640
BOUNDARY #10	1340	325			A MC	14641
BOUNDARY #11	1340	326			A MC	14642
BOUNDARY #12	1340	327			A MC	14643
BOUNDARY #13	1340	328			A MC	14644
BOUNDARY #14	1340	329			A MC	14645
BOUNDARY #15	1340	330			A MC	14646
BOUNDARY #16	1340	331			A MC	14647
BOUNDARY #17	1340	332			A MC	14648
BOUNDARY #18	1340	333			A MC	14649
BOUNDARY #19	1340	334			A MC	14650
BOUNDARY #20	1340	335			A MC	14651
BOUNDARY #21	1340	336			A MC	14652
BOUNDARY #22	1340	337			A MC	14653
BOUNDARY #23 FRACTION	1340	338			A MC	14654
BOUNDARY #24 FRACTION	1340	339			A MC	14655
COPPER EMPIRE #1	638	147	1306	306	A MC	14656
COPPER EMPIRE #2	638	148	1306	307	A MC	14657
COPPER EMPIRE #3	817	51	1306	308	A MC	14658
COPPER EMPIRE #4	817	52	1306	309	A MC	14659
COPPER EMPIRE #5	817	53	1306	310	A MC	14660
COPPER EMPIRE #6	817	54	1306	311	A MC	14661

-closed

EXHIBIT "A" (CONTINUED)

NOV 0 2 1987

7:45 A.M.
PHOENIX, ARIZONA

NAME OF CLAIM	ORIGINAL RECORDATION		AMENDED RECORDATION		BLM SERIAL NO.	
	BOOK	PAGE	BOOK	PAGE	SERIAL	NO.
COPPER EMPIRE #7	817	55	2838	178	A MC	14662
COPPER EMPIRE #8	817	56	1306	313	A MC	14663
COPPER EMPIRE #9	817	57	2838	179	A MC	14664
COPPER GIANT #1	638	139	2731	371	A MC	14666
COPPER GIANT #2	638	140	2731	372	A MC	14667
COPPER GIANT #3	638	141	2731	373	A MC	14668
COPPER GIANT #4	638	142	2731	374	A MC	14669
COPPER GIANT #5	638	143	2731	375	A MC	14670
COPPER GIANT #6	638	144	2731	376	A MC	14671
COPPER GIANT #7	638	145	2731	377	A MC	14672
COPPER GIANT #8	638	146	2731	378	A MC	14673
COPPER JOHN EXTENSION #19	580	199	1038	524	A MC	14674
COPPER JOHN EXTENSION #21	580	201	1038	526	A MC	14675
COPPER JOHN EXTENSION #23	580	203	1038	527	A MC	14676
COPPER JOHN EXTENSION #24	580	204	1063	584	A MC	14677
COPPER JOHN EXTENSION #25	580	205	1038	528	A MC	14678
COPPER JOHN EXTENSION #26	580	206	1049	250	A MC	14679
COPPER JOHN EXTENSION #27	580	207	1063	585	A MC	14680
COPPER JOHN EXTENSION #28	580	208	1063	586	A MC	14681
COPPER JOHN EXTENSION #29	580	209	1063	587	A MC	14682
COPPER JOHN EXTENSION #30	580	210	1063	588	A MC	14683
COPPER JOHN EXTENSION #31	580	211	1079	541	A MC	14684
COPPER JOHN EXTENSION #35	580	215	1049	251	A MC	14685
COPPER JOHN EXTENSION #42	784	59	2740	104	A MC	14686
COPPER JOHN EXTENSION #43	784	60	2740	105	A MC	14687
DEC NO. 1	2241	152			A MC	14688
DEC NO. 2	2241	153			A MC	14689
ESCONDIDO #1	76	623	1742	78	A MC	14690
FRIJOLE	76	547	2965	149	A MC	14691
HOPE #1	1469	28			A MC	14692
HOPE #2	1469	27			A MC	14693
JULY NO 1	2331	293			A MC	14694
JULY NO 2	2331	292			A MC	14695
LUCKY BOY #1	76	547	1742	76	A MC	14697
MAY 1	1756	197	2838	177	A MC	14698
MAY BIRD #2	890	286	2485	333	A MC	14699
MAY BIRD #3	890	287	2485	334	A MC	14700
MAY BIRD #4	890	288	2485	335	A MC	14701
MAY BIRD #5	890	289	2485	336	A MC	14702
MAY BIRD #6	890	290	2485	337	A MC	14703
MAY BIRD #7	890	291	2485	338	A MC	14704
MAY BIRD #9	977	133	2485	339	A MC	14705
MAY BIRD #10	977	134	2485	340	A MC	14706
MAY BIRD #11	977	135	2485	341	A MC	14707
MAY BIRD #16	977	140	2485	342	A MC	14708
MAY BIRD #17	977	141	2485	343	A MC	14709
MAY BIRD #18	977	142	2485	344	A MC	14710
MAY BIRD #19	977	143	2485	345	A MC	14711
MAY BIRD #21	977	145	2485	346	A MC	14712
MAY BIRD #36	1484	547	2485	347	A MC	14713
MAY BIRD #37	1484	548	2485	348	A MC	14714
MAY BIRD #38	1484	549	2485	349	A MC	14715
MAY BIRD #39	1484	550	2485	350	A MC	14716
MAY BIRD #40	1484	551	2485	351	A MC	14717
MAY BIRD #41	1484	552	2485	352	A MC	14718
MAY BIRD #42	1484	553	2485	353	A MC	14719
MAY BIRD #43	1484	554	2485	354	A MC	14720
MAY BIRD #44	1484	555	2485	355	A MC	14721
MAY BIRD #51	1484	562	2485	356	A MC	14722
MAY BIRD #52	1484	563	2485	357	A MC	14723
MAY BIRD #58	1484	569	2485	358	A MC	14724
MAY BIRD #59	1484	570	2485	359	A MC	14725
MAY BIRD #60	1484	571	2485	360	A MC	14726
MAY BIRD #62	1484	573	2485	361	A MC	14727
MONZONITE NO. I	1602	116			A MC	14728
NEW YEARS EVE EXT. #12	638	131	2731	379	A MC	14729
NEW YEARS EVE EXT. #13	638	132	2731	380	A MC	14730

NOV 02 1987

7:45 A.M.
PHOENIX, ARIZONA

EXHIBIT "A" (CONTINUED)

NAME OF CLAIM	ORIGINAL RECORDATION		AMENDED RECORDATION		BLM SERIAL NO.	
	BOOK	PAGE	BOOK	PAGE	SERIAL	NO.
NEW YEARS EVE EXT. #14	641	66	2731	381	A MC	14731 .
NEW YEARS EVE EXT. #15	638	133	2731	382	A MC	14732 .
NEW YEARS EVE EXT. #16	638	138	2747	206	A MC	14733 .
NEW YEARS EVE EXT. #17	638	129	2731	384	A MC	14734 .
NEW YEARS EVE EXT. #18	638	135	2731	385	A MC	14735 .
NEW YEARS EVE EXT. #19	638	130	2731	386	A MC	14736 .
NEW YEARS EVE EXT. #20	638	134	2731	387	A MC	14737 .
NEW YEARS EVE EXT. #21	638	137	2731	388	A MC	14738 .
NEW YEARS EVE EXT. #22	638	136	2747	205	A MC	14739 .
OAKIE #1	821	79	1079	538	A MC	14740 .
OAKIE #6	821	84	1079	539	A MC	14741 .
OAKIE #9	821	87	1079	540	A MC	14742 .
OAKIE NO. 21	2302	199			A MC	14743 .
OAKIE NO. 22	2302	200			A MC	14744 .
OAKIE NO. 23	2302	201			A MC	14745 .
OAKIE NO. 24	2302	202			A MC	14746 .
OAKIE NO. 25	2302	203			A MC	14747 .
OAKIE NO. 26	2302	204			A MC	14748 .
OAKIE NO. 27	2302	205			A MC	14749 .
OCTOBER NO. 2	2469	245			A MC	14750 .
PANA BLANCA EXT. NO. 1	784	62	2379	301	A MC	14751 .
PANA BLANCA EXT. NO. 2	784	63	2379	302	A MC	14752 .
PANA BLANCA EXT. NO. 3	784	64	2379	303	A MC	14753 .
PANA BLANCA EXT. NO. 4	784	65	2379	304	A MC	14754 .
PANA BLANCA EXT. NO. 5	784	66	2556	374	A MC	14755 .
PANA BLANCA EXTENTION #6	784	68	2379	306	A MC	14756 .
PANA BLANCA EXTENTION #7	784	67	2556	375	A MC	14757 .
PANA BLANCA EXT. NO. 8	784	69	2379	308	A MC	14758 .
P. B. NO. 2	2314	299	2444	238	A MC	14759 .
P. B. NO. 5	2330	287	2384	183	A MC	14760 .
P. B. NO. 8	2380	290			A MC	14761 .
PENA BLANCA #5	681	235	2379	294	A MC	14762 .
PLADA #1	2731	365			A MC	14763 .
PLADA #2	2731	366			A MC	14764 .
PLADA #3	2731	367	2747	207	A MC	14765 .
PLADA #4	2731	368			A MC	14766 .
PLADA #5	2731	369			A MC	14767 .
PLADA #6	2731	370	2769	82	A MC	14768 .
QUARTZ HILL #3	1648	569	2485	362	A MC	14769 .
RED HILL EXTENSION #1	512	411	1072	586	A MC	14770 .
RED HILL EXTENSION #2	512	412	1003	382	A MC	14771 .
RED HILL EXTENSION #3	512	413	1049	254	A MC	14772 .
RED HILL EXTENSION #6	646	241	1063	575	A MC	14773 .
RED HILL EXTENSION #7	646	242	1072	587	A MC	14774 .
RED HILL EXTENSION #10	646	244	1072	588	A MC	14775 .
RED HILL EXTENSION #11	646	245	1063	572	A MC	14776 .
RED HILL EXTENSION #12	646	246	1063	573	A MC	14777 .
RED HILL EXTENSION #13	646	247	1049	256	A MC	14778 .
RED HILL EXTENSION #17	821	78	1049	257	A MC	14779 .
RESERVE NO. 7	822	486			A MC	14781 .
RESERVE NO. 8	822	487			A MC	14782 .
RESERVE NO. 9	822	488			A MC	14783 .
RESERVE NO. 10	822	489			A MC	14784 .
RESERVE NO. 11	822	490			A MC	14785 .
RESERVE NO. 12	822	491			A MC	14786 .
RESERVE NO. 13	822	492			A MC	14787 .
RESERVE NO. 14	822	493			A MC	14788 .
RESERVE #15	822	494	1154	188	A MC	14789 .
RESERVE #16	923	581			A MC	14790 .
RESERVE #17	923	592			A MC	14791 .
RESERVE #18	923	593			A MC	14792 .
RESERVE #19	923	594	1154	189	A MC	14793 .
RESERVE #20	923	595			A MC	14794 .
RESERVE #21	923	596			A MC	14795 .
RESERVE #22	932	353			A MC	14796 .
RESERVE #23	923	582			A MC	14797 .
RESERVE #24	923	583			A MC	14798 .

EXHIBIT "A" (CONTINUED)

NOV 02 1987

7:45 A.M.
BLM PHOENIX, ARIZONA
SERIAL NO.

NAME OF CLAIM	ORIGINAL RECORDATION		AMENDED RECORDATION		SERIAL NO.
	BOOK	PAGE	BOOK	PAGE	
RESERVE #25	923	584			A MC 14799 .
RESERVE #26	923	585			A MC 14800 .
RESERVE #27	923	586			A MC 14801 .
RESERVE #28	923	587			A MC 14802 .
RESERVE #29	935	566			A MC 14803 .
RESERVE #30	923	588			A MC 14804 .
RESERVE #31	923	589			A MC 14805 .
RESERVE #32	923	590			A MC 14806 .
RESERVE #33	923	591			A MC 14807 .
RESERVE #34	935	565			A MC 14808 .
RESERVE NO. 36 FRACTION	2302	215			A MC 14809 .
RESERVE NO. 37 FRACTION	2302	216			A MC 14810 .
RESERVE NO. 38 FRACTION	2302	217			A MC 14811 .
RESERVE NO. 39 FRACTION	2302	218			A MC 14812 .
SEPT. NO 4	2331	291			A MC 14813 .
SEPT. NO 5	2331	290			A MC 14814 .
SEPT. NO 6	2331	289			A MC 14815 .
TINAJA #3	836	404	1063	578	A MC 14816 .
TINAJA #4	836	405	1063	579	A MC 14817 .
TINAJA #5	836	406	1063	580	A MC 14818 .
TINAJA #9	836	410	1063	581	A MC 14821 .
TINAJA #10	836	411	1063	582	A MC 14822 .
TINAJA #11	836	412	1072	589	A MC 14823 .
TINAJA #12	836	413	1063	583	A MC 14824 .
TINAJA NO. 14	883	17			A MC 14825 .
TINAJA #16	915	298	1089	153	A MC 14826 .
TINAJA NO. 19	2302	207			A MC 14827 .
TINAJA NO. 20	2302	208			A MC 14828 .
TINAJA NO. 21	2302	209			A MC 14829 .
TINAJA NO. 22	2302	210			A MC 14830 .
TINAJA NO. 23	2302	211			A MC 14831 .
TINAJA NO. 24	2302	212			A MC 14832 .
TINAJA NO. 25	2302	213			A MC 14833 .
TINAJA NO. 26	2302	214			A MC 14834 .
VIRGINIA #1	1734	53	1746	522	A MC 14835 .
VIRGINIA #2	1734	54	1746	523	A MC 14836 .
VIRGINIA #3	1734	55	1746	524	A MC 14837 .
VIRGINIA #4	1734	56	1748	571	A MC 14838 .
ANTICIPATION # 9	8011	2117			A MC 267423 .
ANTICIPATION #10	8011	2120			A MC 267424 .
ANTICIPATION #20	8011	2123			A MC 267425 .
ANTICIPATION #24	8011	2125			A MC 267426 .
TINAJA NO. 6	8011	2135			A MC 267427 .
TINAJA NO. 7	8011	2133			A MC 267428 .
COPPER EMPIRE #10	8011	2127			A MC 267429 .
JULY NO. 5	8011	2129			A MC 267430 .
RESERVE #3	8011	2131			A MC 267431 .

14600
267423
Epi



Cyprus Minerals Company

7200 South Allon Way
Post Office Box 3299
Englewood, Colorado 80155
303-740-5000

October 19, 1987

Bureau of Land Management
Arizona State Office
Siete Square Building
3707 North 7th Street
Phoenix, Arizona 85014

RECEIVED
B.L.M. AZ STATE OFFICE

OCT 22 1987

7:45 A.M.
PHOENIX, ARIZONA

Gentlemen:

Enclosed are two (2) unrecorded copies of the Affidavit of Performance of Annual Work - Arizona covering 241 unpatented lode mining claims known as the ANTICIPATION #11, et al., BLM Serial Numbers A MC 14600, et al.

Please acknowledge receipt of this document by returning each of the following to the attention of J. J. Bensing, Supervisor, Property Records, at the above letterhead address:

1. One (1) dated and signed copy of this letter; and
2. One (1) date and time stamped copy of the Affidavit.

Should you have any questions, please do not hesitate to contact me at (303) 740-5017. Thank you for your assistance.

Sincerely,

A. S. Yoshida
Administrative Analyst

ASY/pb

Encs.

L-100441

Received this _____ day of _____, 1987.

By: _____

Title: _____

CYPRUS

AFFIDAVIT OF PERFORMANCE OF ANNUAL WORK - ARIZONA

RECEIVED
B.L.M. AZ STATE OFFICE

OCT 22 1987

7:45 A.M.
PHOENIX, ARIZONA

STATE OF ARIZONA }
COUNTY OF PIMA } ss.

Gary A. Perry, being duly sworn, deposes and says that he is a citizen of the United States and more than eighteen years of age, resides at 1430 West Calle Concorida, Tucson, Arizona 85704, Pima County, is personally acquainted with the mining claims described in Exhibit "A" attached hereto, situated in Twin Buttes Mining District, Pima County, Arizona.

The location of the claim or claims by Township, Range, and Section, the book and page numbers wherein the original or latest amended location for each claim is recorded and the Bureau of Land Management serial numbers are shown on Exhibit "A", attached hereto and made a part hereof.

That between the 1st day of January, 1987 and the 31st day of July, 1987, at least least \$24,100.00 worth of work and improvements were done and performed upon said claims, not including the location work of said claims.

Such work and improvements were made by and at the expense of Cyprus Sierrita Corporation, owner of said claims, for the purpose of complying with the laws of the United States pertaining to assessment work, and Cyprus Sierrita Corporation, the said owner and who labored upon said claims and did said work, the same being as follows t-wit:

Actual Mining: Cyprus Sierrita Corporation
P. O. Box 527
Green Valley, Arizona 85622-0527

The Affiant is duly authorized by Cyprus Sierrita Corporation to make this Affidavit.

Gary A. Perry
Gary A. Perry
Cyprus Sierrita Corporation
P. O. Box 3299
7200 South Alton Way
Englewood, Colorado 80155

Attention: J. J. Bensing
Supervisor, Property Records

CORPORATE ACKNOWLEDGEMENT - ARIZONA

STATE OF ARIZONA }
COUNTY OF PIMA } ss.

The foregoing instrument was acknowledged before me this 8 day of October, 1987, by Gary A. Perry on behalf of Cyprus Sierrita Corporation.

IN WITNESS WHEREOF, I have hereunto set my hand and affixed my notary seal the day and year first above written.

[Signature]
Notary Public

P.O. Box 527 Green Valley, AZ 85622
Address

My Commission Expires July 27, 1990

My Commission expires: _____

OCT 22 1987

7:45 A.M.

PHOENIX, ARIZONA

EXHIBIT "A"

Attached to and made a part of the certain Affidavit of Performance of Annual Work dated the 22nd day of October, 1987, covering the following unpatented lode mining claims located in all or portions of Sections 1, 12 and 13, Township 18 South, Range 11 East, and Sections 3, 4, 5, 6, 7, 8, 9, 10, 15, 16, 17, 18, 20, 21 and 22, Township 18 South, Range 12 East, Gila and Salt River Principal Meridian, Twin Buttes Mining District, County of Pima, State of Arizona.

NAME OF CLAIM	ORIGINAL RECORDATION		AMENDED RECORDATION		BLM SERIAL NO.	
	BOOK	PAGE	BOOK	PAGE		
ANTICIPATION #11	818	547	1306	302	A MC	14600.
ANTICIPATION NO. 13	836	415			A MC	14601.
ANTICIPATION NO. 14	836	416			A MC	14602.
ANTICIPATION # 18	836	420	1306	303	A MC	14603.
ANTICIPATION #19	836	421	1306	304	A MC	14604.
ANTICIPATION #22	915	300			A MC	14606.
ANTICIPATION #23	915	301			A MC	14607.
ANTICIPATION #25	923	598			A MC	14609.
BLACK JACK #1	77	289	2270	231	A MC	14610.
BLACK JACK #2	77	288	2280	467	A MC	14611.
BLACK JACK #3	77	287	2280	468	A MC	14612.
BLACK JACK #4	77	286	2280	469	A MC	14613.
BLACK JACK EXT. NO. 1	380	37	2280	489	A MC	14614.
BLACK JACK EXT. NO. 2	380	38	2280	490	A MC	14615.
BLUE BELL 1	808	587	2838	180	A MC	14616.
BLUE BELL 2	808	588	2838	181	A MC	14617.
BLUE BELL 3	808	589	2838	182	A MC	14618.
BLUE BELL 4	808	590	2838	183	A MC	14619.
BLUE BELL 5	808	591	2838	184	A MC	14620.
BLUE BELL 6	808	592	2838	185	A MC	14621.
BLUE BELL 7	808	593	2838	186	A MC	14622.
BLUE BELL 8	808	594	2838	187	A MC	14623.
BLUE BELL 9	808	595	2838	188	A MC	14624.
BLUE BELL 10	808	596	2838	189	A MC	14625.
BLUE BELL 11	808	597	2838	190	A MC	14626.
BLUE BELL 12	808	598	2838	191	A MC	14627.
BLUE BELL 13	808	599	2838	192	A MC	14628.
BLUE BELL #14	808	600	2838	193	A MC	14629.
BLUE BELL 15	809	1	2838	194	A MC	14630.
BLUE BELL 16	809	2	2838	195	A MC	14631.
BLUE BELL 17	809	3	2838	196	A MC	14632.
BLUE BELL 18	809	4	2838	197	A MC	14633.
BLUE BELL 19	809	5	2838	198	A MC	14634.
BLUE BELL 20	809	6	2838	199	A MC	14635.
BLUE BELL 21	809	7	2838	200	A MC	14636.
BLUE BELL 22	809	8	2838	201	A MC	14637.
BOUNDARY #7	1340	322			A MC	14638.
BOUNDARY #8	1340	323			A MC	14639.
BOUNDARY #9	1340	324			A MC	14640.
BOUNDARY #10	1340	325			A MC	14641.
BOUNDARY #11	1340	326			A MC	14642.
BOUNDARY #12	1340	327			A MC	14643.
BOUNDARY #13	1340	328			A MC	14644.
BOUNDARY #14	1340	329			A MC	14645.
BOUNDARY #15	1340	330			A MC	14646.
BOUNDARY #16	1340	331			A MC	14647.
BOUNDARY #17	1340	332			A MC	14648.
BOUNDARY #18	1340	333			A MC	14649.
BOUNDARY #19	1340	334			A MC	14650.
BOUNDARY #20	1340	335			A MC	14651.
BOUNDARY #21	1340	336			A MC	14652.
BOUNDARY #22	1340	337			A MC	14653.
BOUNDARY #23 FRACTION	1340	338			A MC	14654.
BOUNDARY #24 FRACTION	1340	339			A MC	14655.
COPPER EMPIRE #1	638	147	1306	306	A MC	14656. — closed
COPPER EMPIRE #2	638	148	1306	307	A MC	14657.
COPPER EMPIRE #3	817	51	1306	308	A MC	14658.
COPPER EMPIRE #4	817	52	1306	309	A MC	14659.
COPPER EMPIRE #5	817	53	1306	310	A MC	14660.
COPPER EMPIRE #6	817	54	1306	311	A MC	14661.

EXHIBIT "A" (CONTINUED)

OCT 22 1987

7:45 A.M.
PHOENIX, ARIZONA

NAME OF CLAIM	ORIGINAL RECORDATION		AMENDED RECORDATION		BLM SERIAL	NO.
	BOOK	PAGE	BOOK	PAGE		
COPPER EMPIRE #7	817	55	2838	178	A MC	14662 -
COPPER EMPIRE #8	817	56	1306	313	A MC	14663 -
COPPER EMPIRE #9	817	57	2838	179	A MC	14664 -
COPPER GIANT #1	638	139	2731	371	A MC	14666 -
COPPER GIANT #2	638	140	2731	372	A MC	14667 -
COPPER GIANT #3	638	141	2731	373	A MC	14668 -
COPPER GIANT #4	638	142	2731	374	A MC	14669 -
COPPER GIANT #5	638	143	2731	375	A MC	14670 -
COPPER GIANT #6	638	144	2731	376	A MC	14671 -
COPPER GIANT #7	638	145	2731	377	A MC	14672 -
COPPER GIANT #8	638	146	2731	378	A MC	14673 -
COPPER JOHN EXTENSION #19	580	199	1038	524	A MC	14674 -
COPPER JOHN EXTENSION #21	580	201	1038	526	A MC	14675 -
COPPER JOHN EXTENSION #23	580	203	1038	527	A MC	14676 -
COPPER JOHN EXTENSION #24	580	204	1063	584	A MC	14677 -
COPPER JOHN EXTENSION #25	580	205	1038	528	A MC	14678 -
COPPER JOHN EXTENSION #26	580	206	1049	250	A MC	14679 -
COPPER JOHN EXTENSION #27	580	207	1063	585	A MC	14680 -
COPPER JOHN EXTENSION #28	580	208	1063	586	A MC	14681 -
COPPER JOHN EXTENSION #29	580	209	1063	587	A MC	14682 -
COPPER JOHN EXTENSION #30	580	210	1063	588	A MC	14683 -
COPPER JOHN EXTENSION #31	580	211	1079	541	A MC	14684 -
COPPER JOHN EXTENSION #35	580	215	1049	251	A MC	14685 -
COPPER JOHN EXTENSION #42	784	59	2740	104	A MC	14686 -
COPPER JOHN EXTENSION #43	784	60	2740	105	A MC	14687 -
DEC NO. 1	2241	152			A MC	14688 -
DEC NO. 2	2241	153			A MC	14689 -
ESCONDIDO #1	76	623	1742	78	A MC	14690 -
FRIJOLE	76	547	2965	149	A MC	14691 -
HOPE #1	1469	28			A MC	14692 -
HOPE #2	1469	27			A MC	14693 -
JULY NO 1	2331	293			A MC	14694 -
JULY NO 2	2331	292			A MC	14695 -
LUCKY BOY #1	76	547	1742	76	A MC	14697 -
MAY 1	1756	197	2838	177	A MC	14698 -
MAY BIRD #2	890	286	2485	333	A MC	14699 -
MAY BIRD #3	890	287	2485	334	A MC	14700 -
MAY BIRD #4	890	288	2485	335	A MC	14701 -
MAY BIRD #5	890	289	2485	336	A MC	14702 -
MAY BIRD #6	890	290	2485	337	A MC	14703 -
MAY BIRD #7	890	291	2485	338	A MC	14704 -
MAY BIRD #9	977	133	2485	339	A MC	14705 -
MAY BIRD #10	977	134	2485	340	A MC	14706 -
MAY BIRD #11	977	135	2485	341	A MC	14707 -
MAY BIRD #16	977	140	2485	342	A MC	14708 -
MAY BIRD #17	977	141	2485	343	A MC	14709 -
MAY BIRD #18	977	142	2485	344	A MC	14710 -
MAY BIRD #19	977	143	2485	345	A MC	14711 -
MAY BIRD #21	977	145	2485	346	A MC	14712 -
MAY BIRD #36	1484	547	2485	347	A MC	14713 -
MAY BIRD #37	1484	548	2485	348	A MC	14714 -
MAY BIRD #38	1484	549	2485	349	A MC	14715 -
MAY BIRD #39	1484	550	2485	350	A MC	14716 -
MAY BIRD #40	1484	551	2485	351	A MC	14717 -
MAY BIRD #41	1484	552	2485	352	A MC	14718 -
MAY BIRD #42	1484	553	2485	353	A MC	14719 -
MAY BIRD #43	1484	554	2485	354	A MC	14720 -
MAY BIRD #44	1484	555	2485	355	A MC	14721 -
MAY BIRD #51	1484	562	2485	356	A MC	14722 -
MAY BIRD #52	1484	563	2485	357	A MC	14723 -
MAY BIRD #58	1484	569	2485	358	A MC	14724 -
MAY BIRD #59	1484	570	2485	359	A MC	14725 -
MAY BIRD #60	1484	571	2485	360	A MC	14726 -
MAY BIRD #62	1484	573	2485	361	A MC	14727 -
MONZONITE NO. I	1602	116			A MC	14728 -
NEW YEARS EVE EXT. #12	638	131	2731	379	A MC	14729 -
NEW YEARS EVE EXT. #13	638	132	2731	380	A MC	14730 -

OCT 22 198

7:45 A.M.
PHOENIX, ARIZO.

EXHIBIT "A" (CONTINUED)

NAME OF CLAIM	ORIGINAL RECORDATION		AMENDED RECORDATION		BLM SERIAL NO.	
	BOOK	PAGE	BOOK	PAGE		
NEW YEARS EVE EXT. #14	641	66	2731	381	A MC	14731 -
NEW YEARS EVE EXT. #15	638	133	2731	382	A MC	14732 -
NEW YEARS EVE EXT. #16	638	138	2747	206	A MC	14733 -
NEW YEARS EVE EXT. #17	638	129	2731	384	A MC	14734 -
NEW YEARS EVE EXT. #18	638	135	2731	385	A MC	14735 -
NEW YEARS EVE EXT. #19	638	130	2731	386	A MC	14736 -
NEW YEARS EVE EXT. #20	638	134	2731	387	A MC	14737 -
NEW YEARS EVE EXT. #21	638	137	2731	388	A MC	14738 -
NEW YEARS EVE EXT. #22	638	136	2747	205	A MC	14739 -
OAKIE #1	821	79	1079	538	A MC	14740 -
OAKIE #6	821	84	1079	539	A MC	14741 -
OAKIE #9	821	87	1079	540	A MC	14742 -
OAKIE NO. 21	2302	199			A MC	14743 -
OAKIE NO. 22	2302	200			A MC	14744 -
OAKIE NO. 23	2302	201			A MC	14745 -
OAKIE NO. 24	2302	202			A MC	14746 -
OAKIE NO. 25	2302	203			A MC	14747 -
OAKIE NO. 26	2302	204			A MC	14748 -
OAKIE NO. 27	2302	205			A MC	14749 -
OCTOBER NO. 2	2469	245			A MC	14750 -
PANA BLANCA EXT. NO. 1	784	62	2379	301	A MC	14751 -
PANA BLANCA EXT. NO. 2	784	63	2379	302	A MC	14752 -
PANA BLANCA EXT. NO. 3	784	64	2379	303	A MC	14753 -
PANA BLANCA EXT. NO. 4	784	65	2379	304	A MC	14754 -
PANA BLANCA EXT. NO. 5	784	66	2556	374	A MC	14755 -
PANA BLANCA EXTENTION #6	784	68	2379	306	A MC	14756 -
PANA BLANCA EXTENTION #7	784	67	2556	375	A MC	14757 -
PANA BLANCA EXT. NO. 8	784	69	2379	308	A MC	14758 -
P. B. NO. 2	2314	299	2444	238	A MC	14759 -
P. B. NO. 5	2330	287	2384	183	A MC	14760 -
P. B. NO. 8	2380	290			A MC	14761 -
PENA BLANCA #5	681	235	2379	294	A MC	14762 -
PLADA #1	2731	365			A MC	14763 -
PLADA #2	2731	366			A MC	14764 -
PLADA #3	2731	367	2747	207	A MC	14765 -
PLADA #4	2731	368			A MC	14766 -
PLADA #5	2731	369			A MC	14767 -
PLADA #6	2731	370	2769	82	A MC	14768 -
QUARTZ HILL #3	1648	569	2485	362	A MC	14769 -
RED HILL EXTENSION #1	512	411	1072	586	A MC	14770 -
RED HILL EXTENSION #2	512	412	1003	382	A MC	14771 -
RED HILL EXTENSION #3	512	413	1049	254	A MC	14772 -
RED HILL EXTENSION #6	646	241	1063	575	A MC	14773 -
RED HILL EXTENSION #7	646	242	1072	587	A MC	14774 -
RED HILL EXTENSION #10	646	244	1072	588	A MC	14775 -
RED HILL EXTENSION #11	646	245	1063	572	A MC	14776 -
RED HILL EXTENSION #12	646	246	1063	573	A MC	14777 -
RED HILL EXTENSION #13	646	247	1049	256	A MC	14778 -
RED HILL EXTENSION #17	821	78	1049	257	A MC	14779 -
RESERVE NO. 7	822	486			A MC	14781 -
RESERVE NO. 8	822	487			A MC	14782 -
RESERVE NO. 9	822	488			A MC	14783 -
RESERVE NO. 10	822	489			A MC	14784 -
RESERVE NO. 11	822	490			A MC	14785 -
RESERVE NO. 12	822	491			A MC	14786 -
RESERVE NO. 13	822	492			A MC	14787 -
RESERVE NO. 14	822	493			A MC	14788 -
RESERVE #15	822	494	1154	188	A MC	14789 -
RESERVE #16	923	581			A MC	14790 -
RESERVE #17	923	592			A MC	14791 -
RESERVE #18	923	593			A MC	14792 -
RESERVE #19	923	594	1154	189	A MC	14793 -
RESERVE #20	923	595			A MC	14794 -
RESERVE #21	923	596			A MC	14795 -
RESERVE #22	932	353			A MC	14796 -
RESERVE #23	923	582			A MC	14797 -
RESERVE #24	923	583			A MC	14798 -

EXHIBIT "A" (CONTINUED)

B.L.M. AZ STATE OFFICE

OCT 22 1987

7:45 A.M.
PHOENIX, ARIZONA

NAME OF CLAIM	ORIGINAL RECORDATION		AMENDED RECORDATION		BLM SERIAL NO.
	BOOK	PAGE	BOOK	PAGE	
RESERVE #25	923	584			A MC 14799
RESERVE #26	923	585			A MC 14800
RESERVE #27	923	586			A MC 14801
RESERVE #28	923	587			A MC 14802
RESERVE #29	935	566			A MC 14803
RESERVE #30	923	588			A MC 14804
RESERVE #31	923	589			A MC 14805
RESERVE #32	923	590			A MC 14806
RESERVE #33	923	591			A MC 14807
RESERVE #34	935	565			A MC 14808
RESERVE NO. 36 FRACTION	2302	215			A MC 14809
RESERVE NO. 37 FRACTION	2302	216			A MC 14810
RESERVE NO. 38 FRACTION	2302	217			A MC 14811
RESERVE NO. 39 FRACTION	2302	218			A MC 14812
SEPT. NO 4	2331	291			A MC 14813
SEPT. NO 5	2331	290			A MC 14814
SEPT. NO 6	2331	289			A MC 14815
TINAJA #3	836	404	1063	578	A MC 14816
TINAJA #4	836	405	1063	579	A MC 14817
TINAJA #5	836	406	1063	580	A MC 14818
TINAJA #9	836	410	1063	581	A MC 14821
TINAJA #10	836	411	1063	582	A MC 14822
TINAJA #11	836	412	1072	589	A MC 14823
TINAJA #12	836	413	1063	583	A MC 14824
TINAJA NO. 14	883	17			A MC 14825
TINAJA #16	915	298	1089	153	A MC 14826
TINAJA NO. 19	2302	207			A MC 14827
TINAJA NO. 20	2302	208			A MC 14828
TINAJA NO. 21	2302	209			A MC 14829
TINAJA NO. 22	2302	210			A MC 14830
TINAJA NO. 23	2302	211			A MC 14831
TINAJA NO. 24	2302	212			A MC 14832
TINAJA NO. 25	2302	213			A MC 14833
TINAJA NO. 26	2302	214			A MC 14834
VIRGINIA #1	1734	53	1746	522	A MC 14835
VIRGINIA #2	1734	54	1746	523	A MC 14836
VIRGINIA #3	1734	55	1746	524	A MC 14837
VIRGINIA #4	1734	56	1748	571	A MC 14838
ANTICIPATION # 9	8011	2117			A MC 267423
ANTICIPATION #10	8011	2120			A MC 267424
ANTICIPATION #20	8011	2123			A MC 267425
ANTICIPATION #24	8011	2125			A MC 267426
TINAJA NO. 6	8011	2135			A MC 267427
TINAJA NO. 7	8011	2133			A MC 267428
COPPER EMPIRE #10	8011	2127			A MC 267429
JULY NO. 5	8011	2129			A MC 267430
RESERVE #3	8011	2131			A MC 267431

14600
W



Cyprus Minerals Company

7200 South Alton Way
Post Office Box 3299
Englewood, Colorado 80155
(303) 740-5000

December 12, 1986

Bureau of Land Management
Arizona State Office
3707 North 7th Street
P. O. Box 16563
Phoenix, Arizona 85014

Gentlemen:

Enclosed you will find one (1) copy of an unrecorded Affidavit of Performance of Annual Work - Arizona which covers the unpatented lode mining claims known as the Anticipation #11, et al, BLM Serial Numbers A MC 14600 et al.

Please acknowledge receipt of the enclosed by returning each of the following to the attention of J. J. Bensing at the above letterhead address:

1. One dated and signed copy of this letter.
2. One date and time stamped copy of the enclosed document.

Should you have any questions, please do not hesitate to contact me at (303) 740-5017. Thank you for your cooperation and assistance in this matter.

Sincerely,

Alan S. Yoshida
Administrative Analyst

ASY/pb

Encs.

J. J. Bensing

RECEIVED
B.L.M. AZ STATE OFFICE

DEC 15 1986

7:43 A
PHOENIX, ARIZONA

Received this ____ day of December, 1986.

By: _____

Title: _____

CYPRUS

AFFIDAVIT OF PERFORMANCE OF ANNUAL WORK - ARIZONA

STATE OF ARIZONA)
) ss.
COUNTY OF PIMA)

Gary A. Perry, being duly sworn, deposes and says that he is a citizen of the United States and more than eighteen years of age, resides at 1430 West Calle Concordia, Tucson, Arizona 85704, Pima County, is personally acquainted with the mining claims described in Exhibit "A" attached hereto, situated in Twin Buttes Mining District, Pima County, Arizona.

The location of the claim or claims by Township, Range, and Section, the book and page numbers wherein the original or latest amended location for each claim is recorded and the Bureau of Land Management serial numbers are shown on Exhibit "A", attached.

That between the 1st day of April, 1986, and the 31st day of August, 1986, at least \$23,200.00 worth of work and improvements was done and performed upon said claims, not including the location work of said claims. Such work and improvements were made by and at the expense of Cyprus Sierrita Corporation, owner of said claims, for the purpose of complying with the laws of the United States pertaining to assessment or annual work, and Cyprus Sierrita Corporation, the said owner and who labored upon said claims, did said work and improvements, the same being as follows to-wit:

Actual Mining: Cyprus Sierrita Corporation
P. O. Box 3299
7200 South Alton Way
Englewood, Colorado 80112

The Affiant is duly authorized by Cyprus Sierrita Corporation to make this Affidavit.

RECEIVED
B.L.M. AZ STATE OFFICE
DEC 15 1986
7:43 A.M.
PHOENIX, ARIZO.

Gary A. Perry
Gary A. Perry
Cyprus Sierrita Corporation
P. O. Box 3299
7200 South Alto Way
Englewood, Colorado 80112

Attention: J. J. Bensing
Supervisor, Property Records

STATE OF ARIZONA)
) ss.
COUNTY OF PIMA)

The foregoing instrument was acknowledged before me this 10 day of December, 1986, by Gary A. Perry on behalf of Cyprus Sierrita Corporation.

IN WITNESS WHEREOF, I have hereunto set my hand and affixed my notary seal the day and year first above written.

David S Davis
Notary Public

P.O. Box 527 Green Valley AZ 85622
Address

My Commission Expires July 27, 1990
My Commission expires: _____

EXHIBIT "A"

Attached to and made a part of that certain Affidavit of Annual Assessment Work dated the _____ day of December, 1986, covering the following unpatented lode mining claims located in all or portions of Township 18 South, Range 11 East, Sections 1, 12 and 13, and Township 18 South, Range 12 East, Sections 3, 4, 5, 6, 7, 8, 9, 10, 15, 16, 17, 18, 20, 21 and 22, Gila and Salt River Principal Meridian, Twin Buttes Mining District, County of Pima, State of Arizona.

NAME OF CLAIM	ORIGINAL RECORDATION		AMENDED RECORDATION		BLM SERIAL NO.
	BOOK	PAGE	BOOK	PAGE	
ANTICIPATION #11	818	547	1306	302	A MC 14600
ANTICIPATION NO. 13	836	415			A MC 14601
ANTICIPATION NO. 14	836	416			A MC 14602
ANTICIPATION # 18	836	420	1306	303	A MC 14603
ANTICIPATION #19	836	421	1306	304	A MC 14604
ANTICIPATION #22	915	300			A MC 14606
ANTICIPATION #23	915	301			A MC 14607
ANTICIPATION #25	923	598			A MC 14609
BLACK JACK #1	77	289	2270	231	A MC 14610
BLACK JACK #2	77	288	2280	467	A MC 14611
BLACK JACK #3	77	287	2280	468	A MC 14612
BLACK JACK #4	77	286	2280	469	A MC 14613
BLACK JACK EXTENSION NO. 1	380	37	2280	489	A MC 14614
BLACK JACK EXTENSION NO. 2	380	38	2280	490	A MC 14615
BLUE BELL 1	808	587	2838	180	A MC 14616
BLUE BELL 2	808	588	2838	181	A MC 14617
BLUE BELL 3	808	589	2838	182	A MC 14618
BLUE BELL 4	808	590	2838	183	A MC 14619
BLUE BELL 5	808	591	2838	184	A MC 14620
BLUE BELL 6	808	592	2838	185	A MC 14621
BLUE BELL 7	808	593	2838	186	A MC 14622
BLUE BELL 8	808	594	2838	187	A MC 14623
BLUE BELL 9	808	595	2838	188	A MC 14624
BLUE BELL 10	808	596	2838	189	A MC 14625
BLUE BELL 11	808	597	2838	190	A MC 14626
BLUE BELL 12	808	598	2838	191	A MC 14627
BLUE BELL 13	808	599	2838	192	A MC 14628
BLUE BELL #14	808	600	2838	193	A MC 14629
BLUE BELL 15	809	1	2838	194	A MC 14630
BLUE BELL 16	809	2	2838	195	A MC 14631
BLUE BELL 17	809	3	2838	196	A MC 14632
BLUE BELL 18	809	4	2838	197	A MC 14633
BLUE BELL 19	809	5	2838	198	A MC 14634
BLUE BELL 20	809	6	2838	199	A MC 14635
BLUE BELL 21	809	7	2838	200	A MC 14636
BLUE BELL 22	809	8	2838	201	A MC 14637
BOUNDARY #7	1340	322			A MC 14638
BOUNDARY #8	1340	323			A MC 14639
BOUNDARY #9	1340	324			A MC 14640
BOUNDARY #10	1340	325			A MC 14641
BOUNDARY #11	1340	326			A MC 14642
BOUNDARY #12	1340	327			A MC 14643
BOUNDARY #13	1340	328			A MC 14644
BOUNDARY #14	1340	329			A MC 14645
BOUNDARY #15	1340	330			A MC 14646
BOUNDARY #16	1340	331			A MC 14647
BOUNDARY #17	1340	332			A MC 14648
BOUNDARY #18	1340	333			A MC 14649
BOUNDARY #19	1340	334			A MC 14650
BOUNDARY #20	1340	335			A MC 14651
BOUNDARY #21	1340	336			A MC 14652
BOUNDARY #22	1340	337			A MC 14653
BOUNDARY #23 FRACTION	1340	338			A MC 14654
BOUNDARY #24 FRACTION	1340	339			A MC 14655
COPPER EMPIRE #2	638	148	1306	307	A MC 14657
COPPER EMPIRE #3	817	51	1306	308	A MC 14658
COPPER EMPIRE #4	817	52	1306	309	A MC 14659
COPPER EMPIRE #5	817	53	1306	310	A MC 14660

RECEIVED
 B.L.M. AZ STATE OFFICE
 DEC 15 1986
 PHOENIX, ARIZONA

EXHIBIT "A" (CONTINUED)

NAME OF CLAIM	ORIGINAL RECORDATION		AMENDED RECORDATION		BLM SERIAL NO.
	BOOK	PAGE	BOOK	PAGE	
COPPER EMPIRE #6	817	54	1306	311	A MC 14661
COPPER EMPIRE #7	817	55	2838	178	A MC 14662
COPPER EMPIRE #8	817	56	1306	313	A MC 14663
COPPER EMPIRE #9	817	57	2838	179	A MC 14664
COPPER EMPIRE #10	817	58	1306	315	A MC 14665
COPPER GIANT #1	638	139	2731	371	A MC 14666
COPPER GIANT #2	638	140	2731	372	A MC 14667
COPPER GIANT #3	638	141	2731	373	A MC 14668
COPPER GIANT #4	638	142	2731	374	A MC 14669
COPPER GIANT #5	638	143	2731	375	A MC 14670
COPPER GIANT #6	638	144	2731	376	A MC 14671
COPPER GIANT #7	638	145	2731	377	A MC 14672
COPPER GIANT #8	638	146	2731	378	A MC 14673
COPPER JOHN EXTENSION #19	580	199	1038	524	A MC 14674
COPPER JOHN EXTENSION #21	580	201	1038	526	A MC 14675
COPPER JOHN EXTENSION #23	580	203	1038	527	A MC 14676
COPPER JOHN EXTENSION #24	580	204	1063	584	A MC 14677
COPPER JOHN EXTENSION #25	580	205	1038	528	A MC 14678
COPPER JOHN EXTENSION #26	580	206	1049	250	A MC 14679
COPPER JOHN EXTENSION #27	580	207	1063	585	A MC 14680
COPPER JOHN EXTENSION #28	580	208	1063	586	A MC 14681
COPPER JOHN EXTENSION #29	580	209	1063	587	A MC 14682
COPPER JOHN EXTENSION #30	580	210	1063	588	A MC 14683
COPPER JOHN EXTENSION #31	580	211	1079	541	A MC 14684
COPPER JOHN EXTENSION #35	580	215	1049	251	A MC 14685
COPPER JOHN EXTENSION #42	784	59	2740	104	A MC 14686
COPPER JOHN EXTENSION #43	784	60	2740	105	A MC 14687
DEC NO. 1	2241	152			A MC 14688
DEC NO. 2	2241	153			A MC 14689
ESCONDIDO #1	76	623	1742	78	A MC 14690
FRIJOLE	76	547	2965	149	A MC 14691
HOPE #1	1469	28			A MC 14692
HOPE #2	1469	27			A MC 14693
JULY NO 1	2331	293			A MC 14694
JULY NO 2	2331	292			A MC 14695
LUCKY BOY #1	76	547	1742	76	A MC 14697
MAY 1	1756	197	2838	177	A MC 14698
MAY BIRD #2	890	286	2485	333	A MC 14699
MAY BIRD #3	890	287	2485	334	A MC 14700
MAY BIRD #4	890	288	2485	335	A MC 14701
MAY BIRD #5	890	289	2485	336	A MC 14702
MAY BIRD #6	890	290	2485	337	A MC 14703
MAY BIRD #7	890	291	2485	338	A MC 14704
MAY BIRD #9	977	133	2485	339	A MC 14705
MAY BIRD #10	977	134	2485	340	A MC 14706
MAY BIRD #11	977	135	2485	341	A MC 14707
MAY BIRD #16	977	140	2485	342	A MC 14708
MAY BIRD #17	977	141	2485	343	A MC 14709
MAY BIRD #18	977	142	2485	344	A MC 14710
MAY BIRD #19	977	143	2485	345	A MC 14711
MAY BIRD #21	977	145	2485	346	A MC 14712
MAY BIRD #36	1484	547	2485	347	A MC 14713
MAY BIRD #37	1484	548	2485	348	A MC 14714
MAY BIRD #38	1484	549	2485	349	A MC 14715
MAY BIRD #39	1484	550	2485	350	A MC 14716
MAY BIRD #40	1484	551	2485	351	A MC 14717
MAY BIRD #41	1484	552	2485	352	A MC 14718
MAY BIRD #42	1484	553	2485	353	A MC 14719
MAY BIRD #43	1484	554	2485	354	A MC 14720
MAY BIRD #44	1484	555	2485	355	A MC 14721
MAY BIRD #51	1484	562	2485	356	A MC 14722
MAY BIRD #52	1484	563	2485	357	A MC 14723
MAY BIRD #58	1484	569	2485	358	A MC 14724
MAY BIRD #59	1484	570	2485	359	A MC 14725
MAY BIRD #60	1484	571	2485	360	A MC 14726
MAY BIRD #62	1484	573	2485	361	A MC 14727

RECEIVED
B.L.M. AZ STATE OFFICE

DEC 15 1986

7:45 A.M.
PHOENIX, ARIZONA

EXHIBIT "A" (CONTINUED)

NAME OF CLAIM	ORIGINAL RECORDATION		AMENDED RECORDATION		BLM SERIAL NO.
	BOOK	PAGE	BOOK	PAGE	
MONZONITE NO. I	1602	116			A MC 14728
NEW YEARS EVE EXTENSION #12	638	131	2731	379	A MC 14729
NEW YEARS EVE EXTENSION #13	638	132	2731	380	A MC 14730
NEW YEARS EVE EXTENSION #14	641	66	2731	381	A MC 14731
NEW YEARS EVE EXTENSION #15	638	133	2731	382	A MC 14732
NEW YEARS EVE EXTENSION #16	638	138	2747	206	A MC 14733
NEW YEARS EVE EXTENSION #17	638	129	2731	384	A MC 14734
NEW YEARS EVE EXTENSION #18	638	135	2731	385	A MC 14735
NEW YEARS EVE EXTENSION #19	638	130	2731	386	A MC 14736
NEW YEARS EVE EXTENSION #20	638	134	2731	387	A MC 14737
NEW YEARS EVE EXTENSION #21	638	137	2731	388	A MC 14738
NEW YEARS EVE EXTENSION #22	638	136	2747	205	A MC 14739
OAKIE #1	821	79	1079	538	A MC 14740
OAKIE #6	821	84	1079	539	A MC 14741
OAKIE #9	821	87	1079	540	A MC 14742
OAKIE NO. 21	2302	199			A MC 14743
OAKIE NO. 22	2302	200			A MC 14744
OAKIE NO. 23	2302	201			A MC 14745
OAKIE NO. 24	2302	202			A MC 14746
OAKIE NO. 25	2302	203			A MC 14747
OAKIE NO. 26	2302	204			A MC 14748
OAKIE NO. 27	2302	205			A MC 14749
OCTOBER NO. 2	2469	245			A MC 14750
PANA BLANCA EXTENTION NO. 1	784	62	2379	301	A MC 14751
PANA BLANCA EXTENTION NO. 2	784	63	2379	302	A MC 14752
PANA BLANCA EXTENTION NO. 3	784	64	2379	303	A MC 14753
PANA BLANCA EXTENTION NO. 4	784	65	2379	304	A MC 14754
PANA BLANCA EXTENTION NO. 5	784	66	2556	374	A MC 14755
PANA BLANCA EXTENTION #6	784	68	2379	306	A MC 14756
PANA BLANCA EXTENTION #7	784	67	2556	375	A MC 14757
PANA BLANCA EXT. NO. 8	784	69	2379	308	A MC 14758
P. B. NO. 2	2314	299	2444	238	A MC 14759
P. B. NO. 5	2330	287	2384	183	A MC 14760
P. B. NO. 8	2380	290			A MC 14761
PENA BLANCA #5	681	235	2379	294	A MC 14762
PLADA #1	2731	365			A MC 14763
PLADA #2	2731	366			A MC 14764
PLADA #3	2731	367	2747	207	A MC 14765
PLADA #4	2731	368			A MC 14766
PLADA #5	2731	369			A MC 14767
PLADA #6	2731	370	2769	82	A MC 14768
QUARTZ HILL #3	1648	569	2485	362	A MC 14769
RED HILL EXTENSION #1	512	411	1072	586	A MC 14770
RED HILL EXTENSION #2	512	412	1003	382	A MC 14771
RED HILL EXTENSION #3	512	413	1049	254	A MC 14772
RED HILL EXTENSION #6	646	241	1063	575	A MC 14773
RED HILL EXTENSION #7	646	242	1072	587	A MC 14774
RED HILL EXTENSION #10	646	244	1072	588	A MC 14775
RED HILL EXTENSION #11	646	245	1063	572	A MC 14776
RED HILL EXTENSION #12	646	246	1063	573	A MC 14777
RED HILL EXTENSION #13	646	247	1049	256	A MC 14778
RED HILL EXTENSION #17	821	78	1049	257	A MC 14779
RESERVE NO. 7	822	486			A MC 14781
RESERVE NO. 8	822	487			A MC 14782
RESERVE NO. 9	822	488			A MC 14783
RESERVE NO. 10	822	489			A MC 14784
RESERVE NO. 11	822	490			A MC 14785
RESERVE NO. 12	822	491			A MC 14786
RESERVE NO. 13	822	492			A MC 14787
RESERVE NO. 14	822	493			A MC 14788
RESERVE #15	822	494	1154	188	A MC 14789
RESERVE #16	923	581			A MC 14790
RESERVE #17	923	592			A MC 14791
RESERVE #18	923	593			A MC 14792
RESERVE #19	923	594	1154	189	A MC 14793
RESERVE #20	923	595			A MC 14794

RECEIVED
B.L.M. AZ STATE OFFICE

DEC 15 1986

7-43 A.L.
PHOENIX, ARIZ.

EXHIBIT "A" (CONTINUED)

NAME OF CLAIM	ORIGINAL RECORDATION		AMENDED RECORDATION		BLM SERIAL NO.
	BOOK	PAGE	BOOK	PAGE	
RESERVE #21	923	596			A MC 14795-
RESERVE #22	932	353			A MC 14796-
RESERVE #23	923	582			A MC 14797-
RESERVE #24	923	583			A MC 14798-
RESERVE #25	923	584			A MC 14799-
RESERVE #26	923	585			A MC 14800-
RESERVE #27	923	586			A MC 14801-
RESERVE #28	923	587			A MC 14802-
RESERVE #29	935	566			A MC 14803-
RESERVE #30	923	588			A MC 14804-
RESERVE #31	923	589			A MC 14805-
RESERVE #32	923	590			A MC 14806-
RESERVE #33	923	591			A MC 14807-
RESERVE #34	935	565			A MC 14808-
RESERVE NO. 36 FRACTION	2302	215			A MC 14809-
RESERVE NO. 37 FRACTION	2302	216			A MC 14810-
RESERVE NO. 38 FRACTION	2302	217			A MC 14811-
RESERVE NO. 39 FRACTION	2302	218			A MC 14812-
SEPT. NO 4	2331	291			A MC 14813-
SEPT. NO 5	2331	290			A MC 14814-
SEPT. NO 6	2331	289			A MC 14815-
TINAJA #3	836	404	1063	578	A MC 14816-
TINAJA #4	836	405	1063	579	A MC 14817-
TINAJA #5	836	406	1063	580	A MC 14818-
TINAJA #9	836	410	1063	581	A MC 14821-
TINAJA #10	836	411	1063	582	A MC 14822-
TINAJA #11	836	412	1072	589	A MC 14823-
TINAJA #12	836	413	1063	583	A MC 14824-
TINAJA NO. 14	883	17			A MC 14825-
TINAJA #16	915	298	1089	153	A MC 14826-
TINAJA NO. 19	2302	207			A MC 14827-
TINAJA NO. 20	2302	208			A MC 14828-
TINAJA NO. 21	2302	209			A MC 14829-
TINAJA NO. 22	2302	210			A MC 14830-
TINAJA NO. 23	2302	211			A MC 14831-
TINAJA NO. 24	2302	212			A MC 14832-
TINAJA NO. 25	2302	213			A MC 14833-
TINAJA NO. 26	2302	214			A MC 14834-
VIRGINIA #1	1734	53	1746	522	A MC 14835-
VIRGINIA #2	1734	54	1746	523	A MC 14836-
VIRGINIA #3	1734	55	1746	524	A MC 14837-
VIRGINIA #4	1734	56	1748	571	A MC 14838-

RECEIVED
B.L.M. AZ STATE OFFICE

DEC 15 1986

7:45 A M
PHOENIX, ARIZONA

14598



Cyprus Mines Corporation
Division of Cyprus Minerals Company

7200 South Alton Way
Post Office Box 3299
Englewood, Colorado 80155
(303) 740-5000

August 21, 1986

RECEIVED
B.L.M. AZ STATE OFFICE

AUG 25 1986

7:45 A.M.
PHOENIX, ARIZONA

Bureau of Land Management
Arizona State Office
3707 North 7th Street
P. O. Box 16563
Phoenix, Arizona 85014

Gentlemen:

Enclosed you will find one (1) Notice of Transfer of Interest which cover the unpatented mining claims known as the Anticipation #9, et al, BLM serial numbers A MC 14598, et al.

Please acknowledge receipt of this document by returning each of the following to the attention of J. J. Bensing, Supervisor, Property Records, at the above letterhead address:

1. One (1) dated and signed copy of this letter; and
2. One (1) date and time stamped copy of the enclosed document.

Should you have any questions, please do not hesitate to Contact me at (303) 740-5017. Thank you for your cooperation and assistance in this matter.

Sincerely,

Alan S. Yoshida
Property Records

Enclosures

J. J. Bensing
J. H. Bird
K. A. Aaron

Received this 25th day of AUGUST, 1986.

By: Angela Henry

Title: Land Law Examiner

Sierrita

already entered ~~8/25/86~~ copy

NOTICE OF TRANSFER OF INTEREST

TO WHOM IT MAY CONCERN:

Pursuant to 43 C.F.R. §3833.3, notice is hereby given that the undersigned has acquired an interest in the unpatented mining claims described below and the undersigned submits the following information relevant thereto:

1. The unpatented mining claims which are the subject of the Notice are shown on Exhibit "A" attached hereto;
2. The federal serial numbers assigned to the aforementioned claims are shown on Exhibit "A" attached hereto;
3. Attached hereto as Exhibit "A" and made a part hereof is a description of the aforementioned claims.
4. The owner of the unpatented mining claims and its mailing address is as follows:


CYPRUS SIERRITA CORPORATION
7200 South Alton Way
P. O. Box 3299
Englewood, Colorado 80155

Attn: Supervisor, Property Records

This Notice is hereby filed solely to comply with the Federal Land Policy and Management Act and 43 C.F.R. §3833.3.

Dated this 20th day of August, 1986.

CYPRUS SIERRITA CORPORATION

By: 
J. C. Compton
President



RECEIVED
B.L.M. AZ STATE OFFICE
AUG 25 1986
7:45 A.M.
PHOENIX, ARIZONA

EXHIBIT "A"

Sierrita Unpatented Mining Claims

The following described unpatented mining claims situated in Pima County, Arizona, the names of which, the books and pages of the recording of the location notices of which (which notices are of record in the Office of the Pima County Recorder) and the Bureau of Land Management (BLM) serial numbers of which, are set forth opposite the names of the respective claims, as follows:

<u>Claim Name</u>	<u>Recorded</u> <u>Book</u>	<u>Page</u>	<u>BLM</u> <u>Serial No.</u>
Anticipation #9	818	545	AMC 14598
(Amended)	1079	533	
Anticipation #10	818	546	AMC 14599
(Amended)	1079	534	
Anticipation #11	818	547	AMC 14600
(Amended)	1306	302	
Anticipation No. 13	836	415	AMC 14601
Anticipation No. 14	836	416	AMC 14602
Anticipation #18	836	420	AMC 14603
(Amended)	1306	303	
Anticipation #19	836	421	AMC 14604
(Amended)	1306	304	
Anticipation #20	836	422	AMC 14605
(Amended)	1306	305	
Anticipation #22	915	300	AMC 14606
Anticipation #23	915	301	AMC 14607
Anticipation #24	923	597	AMC 14608
Anticipation #25	923	598	AMC 14609
Black Jack #1	77	289	AMC 14610
(Amended)	2270	231	
Black Jack #2	77	288	AMC 14611
(Amended)	2280	467	
Black Jack #3	77	287	AMC 14612
(Amended)	2280	468	
Black Jack #4	77	286	AMC 14613
(Amended)	2280	469	
Black Jack Extension No. 1	380	37	AMC 14614
(Amended)	2280	489	
Black Jack Extension No. 2	380	38	AMC 14615
(Amended)	2280	490	
Blue Bell 1	808	587	AMC 14616
(Amended)	2838	180	
Blue Bell 2	808	588	AMC 14617
(Amended)	2838	181	
Blue Bell 3	808	589	AMC 14618
(Amended)	2838	182	
Blue Bell 4	808	590	AMC 14619
(Amended)	2838	183	

RECEIVED
B.L.M. AZ STATE OFFICE

AUG 25 1986

EXHIBIT "A" CONTINUED

<u>Claim Name</u>	<u>Recorded</u>		<u>BLM Serial No.</u>
	<u>Book</u>	<u>Page</u>	
Blue Bell 5	808	591	AMC 14620
(Amended)	2838	184	
Blue Bell 6	808	592	AMC 14621
(Amended)	2838	185	
Blue Bell 7	808	593	AMC 14622
(Amended)	2838	186	
Blue Bell 8	808	594	AMC 14623
(Amended)	2838	187	
Blue Bell 9	808	595	AMC 14624
(Amended)	2838	188	
Blue Bell 10	808	596	AMC 14625
(Amended)	2838	189	
Blue Bell 11	808	597	AMC 14626
(Amended)	2838	190	
Blue Bell 12	808	598	AMC 14627
(Amended)	2838	191	
Blue Bell 13	808	599	AMC 14628
(Amended)	2838	192	
Blue Bell #14	808	600	AMC 14629
(Amended)	2838	193	
Blue Bell 15	809	1	AMC 14630
(Amended)	2838	194	
Blue Bell 16	809	2	AMC 14631
(Amended)	2838	195	
Blue Bell 17	809	3	AMC 14632
(Amended)	2838	196	
Blue Bell 18	809	4	AMC 14633
(Amended)	2838	197	
Blue Bell 19	809	5	AMC 14634
(Amended)	2838	198	
Blue Bell 20	809	6	AMC 14635
(Amended)	2838	199	
Blue Bell 21	809	7	AMC 14636
(Amended)	2838	200	
Blue Bell 22	809	8	AMC 14637
(Amended)	2838	201	
Boundary #7	1340	322	AMC 14638
Boundary #8	1340	323	AMC 14639
Boundary #9	1340	324	AMC 14640
Boundary #10	1340	325	AMC 14641
Boundary #11	1340	326	AMC 14642
Boundary #12	1340	327	AMC 14643
Boundary #13	1340	328	AMC 14644
Boundary #14	1340	329	AMC 14645
Boundary #15	1340	330	AMC 14646
Boundary #16	1340	331	AMC 14647
Boundary #17	1340	332	AMC 14648
Boundary #18	1340	333	AMC 14649
Boundary #19	1340	334	AMC 14650

RECEIVED
B.L.M. AZ STATE OFFICE

AUG 25 1986

7:45 A.M.
PHOENIX, ARIZONA

EXHIBIT "A" CONTINUED

<u>Claim Name</u>	<u>Recorded</u>		<u>BLM Serial No.</u>
	<u>Book</u>	<u>Page</u>	
Boundary #20	1340	335	AMC 14651
Boundary #21	1340	336	AMC 14652
Boundary #22	1340	337	AMC 14653
Boundary #23 Fraction	1340	338	AMC 14654
Boundary #24 Fraction	1340	339	AMC 14655
Copper Empire #1	638	147	AMC 14656
(Amended)	1306	306	
Copper Empire #2	638	148	AMC 14657
(Amended)	1306	307	
Copper Empire #3	817	51	AMC 14658
(Amended)	1306	308	
Copper Empire #4	817	52	AMC 14659
(Amended)	1306	309	
Copper Empire #5	817	53	AMC 14660
(Amended)	1306	310	
Copper Empire #6	817	54	AMC 14661
(Amended)	1306	311	
Copper Empire #7	817	55	AMC 14662
(Amended)	2838	178	
Copper Empire #8	817	56	AMC 14663
(Amended)	1306	313	
Copper Empire #9	817	57	AMC 14664
(Amended)	2838	179	
Copper Empire #10	817	58	AMC 14665
(Amended)	1306	315	
Copper Giant #1	638	139	AMC 14666
(Amended)	2731	371	
Copper Giant #2	638	140	AMC 14667
(Amended)	2731	372	
Copper Giant #3	638	141	AMC 14668
(Amended)	2731	373	
Copper Giant #4	638	142	AMC 14669
(Amended)	2731	374	
Copper Giant #5	638	143	AMC 14670
(Amended)	2731	375	
Copper Giant #6	638	144	AMC 14671
(Amended)	2731	376	
Copper Giant #7	638	145	AMC 14672
(Amended)	2731	377	
Copper Giant #8	638	146	AMC 14673
(Amended)	2731	378	
Copper John Extension #19	580	199	AMC 14674
(Amended)	1038	524	
Copper John Extension #21	580	201	AMC 14675
(Amended)	1038	526	
Copper John Extension #23	580	203	AMC 14676
(Amended)	1038	527	
Copper John Extension #24	580	204	AMC 14677
(Amended)	1063	584	

RECEIVED
 B.L.M. AZ STATE OFFICE
 AUG 25 1986
 7:45 A.M
 PHOENIX, ARIZONA

EXHIBIT "A" CONTINUED

<u>Claim Name</u>	<u>Recorded Book</u>	<u>Page</u>	<u>BLM Serial No.</u>
Copper John Extension #25 (Amended)	580 1038	205 528	AMC 14678
Copper John Extension #26 (Amended)	580 1049	206 250	AMC 14679
Copper John Extension #27 (Amended)	580 1063	207 585	AMC 14680
Copper John Extension #28 (Amended)	580 1063	208 586	AMC 14681
Copper John Extension #29 (Amended)	580 1063	209 587	AMC 14682
Copper John Extension #30 (Amended)	580 1063	210 588	AMC 14683
Copper John Extension #31 (Amended)	580 1079	211 541	AMC 14684
Copper John Extension #35 (Amended)	580 1049	215 251	AMC 14685
Copper John Extension #42 (Amended)	784 2740	59 104	AMC 14686
Copper John Extension #43 (Amended)	784 2740	60 105	AMC 14687
DEC No. 1	2241	152	AMC 14688
DEC No. 2	2241	153	AMC 14689
Escondido #1 (Amended)	76 1742	623 78	AMC 14690
Frijole (Amended)	76 2965	547 149	AMC 14691
Hope #1	1469	28	AMC 14692
Hope #2	1469	27	AMC 14693
July No. 1	2331	293	AMC 14694
July No. 2	2331	292	AMC 14695
July No. 5	3058	487	AMC 14696
Lucky Boy #1 (Amended)	76 1742	547 76	AMC 14697
May 1 (Amended)	1756 2838	197 177	AMC 14698
May Bird #2 (Amended)	890 2485	286 333	AMC 14699
May Bird #3 (Amended)	890 2485	287 334	AMC 14700
May Bird #4 (Amended)	890 2485	288 335	AMC 14701
May Bird #5 (Amended)	890 2485	289 336	AMC 14702
May Bird #6 (Amended)	890 2485	290 337	AMC 14703
May Bird #7 (Amended)	890 2485	291 338	AMC 14704
May Bird #9 (Amended)	977 2485	133 339	AMC 14705

RECEIVED
B.L.M. AZ STATE OFFICE
AUG 25 1986
7:45 A.M.
PHOENIX, ARIZONA

EXHIBIT "A" CONTINUED

<u>Claim Name</u>	<u>Recorded Book</u>	<u>Page</u>	<u>BLM Serial No.</u>
May Bird #10	977	134	AMC 14706
(Amended)	2485	340	
May Bird #11	977	135	AMC 14707
(Amended)	2485	341	
May Bird #16	977	140	AMC 14708
(Amended)	2485	342	
May Bird #17	977	141	AMC 14709
(Amended)	2485	343	
May Bird #18	977	142	AMC 14710
(Amended)	2485	344	
May Bird #19	977	143	AMC 14711
(Amended)	2485	345	
May Bird #21	977	145	AMC 14712
(Amended)	2485	346	
May Bird #36	1484	547	AMC 14713
(Amended)	2485	347	
May Bird #37	1484	548	AMC 14714
(Amended)	2485	348	
May Bird #38	1484	549	AMC 14715
(Amended)	2485	349	
May Bird #39	1484	550	AMC 14716
(Amended)	2485	350	
May Bird #40	1484	551	AMC 14717
(Amended)	2485	351	
May Bird #41	1484	552	AMC 14718
(Amended)	2485	352	
May Bird #42	1484	553	AMC 14719
(Amended)	2485	353	
May Bird #43	1484	554	AMC 14720
(Amended)	2485	354	
May Bird #44	1484	555	AMC 14721
(Amended)	2485	355	
May Bird #51	1484	562	AMC 14722
(Amended)	2485	356	
May Bird #52	1484	563	AMC 14723
(Amended)	2485	357	
May Bird #58	1484	569	AMC 14724
(Amended)	2485	358	
May Bird #59	1484	570	AMC 14725
(Amended)	2485	359	
May Bird #60	1484	571	AMC 14726
(Amended)	2485	360	
May Bird #62	1484	573	AMC 14727
(Amended)	2485	361	
Monzonite No. I	1602	116	AMC 14728
New Years Eve Extension #12	638	131	AMC 14729
(Amended)	2731	379	
New Years Eve Extension #13	638	132	AMC 14730
(Amended)	2731	380	

RECEIVED
B.L.M. AZ STATE OFFICE

AUG 25 1986

140
PUDERWA, R

EXHIBIT "A" CONTINUED

<u>Claim Name</u>	<u>Recorded</u>		<u>BLM</u>
	<u>Book</u>	<u>Page</u>	<u>Serial No.</u>
New Years Eve Extension #14	641	66	AMC 14731
(Amended)	2731	381	
New Years Eve Extension #15	638	133	AMC 14732
(Amended)	2731	382	
New Years Eve Extension #16	638	138	AMC 14733
(Amended)	2747	206	
New Years Eve Extension #17	638	129	AMC 14734
(Amended)	2731	384	
New Years Eve Extension #18	638	135	AMC 14735
(Amended)	2731	385	
New Years Eve Extension #19	638	130	AMC 14736
(Amended)	2731	386	
New Years Eve Extension #20	638	134	AMC 14737
(Amended)	2731	387	
New Years Eve Extension #21	638	137	AMC 14738
(Amended)	2731	388	
New Years Eve Extension #22	638	136	AMC 14739
(Amended)	2747	205	
Oakie #1	821	79	AMC 14740
(Amended)	1079	538	
Oakie #6	821	84	AMC 14741
(Amended)	1079	539	
Oakie #9	821	87	AMC 14742
(Amended)	1079	540	
Oakie No. 21	2302	199	AMC 14743
Oakie No. 22	2302	200	AMC 14744
Oakie No. 23	2302	201	AMC 14745
Oakie No. 24	2302	202	AMC 14746
Oakie No. 25	2302	203	AMC 14747
Oakie No. 26	2302	204	AMC 14748
Oakie No. 27	2302	205	AMC 14749
October No. 2	2469	245	AMC 14750
Pana Blanca Extention No. 1	784	62	AMC 14751
(Amended)	2379	301	
Pana Blanca Extention No. 2	784	63	AMC 14752
(Amended)	2379	302	
Pana Blanca Extention No. 3	784	64	AMC 14753
(Amended)	2379	303	
Pana Blanca Extention No. 4	784	65	AMC 14754
(Amended)	2379	304	
Pana Blanca Extention No. 5	784	66	AMC 14755
(Amended)	2556	374	
Pana Blanca Extention #6	784	68	AMC 14756
(Amended)	2379	306	
Pana Blanca Extention #7	784	67	AMC 14757
(Amended)	2556	375	
Pana Blanca Extention No. 8	784	69	AMC 14758
(Amended)	2379	308	
P. B. No. 2	2314	299	AMC 14759

RECEIVED
 B.L.M. AZ STATE OFFICE
 AUG 25 1986
 7:45 A.M.
 PHOENIX, ARIZONA

EXHIBIT "A" CONTINUED

<u>Claim Name</u>	<u>Recorded Book</u>	<u>Page</u>	<u>BLM Serial No.</u>
(Amended)	2444	238	
P. B. No. 5	2330	287	AMC 14760
(Amended)	2384	183	
P. B. No. 8	2380	290	AMC 14761
Pena Blanca #5	681	235	AMC 14762
(Amended)	2379	294	
Plada #1	2731	365	AMC 14763
Plada #2	2731	366	AMC 14764
Plada #3	2731	367	AMC 14765
(Amended)	2747	207	
Plada #4	2731	368	AMC 14766
Plada #5	2731	369	AMC 14767
Plada #6	2731	370	AMC 14768
(Amended)	2769	82	
Quartz Hill 3	1648	569	AMC 14769
(Amended)	2485	362	
Red Hill Extension #1	512	411	AMC 14770
(Amended)	1072	586	
Red Hill Extension #2	512	412	AMC 14771
(Amended)	1003	382	
Red Hill Extension #3	512	413	AMC 14772
(Amended)	1049	254	
Red Hill Extension #6	646	241	AMC 14773
(Amended)	1063	575	
Red Hill Extension #7	646	242	AMC 14774
(Amended)	1072	587	
Red Hill Extension #10	646	244	AMC 14775
(Amended)	1072	588	
Red Hill Extension #11	646	245	AMC 14776
(Amended)	1063	572	
Red Hill Extension #12	646	246	AMC 14777
(Amended)	1063	573	
Red Hill Extension #13	646	247	AMC 14778
(Amended)	1049	256	
Red Hill Extension #17	821	78	AMC 14779
(Amended)	1049	257	
Reserve #3	822	482	AMC 14780
(Amended)	1306	301	
Reserve No. 7	822	486	AMC 14781
Reserve No. 8	822	487	AMC 14782
Reserve No. 9	822	488	AMC 14783
Reserve No. 10	822	489	AMC 14784
Reserve No. 11	822	490	AMC 14785
Reserve No. 12	822	491	AMC 14786
Reserve No. 13	822	492	AMC 14787
Reserve No. 14	822	493	AMC 14788
Reserve #15	822	494	AMC 14789
(Amended)	1154	188	
Reserve #16	923	581	AMC 14790

RECEIVED
B.L.M. AZ STATE OFFICE

AUG 25 1986

PHOENIX, ARIZONA

EXHIBIT "A" CONTINUED

<u>Claim Name</u>	<u>Recorded</u>		<u>BLM Serial No.</u>
	<u>Book</u>	<u>Page</u>	
Reserve #17	923	592	AMC 14791
Reserve #18	923	593	AMC 14792
Reserve #19	923	594	AMC 14793
(Amended)	1154	189	
Reserve #20	923	595	AMC 14794
Reserve #21	923	596	AMC 14795
Reserve #22	932	353	AMC 14796
Reserve #23	923	582	AMC 14797
Reserve #24	923	583	AMC 14798
Reserve #25	923	584	AMC 14799
Reserve #26	923	585	AMC 14800
Reserve #27	923	586	AMC 14801
Reserve #28	923	587	AMC 14802
Reserve #29	932	566	AMC 14803
Reserve #30	923	588	AMC 14804
Reserve #31	923	589	AMC 14805
Reserve #32	923	590	AMC 14806
Reserve #33	923	591	AMC 14807
Reserve #34	935	565	AMC 14808
Reserve No. 36 Fraction	2302	215	AMC 14809
Reserve No. 37 Fraction	2302	216	AMC 14810
Reserve No. 38 Fraction	2302	217	AMC 14811
Reserve No. 39 Fraction	2302	218	AMC 14812
Sept. No. 4	2331	291	AMC 14813
Sept. No. 5	2331	290	AMC 14814
Sept. No. 6	2331	289	AMC 14815
Tinaja #3	836	404	AMC 14816
(Amended)	1063	578	
Tinaja #4	836	405	AMC 14817
(Amended)	1063	579	
Tinaja #5	836	406	AMC 14818
(Amended)	1063	580	
Tinaja No. 6	2302	206	AMC 14819
Tinaja No. 7	836	408	AMC 14820
Tinaja #9	836	410	AMC 14821
(Amended)	1063	581	
Tinaja #10	836	411	AMC 14822
(Amended)	1063	582	
Tinaja #11	836	412	AMC 14823
(Amended)	1072	589	
Tinaja #12	836	413	AMC 14824
(Amended)	1063	583	
Tinaja No. 14	883	17	AMC 14825
Tinaja #16	915	298	AMC 14826
(Amended)	1089	153	
Tinaja No. 19	2302	207	AMC 14827
Tinaja No. 20	2302	208	AMC 14828
Tinaja No. 21	2302	209	AMC 14829
Tinaja No. 22	2302	210	AMC 14830

RECEIVED
B.L.M. AZ STATE OFFICE
AUG 25 1986

EXHIBIT "A" CONTINUED

<u>Claim Name</u>	<u>Recorded</u>		<u>BLM</u>
	<u>Book</u>	<u>Page</u>	<u>Serial No.</u>
Tinaja No. 23	2302	211	AMC 14831
Tinaja No. 24	2302	212	AMC 14832
Tinaja No. 25	2302	213	AMC 14833
Tinaja No. 26	2302	214	AMC 14834
Virginia #1	1734	53	AMC 14835
(Amended)	1746	522	
Virginia #2	1734	54	AMC 14836
(Amended)	1746	523	
Virginia #3	1734	55	AMC 14837
(Amended)	1746	524	
Virginia #4	1734	56	AMC 14838
(Amended)	1748	571	

RECEIVED
B.L.M. AZ STATE OFFICE

AUG 25 1986

1:45 A.M.
PHOENIX, ARIZ.

14598

AB



POST OFFICE BOX 125 • SAHUARITA, ARIZONA 85629 • (602) 791-2950

July 2, 1985

CERTIFIED - RETURN REQUESTED

Bureau of Land Management
Arizona State Office
P. O. Box 16563
Phoenix, Arizona 85011

Gentlemen:

Pursuant to 43-CFR-3730 and 43-CFR-3833, the attached evidence of performance of assessment work is hereby submitted for filing.

If you have any questions regarding this matter, or require additional information, please contact me.

Please acknowledge receipt of this document by signing, dating and returning the original of this letter in the enclosed self-addressed envelope.

Sincerely,

Gary Perry
Mine Engineer

GP:vja

Enc: One Affidavit:
Sierrita/Esperanza

RECEIVED by addressee this
_____ day of _____, 1985

By _____

RECEIVED
B.L.M. AZ STATE OFFICE
JUL 5 1985
07.45 A.M.
PHOENIX, ARIZONA

AFFIDAVIT OF PERFORMANCE OF ANNUAL LABOR
PIMA COUNTY, ARIZONA
ESPERANZA/SIERRITA (ESTA) PROPERTY

STATE OF ARIZONA)
)
COUNTY OF PIMA) ss

BEFORE ME, the Subscriber, personally appeared Gary A. Perry, of Pima County, Arizona, whose address is P.O. Box 125 Sahuarita, Arizona, 85629, known to me, and who after being duly sworn states:

THAT he has personal knowledge of the matters set forth herein, and that said matters are true and correct.

THAT between September 1, 1985, and June 30, 1985, at least \$100,000.00 worth of work and improvements were made upon the following claims situated in the Twin Buttes Mining District, Pima County, Arizona; the location notices being recorded in the records of the County Recorder of said County as indicated:

<u>CLAIM NAME</u>	<u>FILE OR VOLUME NO.</u>	<u>PAGE NO.</u>	<u>LOCATED IN</u>	<u>BLM SERIAL #</u>
			<u>SEC. TWP. RNG.</u>	

See Exhibit A attached hereto and made a part hereof.

THAT all of said Claims are contiguous and are held in common, and the work and improvements benefited and improved all of said Claims.

THAT the following is a description of the work and improvements made, the dates thereof, and the value thereof:

That during the period of September 1, 1985 through June 30, 1985, 5500 feet of mine haulage roads, 11800 feet of power lines and 20100 feet of water lines were constructed. Additionally, 29,915,000 tons of ore, 3,426,000 tons of leach and 16,131,000 tons of waste were removed during the course of mining operations.

Costs were in excess of \$1,000,000.00

THAT said work and improvements were performed by and under the supervision of K.L. Lamb of Duval Corporation's Sierrita/Esperanza Property, and by others of Duval Corporation, Sahuarita, Arizona.

THAT said work and improvements were made, for the purpose of complying with the law pertaining to annual assessment work by or at the expense of the owner of said claims, whose name and address is:

DUVAL CORPORATION
P.O. Box 125
Sahuarita, Arizona 85629

RECEIVED
B.L.M. AZ STATE OFFICE

JUL 5 1985

07.45 A.M.
PHOENIX, ARIZONA

THAT all required monuments, markers and notices have been posted and were in proper place and position on July 1, 1985.

THAT the Affiant is the Mine Engineer of Duval Corporation and is authorized to make this affidavit on behalf of said Corporation.

Gary A. Perry

Gary A. Perry AFFIANT
DUVAL CORPORATION
P.O. Box 125
Sahuarita, Arizona 85629

STATE OF ARIZONA)
) ss
COUNTY OF PIMA)

SUBSCRIBED AND SWORN TO BEFORE ME on the 2 day of July, 1985.

[Signature]
NOTARY PUBLIC in and for
Pima County, Arizona

My Commission Expires:

My Commission Expires Dec. 25, 1987.

RECEIVED
B.L.M. AZ STATE OFFICE
JUL 5 1985
07.45 A.M.
PHOENIX, ARIZONA

JUL 5 1985

07.45 A.M.
PHOENIX, ARIZONA

EXHIBIT A

UNPATENTED LODE MINING CLAIMS
SIERRITA/ESPERANZA

CLAIM NAME	DOCKET	PAGE	T(S)	R(E)	SECTION	QUADRANT	AMC#
ANTICIPATION 9, AMENDED	1079	533	18	12	10	NW	14598 ✓
ANTICIPATION 10, AMENDED	1079	534	18	12	9,10	NE,NW	14599 ✓
ANTICIPATION 11, AMENDED	1306	302	18	12	9,10	NE,NW	14600 ✓
ANTICIPATION 13	836	415	18	12	13	NW	14601 ✓
ANTICIPATION 14	836	416	18	12	13	NW	14602 ✓
ANTICIPATION 18, AMENDED	1306	303	18	12	10	NW	14603 ✓
ANTICIPATION 19, AMENDED	1306	304	18	12	10	NW	14604 ✓
ANTICIPATION 20, AMENDED	1306	305	18	12	10	NW	14605 ✓
ANTICIPATION 22	915	300	18	12	13	NW&SW	14606 ✓
ANTICIPATION 23	915	301	18	12	13	NW&SW	14607 ✓
ANTICIPATION 24	923	597	18	12	13	NW	14608 ✓
ANTICIPATION 25	923	598	18	12	13	NW&NE	14609 ✓
BLACK JACK 1, AMENDED	2270	231	18	11,12	12,7	SE,SW	14610 ✓
BLACK JACK 2, AMENDED	2280	467	18	12	7	SW	14611 ✓
BLACK JACK 3, AMENDED	2280	468	18	12	7	SW	14612 ✓
BLACK JACK 4, AMENDED	2280	469	18	12	7,18	SW,NW	14613 ✓
BLACK JACK EXTENSION 1, AMENDED	2280	489	18	12	7	NE&NW	14614 ✓
BLACK JACK EXTENSION 2, AMENDED	2280	490	18	12	6,7	SE,NE	14615 ✓
BLUE BELL 1, AMENDED	2838	180	18	12	3,9,10	SW,NE,NW	14616 ✓
BLUE BELL 2, AMENDED	2838	181	18	12	3,4,	SW,SW,N	14617 ✓
BLUE BELL 3, AMENDED	2838	182	18	12	3,4	SW,SE	14618 ✓
BLUE BELL 4, AMENDED	2838	183	18	12	3,4	SW,SE	14619 ✓
BLUE BELL 5, AMENDED	2838	184	18	12	4	SE	14620 ✓
BLUE BELL 6, AMENDED	2838	185	18	12	3,4	SW,SE	14621 ✓
BLUE BELL 7, AMENDED	2838	186	18	12	4	SE&SW	14622 ✓
BLUE BELL 8, AMENDED	2838	187	18	12	4	NE&SE	14623 ✓
BLUE BELL 9, AMENDED	2838	188	18	12	4	SE	14624 ✓
BLUE BELL 10, AMENDED	2838	189	18	12	3	NW&SW,NE&SE	14625 ✓
BLUE BELL 11, AMENDED	2838	190	18	12	3	NW&SW	14626 ✓
BLUE BELL 12, AMENDED	2838	191	18	12	3	SW	14627 ✓
BLUE BELL 13, AMENDED	2838	192	18	12	4	SW&SE	14628 ✓
BLUE BELL 14, AMENDED	2838	193	18	12	4	SW	14629 ✓
BLUE BELL 15, AMENDED	2838	194	18	12	4	SW	14630 ✓
BLUE BELL 16, AMENDED	2838	195	18	12	4	SW&SE	14631 ✓
BLUE BELL 17, AMENDED	2838	196	18	12	4	SW	14632 ✓
BLUE BELL 18, AMENDED	2838	197	18	12	4	ALL	14633 ✓
BLUE BELL 19, AMENDED	2838	198	18	12	4	NE&SE	14634 ✓
BLUE BELL 20, AMENDED	2838	199	18	12	4	NE	14635 ✓
BLUE BELL 21, AMENDED	2838	200	18	12	3,4	NW,NE	14636 ✓
BLUE BELL 22, AMENDED	2838	201	18	12	3,4	NW,NE	14637 ✓
BOUNDARY 7	1340	322	18	12	22	NE	14638 ✓
BOUNDARY 8	1340	323	18	12	22	NE	14639 ✓
BOUNDARY 9	1340	324	18	12	22	NE	14640 ✓
BOUNDARY 10	1340	325	18	12	22	NE	14641 ✓
BOUNDARY 11	1340	326	18	12	22	NE	14642 ✓
BOUNDARY 12	1340	327	18	12	22	NE	14643 ✓
BOUNDARY 13	1340	328	18	12	22	NE	14644 ✓
BOUNDARY 14	1340	329	18	12	22	NE	1445 14645 ✓
BOUNDARY 15	1340	330	18	12	22	NE&NW	14646 ✓
BOUNDARY 16	1340	331	18	12	22	NE&NW	14647 ✓
BOUNDARY 17	1340	332	18	12	22	NW	14648 ✓
BOUNDARY 18	1340	333	18	12	22	NW	14649 ✓
BOUNDARY 19	1340	334	18	12	22	NW	14650 ✓
BOUNDARY 20	1340	335	18	12	22	NW	14651 ✓
BOUNDARY 21	1340	336	18	12	22	NW	14652 ✓
BOUNDARY 22	1340	337	18	12	22	NW	14653 ✓
BOUNDARY 23 FRACTION	1340	338	18	12	22	NW	14654 ✓
BOUNDARY 24 FRACTION	1340	339	18	12	22	NW	14655 ✓
COPPER EMPIRE 1, AMENDED	1306	306	18	12	9	NE	14656 ✓
COPPER EMPIRE 2, AMENDED	1306	307	18	12	9,10	NE,NW	14657 ✓
COPPER EMPIRE 3, AMENDED	1306	308	18	12	9	NE	14658 ✓
COPPER EMPIRE 4, AMENDED	1306	309	18	12	9	NE&NW	14659 ✓
COPPER EMPIRE 5, AMENDED	1306	310	18	12	9	NE	14660 ✓
COPPER EMPIRE 6, AMENDED	1306	311	18	12	9	NE&NW	14661 ✓
COPPER EMPIRE 7, 2ND AMENDED	2838	178	18	12	4,9	SE,NE	14662 ✓
COPPER EMPIRE 8, AMENDED	1306	313	18	12	4,9	SE,NE&NW	14663 ✓
COPPER EMPIRE 9, 2ND AMENDED	2838	179	18	12	4,9	SE,NE	14664 ✓

COPPER EMPIRE 10, AMENDED	1306	315	18	12	10	NW	14665 -
COPPER GIANT 1, AMENDED	2731	371	18	12	5,8	SE,NE	14666 -
COPPER GIANT 2, AMENDED	2731	372	18	12	4,5	SW,SE	14667 -
COPPER GIANT 3, AMENDED	2731	373	18	12	4,5	SW,SE	14668 -
COPPER GIANT 4, AMENDED	2731	374	18	12	5	SE	14669 -
COPPER GIANT 5, AMENDED	2731	375	18	12	5	SE&SW	14670 -
COPPER GIANT 6, AMENDED	2731	376	18	12	5	SE&SW	14671 -
COPPER GIANT 7, AMENDED	2731	377	18	12	5	SE&SW	14672 -
COPPER GIANT 8, AMENDED	2731	378	18	12	5,8	SE,NE	14673 -
COPPER JOHN EXTENSION 19, AMENDED	1038	524	18	12	17,20	SE,NE	14674 -
COPPER JOHN EXTENSION 21, AMENDED	1038	526	18	12	17,20,21	SE,NE,NW	14675 -
COPPER JOHN EXTENSION 23, AMENDED	1038	527	18	12	20,21	NE,NW	14676 -
COPPER JOHN EXTENSION 24, AMENDED	1063	584	18	12	20,21	NE,NW	14677 -
COPPER JOHN EXTENSION 25, AMENDED	1038	528	18	12	20,21	NE,NW	14678 -
COPPER JOHN EXTENSION 26, AMENDED	1049	250	18	12	17,20	SW,NW	14679 -
COPPER JOHN EXTENSION 27, AMENDED	1063	585	18	12	17,20	SE&SW,NE&SW	14680 -
COPPER JOHN EXTENSION 28, AMENDED	1063	586	18	12	17,20	SE,NE	14681 -
COPPER JOHN EXTENSION 29, AMENDED	1063	587	18	12	20	NE	14682 -
COPPER JOHN EXTENSION 30, AMENDED	1063	588	18	12	20	NE	14683 -
COPPER JOHN EXTENSION 31, 2ND AMENDED	1079	541	18	12	20	NE	14684 -
COPPER JOHN EXTENSION 35, AMENDED	1049	251	18	12	17	SW	14685 -
COPPER JOHN EXTENSION 42, AMENDED	2740	104	18	12	8,9	SE,SW	14686 -
COPPER JOHN EXTENSION 43, AMENDED	2740	105	18	12	9	NW&SW	14687 -
DECEMBER 1	2241	152	18	12	7	SW	14688 -
DECEMBER 2	2241	153	18	12	7	SW	14689 -
ESCONDIDO 1, AMENDED	1742	78	18	12	18	NE	14690 -
FRLJOLE, 3RD AMENDED	2965	149	18	12	17,18	NW,NE	14691 -
HOPE 1	1469	28	18	12	7,18	SE&SW,NW	14692 -
HOPE 2	1469	27	18	12	7,18	SE&SW,NE&NW	14693 -
JULY 1	2331	293	18	12	7,18	SW,NW	14694 -
JULY 2	2331	292	18	12	18	NE&NW	14695 -
JULY 5	3058	487	18	12	10	NW	14696 -
LUCKY BOY 1, AMENDED	1742	76	18	12	18	NE	14697 ✓
MAY 1, AMENDED	2838	177	18	12	9,10	NE,NW	14698 -
MAY BIRD 2, AMENDED	2485	333	18	12,11	7,12,13	SW,SE,NE	14699 -
MAY BIRD 3, AMENDED	2485	334	18	12,11	7,12	SW,SE	14700 -
MAY BIRD 4, AMENDED	2485	335	18	11	12	SE	14701 -
MAY BIRD 5, AMENDED	2485	336	18	11	12	SE	14702 -
MAY BIRD 6, AMENDED	2485	337	18	11	12	SE&NE	14703 -
MAY BIRD 7, AMENDED	2485	338	18	11	12	ALL	14704 -
MAY BIRD 9, AMENDED	2485	339	18	11	12	NW&NE	14705 -
MAY BIRD 10, AMENDED	2485	340	18	11	12	NW&NE	14706 -
MAY BIRD 11, AMENDED	2485	341	18	11	12	NW&NE	14707 -
MAY BIRD 16, AMENDED	2485	342	18	12,11	7,12	NW,NE	14708 -
MAY BIRD 17, AMENDED	2485	343	18	11	12	NE	14709 -
MAY BIRD 18, AMENDED	2485	344	18	11	12	NE	14710 -
MAY BIRD 19, AMENDED	2485	345	18	11	1,12	SE,NE	14711 -
MAY BIRD 21, 2ND AMENDED	2485	346	18	12,11	7,12	NW,NE	14712 -
MAY BIRD 36, AMENDED	2485	347	18	11	13	NE	14713 -
MAY BIRD 37, AMENDED	2485	348	18	12,11	7&18,12&13	SW&NW,SE&NE	14714 -
MAY BIRD 38, AMENDED	2485	349	18	11,12	18,13	NW,NE	14715 -
MAY BIRD 39, AMENDED	2485	350	18	11,12	18,13	NW,NE	14716 -
MAY BIRD 40, AMENDED	2485	351	18	11,12	18,13	NW,NE	14717 -
MAY BIRD 41, AMENDED	2485	352	18	12	18	NW	14718 -
MAY BIRD 42, AMENDED	2485	353	18	11,12	13,18	NE&SE,NW&SW	14719 -
MAY BIRD 43, AMENDED	2485	354	18	12	18	NW	14720 -
MAY BIRD 44, AMENDED	2485	355	18	12	18	NW	14721 -
MAY BIRD 51, AMENDED	2485	356	18	11,12	12,6&7	NE,SW&NW	14722 -
MAY BIRD 52, AMENDED	2485	357	18	11,12	1&12,6&7	SE&NE,SW&NW	14723 ✓
MAY BIRD 58, AMENDED	2485	358	18	12	6,7	SW,NW	14724 -
MAY BIRD 59, AMENDED	2485	359	18	12	6	SE&SW	14725 -
MAY BIRD 60, AMENDED	2485	360	18	12	6	SE&SW	14726 -
MAY BIRD 62, AMENDED	2485	361	18	12	6	SW	14727 -
MONZONITE 1	1602	116	18	12	4,9	SW,NW	14728 -
NEW YEARS EVE EXTENSION 12, AMENDED	2731	379	18	12	9	NW	14729 -
NEW YEARS EVE EXTENSION 13, AMENDED	2731	380	18	12	9	NW	14730 -
NEW YEARS EVE EXTENSION 14, AMENDED	2731	381	18	12	9	NW	14731 -
NEW YEARS EVE EXTENSION 15, AMENDED	2731	382	18	12	4,9	SW,NW	14732 -
NEW YEARS EVE EXTENSION 16, 2ND AMENDED	2747	206	18	12	8	NE	14733 -
NEW YEARS EVE EXTENSION 17, AMENDED	2731	384	18	12	8,9	NE,NW	14734 -
NEW YEARS EVE EXTENSION 18, AMENDED	2731	385	18	12	8,9	NE,NW	14735 -
NEW YEARS EVE EXTENSION 19, AMENDED	2731	386	18	12	8,9	NE,NW	14736 -
NEW YEARS EVE EXTENSION 20, AMENDED	2731	387	18	12	8	NE&SE	14737 -
NEW YEARS EVE EXTENSION 21, AMENDED	2731	388	18	12	4,5,8,9	SW,SE,NE,NW	14738 ✓
NEW YEARS EVE EXTENSION 22, 2ND AMENDED	2747	205	18	12	5,8	SE,NE	14739 -

RECEIVED
 07.45 A.M.
 PHOENIX, ARIZON

RECEIVED
 B.L.M. AZ STATE OF
 JUL 5 1985
 07.45 A.M.
 PHOENIX, ARIZON

OAKIE 1, AMENDED	1079	538	18	12	20	
OAKIE 6, AMENDED	1079	539	18	12	20	
OAKIE 9, 2ND AMENDED	1079	540	18	12	17,20	
OAKIE 21	2302	199	18	12	20	
OAKIE 22	2302	200	18	12	20	
OAKIE 23	2302	201	18	12	20	
OAKIE 24	2302	202	18	12	20	
OAKIE 25	2302	203	18	12	20	
OAKIE 26	2302	204	18	12	20	
OAKIE 27	2302	205	18	12	20	
OCTOBER 2	2469	245	18	11	12	
PANA BLANCA EXTENSION 1, 2ND AMENDED	2379	301	18	12	6,7	
PANA BLANCA EXTENSION 2, 2ND AMENDED	2379	302	18	12	6,7	
PANA BLANCA EXTENSION 3, 2ND AMENDED	2379	303	18	12	6	
PANA BLANCA EXTENSION 4, 2ND AMENDED	2379	304	18	12	6,7	
PANA BLANCA EXTENSION 5, 3RD AMENDED	2556	374	18	12	7	
PANA BLANCA EXTENSION 6, 2ND AMENDED	2379	306	18	12	7	
PANA BLANCA EXTENSION 7, 3RD AMENDED	2556	375	18	11,12	12,7	
PANA BLANCA EXTENSION 8, 2ND AMENDED	2379	308	18	11,12	12,7	
P.B. 2, 2ND AMENDED	2444	238	18	12	7	
P.B. 5, 2ND AMENDED	2384	183	18	12	6	
P.B. 8	2380	290	18	12	8	
PENA BLANCA 5, 2ND AMENDED	2379	294	18	12	5,6	
PLADA 1	2731	365	18	12	5,8,9	
PLADA 2	2731	366	18	12	9	
PLADA 3, AMENDED	2747	207	18	12	5,8	
PLADA 4	2731	368	18	12	9	
PLADA 5	2731	369	18	12	8,9	
PLADA 6, AMENDED	2769	82	18	12	8,9	
QUARTZ HILL 3, AMENDED	2485	362	18	12	18	
RED HILL EXTENSION 1, AMENDED	1072	586	18	12	20	
RED HILL EXTENSION 2, AMENDED	1003	382	18	12	17,20	
RED HILL EXTENSION 3, AMENDED	1049	254	18	12	17	
RED HILL EXTENSION 6, AMENDED	1053	575	18	12	17,20	
RED HILL EXTENSION 7, AMENDED	1072	587	18	12	20	
RED HILL EXTENSION 10, AMENDED	1072	588	18	12	20	
RED HILL EXTENSION 11, AMENDED	1053	572	18	12	20	
RED HILL EXTENSION 12, AMENDED	1053	573	18	12	20	
RED HILL EXTENSION 13, AMENDED	1049	256	18	12	17	
RED HILL EXTENSION 17, AMENDED	1049	257	18	12	17	
RESERVE 3	822	482	18	12	10	
RESERVE 7	822	486	18	12	10	
RESERVE 8	822	487	18	12	10	
RESERVE 9	822	488	18	12	10,15	
RESERVE 10	822	489	18	12	10	
RESERVE 11	822	490	18	12	10,15	
RESERVE 12	822	491	18	12	10	
RESERVE 13	822	492	18	12	10,15	
RESERVE 14	822	493	18	12	10	
RESERVE 15, 3RD AMENDED	1154	188	18	12	10,15	
RESERVE 16	923	581	18	12	15	
RESERVE 17	923	592	18	12	15	
RESERVE 18	923	593	18	12	15	
RESERVE 19, AMENDED	1154	189	18	12	15	
RESERVE 20	923	595	18	12	15	
RESERVE 21	923	596	18	12	15	
RESERVE 22	932	353	18	12	15	
RESERVE 23	923	582	18	12	15	
RESERVE 24	923	583	18	12	15	
RESERVE 25	923	584	18	12	15	
RESERVE 26	923	585	18	12	15	
RESERVE 27	923	586	18	12	15	
RESERVE 28	923	587	18	12	15	
RESERVE 29	935	566	18	12	15,22	
RESERVE 30	923	588	18	12	15,22	
RESERVE 31	923	589	18	12	15	
RESERVE 32	923	590	18	12	15,22	
RESERVE 33	923	591	18	12	15	
RESERVE 34	935	565	18	12	15	
RESERVE 36 FRACTION	2302	215	18	12	15	
RESERVE 37 FRACTION	2302	216	18	12	15	
RESERVE 38 FRACTION	2302	217	18	12	15	
RESERVE 39 FRACTION	2302	218	18	12	15	
SEPTEMBER 4	2331	291	18	12	6,7	
SEPTEMBER 5	2331	290	18	11	12	

NW	14740
NW	14741
SW,NW	14742
NW	14743
NW	14744
NW	14745
NW&NE	14746
NE	14747
NE	14748
NE	14749
NE	14750
SE,NE	14751
SE,NW&NE	14752
SE	14753
SE&SW,NE&NW	14754
NW	14755
NW	14756
NE&SE,NW&SW	14757
NE&SE,NW	14758
NW	14759
SE	14760
NE	14761
SW,SE	14762
SE,NE,NW	14763
NW	14764
SW,SE	14765
SW	14766
SE,SW	14767
SE,SW	14768
NE	14769
NW	14770
SW,NW	14771
SW	14772
SW,NW	14773
NW	14774
NE&NW	14775
NW	14776
NW	14777
NW&SW	14778
SW	14779
NW	14780
SE	14781
SE	14782
SE,NE	14783
SE	14784
SE,NE	14785
SE	14786
SE,NE	14787
SE	14788
SE,NE	14789
NE	14790
NE&NW	14791
NE&NW	14792
NE	14793
NE&NW	14794
NE&NW	14795
NW&SW	14796
NE	14797
NE,SE&SW	14798
SE&SW	14799
NE&SE	14800
NE&SE	14801
NE&SE	14802
SE&NE	14803
SE,NE	14804
SE	14805
SE,NE	14806
SW	14807
SW	14808
SE	14809
SE	14810
SE	14811
SW	14812
SW,NW	14813
NE&SE	14814

SEPTEMBER 6	2331	289	18	11	12	NE	14815 ✓
TINAJA 3, AMENDED	1063	578	18	12	15,16,22	SW,SE,NW	14816 ✓
TINAJA 4, AMENDED	1063	579	18	12	16,21,22	SE,NE,NW	14817 ✓
TINAJA 5, AMENDED	1063	580	18	12	21,22	NE,NW	14818 ✓
TINAJA 6	3175	179	18	12	15,22	SW,NW	14819 ✓
TINAJA 7	3175	180	18	12	21,22	NE,NW	14820 ✓
TINAJA 9, AMENDED	1063	581	18	12	21	NE&NW	14821 ✓
TINAJA 10, AMENDED	1063	582	18	12	21	NE&NW	14822 ✓
TINAJA 11, AMENDED	1072	589	18	12	21	NE&NW	14823 ✓
TINAJA 12, AMENDED	1063	583	18	12	21	NW	14824 ✓
TINAJA 14	883	17	18	12	21	NE&NW	14825 ✓
TINAJA 16, AMENDED	1089	153	18	12	15	SW	14826 ✓
TINAJA 19	2302	207	18	12	21	NW	14827 ✓
TINAJA 20	2302	208	18	12	21	NW	14828 ✓
TINAJA 21	2302	209	18	12	21	NW&NE	14829 ✓
TINAJA 22	2302	210	18	12	21	NE	14830 ✓
TINAJA 23	2302	211	18	12	21	NE	14831 ✓
TINAJA 24	2302	212	18	12	21	NE	14832 ✓
TINAJA 25	2302	213	18	12	21	NE	14833 ✓
TINAJA 26	2302	214	18	12	21,22	NE,NW	14834 ✓
VIRGINIA 1, AMENDED	1746	522	18	12	17	SW	14835 ✓
VIRGINIA 2, AMENDED	1746	523	18	12	17	SW	14836 ✓
VIRGINIA 3, AMENDED	1746	524	18	12	17	SW	14837 ✓
VIRGINIA 4, AMENDED	1748	571	18	12	17	SW	14838 ✓

TOTAL NUMBER OF CLAIMS - 241

RECEIVED
B.L.M. AZ STATE OFFICE

JUL 5 1985

07.45 A.M.
PHOENIX, ARIZONA

AFFIDAVIT OF PERFORMANCE OF ANNUAL LABOR
PIMA COUNTY, ARIZONA
ESPERANZA/SIERRITA (ESTA) PROPERTY

STATE OF ARIZONA)
) ss
COUNTY OF PIMA)

BEFORE ME, the Subscriber, personally appeared Donna J. Coombs, of Pima County, Arizona, whose address is 4715 East Fort Lowell Road, Tucson, Arizona, 85712, known to me, and who after being duly sworn states:

THAT she has personal knowledge of the matters set forth herein, and that said matters are true and correct.

THAT between September 1, 1983, and August 31, 1984, at least \$100,000.00 worth of work and improvements were made upon the following claims situated in the Twin Buttes Mining District, Pima County, Arizona; the location notices being recorded in the records of the County Recorder of said County as indicated:

<u>CLAIM NAME</u>	<u>FILE OR VOLUME NO.</u>	<u>PAGE NO.</u>	<u>LOCATED IN SEC. TWP. RNG.</u>	<u>BLM SERIAL #</u>
-------------------	---------------------------	-----------------	----------------------------------	---------------------

See Exhibit A attached hereto and made a part hereof.

PS

THAT all of said Claims are contiguous and are held in common, and the work and improvements benefited and improved all of said Claims.

THAT the following is a description of the work and improvements made, the dates thereof, and the value thereof:

THAT during the period of September 1, 1983 through August 31, 1984, 8,500 feet of mine haulage roads, 1,500 feet of power lines and 9,600 feet of water lines were constructed. Additionally, 26,692,000 tons of ore, 732,000 tons of leach and 18,097,000 tons of waste were removed during the course of mining operations.

Costs were in excess of \$1,000,000.00.

THAT said work and improvements were performed by and under the supervision of K. Lamb of Duval Corporation's Sierrita/Esperanza Property, and by others of Duval Corporation, Sahuarita, Arizona.

THAT said work and improvements were made, for the purpose of complying with the law pertaining to annual assessment work by or at the expense of the owner of said claims, whose name and address is:

DUVAL CORPORATION
4715 East Fort Lowell Road
Tucson, Arizona 85712

RECEIVED
B.L.M. AZ STATE OFFICE

OCT 19 1984

07.45 A.M.
PHOENIX, ARIZONA

THAT all required monuments, markers and notices have been posted and were in proper place and position on September 1, 1984.

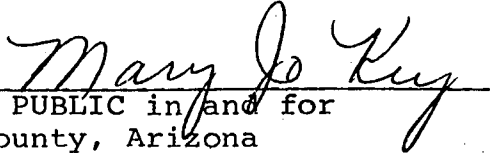
THAT the Affiant is Land Representative of Duval Corporation and is authorized to make this affidavit on behalf of said Corporation.



Donna J. Coombs AFFIANT
DUVAL CORPORATION
4715 East Fort Lowell Road
Tucson, Arizona 85712

STATE OF ARIZONA)
) ss
COUNTY OF PIMA)

SUBSCRIBED AND SWORN TO BEFORE ME on the 3rd day of October , 1984.



NOTARY PUBLIC in and for
Pima County, Arizona

My Commission Expires:

March 5, 1985

RECEIVED
B.L.M. AZ STATE OFFICE

OCT 19 1984

07.45 A.M.
PHOENIX, ARIZONA

EXHIBIT A

UNPATENTED LODE MINING CLAIMS
SIERRITA/ESPERANZA

CLAIM NAME	DOCKET	PAGE	T(S)	R(E)	SECTION	QUADRANT	ANC#
ANTICIPATION 9, AMENDED	1079	533	18	12	10	NW	14598 ✓
ANTICIPATION 10, AMENDED	1079	534	18	12	9,10	NE, NW	14599 ✓
ANTICIPATION 11, AMENDED	1306	302	18	12	9,10	NE, NW	14600 ✓
ANTICIPATION 13	836	415	18	12	13	NW	14601 ✓
ANTICIPATION 14	836	416	18	12	13	NW	14602 ✓
ANTICIPATION 18, AMENDED	1306	303	18	12	10	NW	14603 ✓
ANTICIPATION 19, AMENDED	1306	304	18	12	10	NW	14604 ✓
ANTICIPATION 20, AMENDED	1306	305	18	12	10	NW	14605 ✓
ANTICIPATION 22	915	300	18	12	13	NW&SW	14606 ✓
ANTICIPATION 23	915	301	18	12	13	NW&SW	14607 ✓
ANTICIPATION 24	923	597	18	12	13	NW	14608 ✓
ANTICIPATION 25	923	598	18	12	13	NW&NE	14609 ✓
BLACK JACK 1, AMENDED	2270	231	18	11,12	12,7	SE, SW	14610 ✓
BLACK JACK 2, AMENDED	2280	467	18	12	7	SW	14611 ✓
BLACK JACK 3, AMENDED	2280	468	18	12	7	SW	14612 ✓
BLACK JACK 4, AMENDED	2280	469	18	12	7,18	SW, NW	14613 ✓
BLACK JACK EXTENSION 1, AMENDED	2280	489	18	12	7	NE&NW	14614 ✓
BLACK JACK EXTENSION 2, AMENDED	2280	490	18	12	6,7	SE, NE	14615 ✓
BLUE BELL 1, AMENDED	2838	180	18	12	3,9,10	SW, NE, NW	14616 ✓
BLUE BELL 2, AMENDED	2838	181	18	12	3,4,9,10	SW, SW, NE, NW	14617 ✓
BLUE BELL 3, AMENDED	2838	182	18	12	3,4	SW, SE	14618 ✓
BLUE BELL 4, AMENDED	2838	183	18	12	3,4	SW, SE	14619 ✓
BLUE BELL 5, AMENDED	2838	184	18	12	4	SE	14620 ✓
BLUE BELL 6, AMENDED	2838	185	18	12	3,4	SW, SE	14621 ✓
BLUE BELL 7, AMENDED	2838	186	18	12	4	SE&SW	14622 ✓
BLUE BELL 8, AMENDED	2838	187	18	12	4	NE&SE	14623 ✓
BLUE BELL 9, AMENDED	2838	188	18	12	4	SE	14624 ✓
BLUE BELL 10, AMENDED	2838	189	18	12	3,4	NW&SW, NE&SE	14625 ✓
BLUE BELL 11, AMENDED	2838	190	18	12	3	NW&SW	14626 ✓
BLUE BELL 12, AMENDED	2838	191	18	12	3	SW	14627 ✓
BLUE BELL 13, AMENDED	2838	192	18	12	4	SW&SE	14628 ✓
BLUE BELL 14, AMENDED	2838	193	18	12	4	SW	14629 ✓
BLUE BELL 15, AMENDED	2838	194	18	12	4	SW	14630 ✓
BLUE BELL 16, AMENDED	2838	195	18	12	4	SW&SE	14631 ✓
BLUE BELL 17, AMENDED	2838	196	18	12	4	SW	14632 ✓
BLUE BELL 18, AMENDED	2838	197	18	12	4	ALL	14633 ✓
BLUE BELL 19, AMENDED	2838	198	18	12	4	NE&SE	14634 ✓
BLUE BELL 20, AMENDED	2838	199	18	12	4	NE	14635 ✓
BLUE BELL 21, AMENDED	2838	200	18	12	3,4	NW, NE	14636 ✓
BLUE BELL 22, AMENDED	2838	201	18	12	3,4	NW, NE	14637 ✓
BOUNDARY 7	1340	322	18	12	22	NE	14638 ✓
BOUNDARY 8	1340	323	18	12	22	NE	14639 ✓
BOUNDARY 9	1340	324	18	12	22	NE	14640 ✓
BOUNDARY 10	1340	325	18	12	22	NE	14641 ✓
BOUNDARY 11	1340	326	18	12	22	NE	14642 ✓
BOUNDARY 12	1340	327	18	12	22	NE	14643 ✓
BOUNDARY 13	1340	328	18	12	22	NE	14644 ✓
BOUNDARY 14	1340	329	18	12	22	NE	14645 ✓
BOUNDARY 15	1340	330	18	12	22	NE&NW	14646 ✓
BOUNDARY 16	1340	331	18	12	22	NE&NW	14647 ✓
BOUNDARY 17	1340	332	18	12	22	NW	14648 ✓
BOUNDARY 18	1340	333	18	12	22	NW	14649 ✓
BOUNDARY 19	1340	334	18	12	22	NW	14650 ✓
BOUNDARY 20	1340	335	18	12	22	NW	14651 ✓
BOUNDARY 21	1340	336	18	12	22	NW	14652 ✓
BOUNDARY 22	1340	337	18	12	22	NW	14653 ✓
BOUNDARY 23 FRACTION	1340	338	18	12	22	NW	14654 ✓
BOUNDARY 24 FRACTION	1340	339	18	12	22	NW	14655 ✓
COPPER EMPIRE 1, AMENDED	1306	306	18	12	9	NE	14656 ✓
COPPER EMPIRE 2, AMENDED	1306	307	18	12	9,10	NE, NW	14657 ✓
COPPER EMPIRE 3, AMENDED	1306	308	18	12	9	NE	14658 ✓
COPPER EMPIRE 4, AMENDED	1306	309	18	12	9	NE&NW	14659 ✓
COPPER EMPIRE 5, AMENDED	1306	310	18	12	9	NE	14660 ✓
COPPER EMPIRE 6, AMENDED	1306	311	18	12	9	NE&NW	14661 ✓
COPPER EMPIRE 7, 2ND AMENDED	2838	178	18	12	4,9	SE, NE	14662 ✓
COPPER EMPIRE 8, AMENDED	1306	313	18	12	4,9	SE, NE&NW	14663 ✓
COPPER EMPIRE 9, 2ND AMENDED	2838	179	18	12	4,9	SE, NE	14664 ✓
COPPER EMPIRE 10, AMENDED	1306	315	18	12	10	NW	14665 ✓
COPPER GIANT 1, AMENDED	2731	371	18	12	5,8	SE, NE	14666 ✓
COPPER GIANT 2, AMENDED	2731	372	18	12	4,5	SW, SE	14667 ✓
COPPER GIANT 3, AMENDED	2731	373	18	12	4,5	SW, SE	14668 ✓
COPPER GIANT 4, AMENDED	2731	374	18	12	5	SE	14669 ✓
COPPER GIANT 5, AMENDED	2731	375	18	12	5	SE&SW	14670 ✓
COPPER GIANT 6, AMENDED	2731	376	18	12	5	SE&SW	14671 ✓
COPPER GIANT 7, AMENDED	2731	377	18	12	5	SE&SW	14672 ✓
COPPER GIANT 8, AMENDED	2731	378	18	12	5,8	SE, NE	14673 ✓
COPPER JOHN EXTENSION 19, AMENDED	1038	524	18	12	17,20	SE, NE	14674 ✓
COPPER JOHN EXTENSION 21, AMENDED	1038	526	18	12	17,20,21	SE, NE, NW	14675 ✓
COPPER JOHN EXTENSION 23, AMENDED	1038	527	18	12	20,21	NE, NW	14676 ✓
COPPER JOHN EXTENSION 24, AMENDED	1063	584	18	12	20,21	NE, NW	14677 ✓
COPPER JOHN EXTENSION 25, AMENDED	1038	528	18	12	20,21	NE, NW	14678 ✓
COPPER JOHN EXTENSION 26, AMENDED	1049	250	18	12	17,20	SW, NW	14679 ✓
COPPER JOHN EXTENSION 27, AMENDED	1063	585	18	12	17,20	SE&SW, NE&SW	14680 ✓

RECEIVED
B.L.M. AZ STATE OFFICE

OCT 19 1984

07.45 A.M.
PHOENIX, ARIZONA

OK

COPPER JOHN EXTENSION 28, AMENDED	1063	586	18	12	17,20	SE, NE	14681✓
COPPER JOHN EXTENSION 29, AMENDED	1063	587	18	12	20	NE	14682✓
COPPER JOHN EXTENSION 30, AMENDED	1063	588	18	12	20	NE	14683✓
COPPER JOHN EXTENSION 31, 2ND AMENDED	1079	541	18	12	20	NE	14684✓
COPPER JOHN EXTENSION 35, AMENDED	1049	251	18	12	17	SW	14685✓
COPPER JOHN EXTENSION 42, AMENDED	2740	104	18	12	8,9	SE, SW	14686✓
COPPER JOHN EXTENSION 43, AMENDED	2740	105	18	12	9	NW&SW	14687✓
DECEMBER 1	2241	152	18	12	7	SW	14688✓
DECEMBER 2	2241	153	18	12	7	SW	14689✓
ESCONDIDO 1, AMENDED	1742	78	18	12	18	NE	14690✓
FRIJOLE, 3RD AMENDED	2965	149	18	12	17,18	NW, NE	14691✓
HOPE 1	1469	28	18	12	7,18	SE&SW, NW	14692✓
HOPE 2	1469	27	18	12	7,18	SE&SW, NE&NW	14693✓
JULY 1	2331	293	18	12	7,18	SW, NW	14694✓
JULY 2	2331	292	18	12	18	NE&NW	14695✓
JULY 5	3058	487	18	12	10	NW	14696✓
LUCKY BOY 1, AMENDED	1742	76	18	12	18	NE	14697✓
MAY 1, AMENDED	2838	177	18	12	9,10	NE, NW	14698✓
MAY BIRD 2, AMENDED	2485	333	18	12,11	7,12,13	SW, SE, NE	14699✓
MAY BIRD 3, AMENDED	2485	334	18	12,11	7,12	SW, SE	14700✓
MAY BIRD 4, AMENDED	2485	335	18	11	12	SE	14701✓
MAY BIRD 5, AMENDED	2485	336	18	11	12	SE	14702✓
MAY BIRD 6, AMENDED	2485	337	18	11	12	SE&NE	14703✓
MAY BIRD 7, AMENDED	2485	338	18	11	12	ALL	14704✓
MAY BIRD 9, AMENDED	2485	339	18	11	12	NW&NE	14705✓
MAY BIRD 10, AMENDED	2485	340	18	11	12	NW&NE	14706✓
MAY BIRD 11, AMENDED	2485	341	18	11	12	NW&NE	14707✓
MAY BIRD 16, AMENDED	2485	342	18	12,11	7,12	NW, NE	14708✓
MAY BIRD 17, AMENDED	2485	343	18	11	12	NE	14709✓
MAY BIRD 18, AMENDED	2485	344	18	11	12	NE	14710✓
MAY BIRD 19, AMENDED	2485	345	18	11	1,12	SE, NE	14711✓
MAY BIRD 21, 2ND AMENDED	2485	346	18	12,11	7,12	NW, NE	14712✓
MAY BIRD 36, AMENDED	2485	347	18	11	13	NE	14713✓
MAY BIRD 37, AMENDED	2485	348	18	12,11	7&18,12&13	SW&NW, SE&NE	14714✓
MAY BIRD 38, AMENDED	2485	349	18	11,12	18,13	NW, NE	14715✓
MAY BIRD 39, AMENDED	2485	350	18	11,12	18,13	NW, NE	14716✓
MAY BIRD 40, AMENDED	2485	351	18	11,12	18,13	NW, NE	14717✓
MAY BIRD 41, AMENDED	2485	352	18	12	18	NW	14718✓
MAY BIRD 42, AMENDED	2485	353	18	11,12	13,18	NE&SE, NW&SW	14719✓
MAY BIRD 43, AMENDED	2485	354	18	12	18	NW	14720✓
MAY BIRD 44, AMENDED	2485	355	18	12	18	NW	14721✓
MAY BIRD 51, AMENDED	2485	356	18	11,12	12,6&7	NE, SW&NW	14722✓
MAY BIRD 52, AMENDED	2485	357	18	11,12	1&12,6&7	SE&NE, SW&NW	14723✓
MAY BIRD 58, AMENDED	2485	358	18	12	6,7	SW, NW	14724✓
MAY BIRD 59, AMENDED	2485	359	18	12	6	SE&SW	14725✓
MAY BIRD 60, AMENDED	2485	360	18	12	6	SE&SW	14726✓
MAY BIRD 62, AMENDED	2485	361	18	12	6	SW	14727✓
MONZONITE 1	1602	116	18	12	4,9	SW, NW	14728✓
NEW YEARS EVE EXTENSION 12, AMENDED	2731	379	18	12	9	NW	14729✓
NEW YEARS EVE EXTENSION 13, AMENDED	2731	380	18	12	9	NW	14730✓
NEW YEARS EVE EXTENSION 14, AMENDED	2731	381	18	12	9	NW	14731✓
NEW YEARS EVE EXTENSION 15, AMENDED	2731	382	18	12	4,9	SW, NW	14732✓
NEW YEARS EVE EXTENSION 16, 2ND AMENDED	2747	206	18	12	8	NE	14733✓
NEW YEARS EVE EXTENSION 17, AMENDED	2731	384	18	12	8,9	NE, NW	14734✓
NEW YEARS EVE EXTENSION 18, AMENDED	2731	385	18	12	8,9	NE, NW	14735✓
NEW YEARS EVE EXTENSION 19, AMENDED	2731	386	18	12	8,9	NE, NW	14736✓
NEW YEARS EVE EXTENSION 20, AMENDED	2731	387	18	12	8	NE&SE	14737✓
NEW YEARS EVE EXTENSION 21, AMENDED	2731	388	18	12	4,5,8,9	SW, SE, NE, NW	14738✓
NEW YEARS EVE EXTENSION 22, 2ND AMENDED	2747	205	18	12	5,8	SE, NE	14739✓
OAKIE 1, AMENDED	1079	538	18	12	20	NW	14740✓
OAKIE 6, AMENDED	1079	539	18	12	20	NW	14741✓
OAKIE 9, 2ND AMENDED	1079	540	18	12	17,20	SW, NW	14742✓
OAKIE 21	2302	199	18	12	20	NW	14743✓
OAKIE 22	2302	200	18	12	20	NW	14744✓
OAKIE 23	2302	201	18	12	20	NW	14745✓
OAKIE 24	2302	202	18	12	20	NW&NE	14746✓
OAKIE 25	2302	203	18	12	20	NE	14747✓
OAKIE 26	2302	204	18	12	20	NE	14748✓
OAKIE 27	2302	205	18	12	20	NE	14749✓
OCTOBER 2	2469	245	18	11	12	NE	14750✓
PANA BLANCA EXTENSION 1, 2ND AMENDED	2379	301	18	12	6,7	SE, NE	14751✓
PANA BLANCA EXTENSION 2, 2ND AMENDED	2379	302	18	12	6,7	SE, NW&NE	14752✓
PANA BLANCA EXTENSION 3, 2ND AMENDED	2379	303	18	12	6	SE	14753✓
PANA BLANCA EXTENSION 4, 2ND AMENDED	2379	304	18	12	6,7	SE&SW, NE&NW	14754✓
PANA BLANCA EXTENSION 5, 3RD AMENDED	2556	374	18	12	7	NW	14755✓
PANA BLANCA EXTENSION 6, 2ND AMENDED	2379	306	18	12	7	NW	14756✓
PANA BLANCA EXTENSION 7, 3RD AMENDED	2556	375	18	11,12	12,7	NE&SE, NW&SW	14757✓
PANA BLANCA EXTENSION 8, 2ND AMENDED	2379	308	18	11,12	12,7	NE&SE, NW	14758✓
P.B. 2, 2ND AMENDED	2444	238	18	12	7	NW	14759✓
P.B. 5, 2ND AMENDED	2384	183	18	12	6	SE	14760✓
P.B. 8	2380	290	18	12	8	NE	14761✓
PENA BLANCA 5, 2ND AMENDED	2379	294	18	12	5,6	SW, SE	14762✓
PLADA 1	2731	365	18	12	5,8,9	SE, NE, NW	14763✓
PLADA 2	2731	366	18	12	9	NW	14764✓
PLADA 3, AMENDED	2747	207	18	12	5,8	SW, SE	14765✓

RECEIVED
B.L.M. AZ STATE OFFICE

OCT 19 1984

07.45 A.M.
PHOENIX, ARIZONA

OK

PLADA 4	2731	368	18	12	9	SW	14766✓
PLADA 5	2731	369	18	12	8,9	SE, SW	14767✓
PLADA 6, AMENDED	2769	82	18	12	8,9	SE, SW	14768✓
QUARTZ HILL 3, AMENDED	2485	362	18	12	18	NE	14769✓
RED HILL EXTENSION 1, AMENDED	1072	586	18	12	20	NW	14770✓
RED HILL EXTENSION 2, AMENDED	1003	382	18	12	17,20	SW, NW	14771✓
RED HILL EXTENSION 3, AMENDED	1049	254	18	12	17	SW	14772✓
RED HILL EXTENSION 6, AMENDED	1063	575	18	12	17,20	SW, NW	14773✓
RED HILL EXTENSION 7, AMENDED	1072	587	18	12	20	NW	14774✓
RED HILL EXTENSION 10, AMENDED	1072	588	18	12	20	NE&NW	14775✓
RED HILL EXTENSION 11, AMENDED	1063	572	18	12	20	NW	14776✓
RED HILL EXTENSION 12, AMENDED	1063	573	18	12	20	NW	14777✓
RED HILL EXTENSION 13, AMENDED	1049	256	18	12	17	NW&SW	14778✓
RED HILL EXTENSION 17, AMENDED	1049	257	18	12	17	SW	14779✓
RESERVE 3	822	482	18	12	10	NW	14780✓
RESERVE 7	822	486	18	12	10	SE	14781✓
RESERVE 8	822	487	18	12	10	SE	14782✓
RESERVE 9	822	488	18	12	10,15	SE, NE	14783✓
RESERVE 10	822	489	18	12	10	SE	14784✓
RESERVE 11	822	490	18	12	10,15	SE, NE	14785✓
RESERVE 12	822	491	18	12	10	SE	14786✓
RESERVE 13	822	492	18	12	10,15	SE, NE	14787✓
RESERVE 14	822	493	18	12	10	SE	14788✓
RESERVE 15, 3RD AMENDED	1154	188	18	12	10,15	SE, NE	14789✓
RESERVE 16	923	581	18	12	15	NE	14790✓
RESERVE 17	923	592	18	12	15	NE&NW	14791✓
RESERVE 18	923	593	18	12	15	NE&NW	14792✓
RESERVE 19, AMENDED	1154	189	18	12	15	NE	14793✓
RESERVE 20	923	595	18	12	15	NE&NW	14794✓
RESERVE 21	923	596	18	12	15	NE&NW	14795✓
RESERVE 22	932	353	18	12	15	NW&SW	14796✓
RESERVE 23	923	582	18	12	15	NE	14797✓
RESERVE 24	923	583	18	12	15	NE, SE&SW	14798✓
RESERVE 25	923	584	18	12	15	SE&SW	14799✓
RESERVE 26	923	585	18	12	15	NE&SE	14800✓
RESERVE 27	923	586	18	12	15	NE&SE	14801✓
RESERVE 28	923	587	18	12	15	NE&SE	14802✓
RESERVE 29	935	566	18	12	15,22	SE&NE	14803✓
RESERVE 30	923	588	18	12	15,22	SE, NE	14804✓
RESERVE 31	923	589	18	12	15	SE	14805✓
RESERVE 32	923	590	18	12	15,22	SE, NE	14806✓
RESERVE 33	923	591	18	12	15	SW	14807✓
RESERVE 34	935	565	18	12	15	SW	14808✓
RESERVE 36 FRACTION	2302	215	18	12	15	SE	14809✓
RESERVE 37 FRACTION	2302	216	18	12	15	SE	14810✓
RESERVE 38 FRACTION	2302	217	18	12	15	SE	14811✓
RESERVE 39 FRACTION	2302	218	18	12	15	SW	14812✓
SEPTEMBER 4	2331	291	18	12	6,7	SW, NW	14813✓
SEPTEMBER 5	2331	290	18	11	12	NE&SE	14814✓
SEPTEMBER 6	2331	289	18	11	12	NE	14815✓
TINAJA 3, AMENDED	1063	578	18	12	15,16,22	SW, SE, NW	14816✓
TINAJA 4, AMENDED	1063	579	18	12	16,21,22	SE, NE, NW	14817✓
TINAJA 5, AMENDED	1063	580	18	12	21,22	NE, NW	14818✓
TINAJA 6	3175	179	18	12	15,22	SW, NW	14819✓
TINAJA 7	3175	180	18	12	21,22	NE, NW	14820✓
TINAJA 9, AMENDED	1063	581	18	12	21	NE&NW	14821✓
TINAJA 10, AMENDED	1063	582	18	12	21	NE&NW	14822✓
TINAJA 11, AMENDED	1072	589	18	12	21	NE&NW	14823✓
TINAJA 12, AMENDED	1063	583	18	12	21	NW	14824✓
TINAJA 14	883	17	18	12	21	NE&NW	14825✓
TINAJA 16, AMENDED	1089	153	18	12	15	SW	14826✓
TINAJA 19	2302	207	18	12	21	NW	14827✓
TINAJA 20	2302	208	18	12	21	NW	14828✓
TINAJA 21	2302	209	18	12	21	NW&NE	14829✓
TINAJA 22	2302	210	18	12	21	NE	14830✓
TINAJA 23	2302	211	18	12	21	NE	14831✓
TINAJA 24	2302	212	18	12	21	NE	14832✓
TINAJA 25	2302	213	18	12	21	NE	14833✓
TINAJA 26	2302	214	18	12	21,22	NE, NW	14834✓
VIRGINIA 1, AMENDED	1746	522	18	12	17	SW	14835✓
VIRGINIA 2, AMENDED	1746	523	18	12	17	SW	14836✓
VIRGINIA 3, AMENDED	1746	524	18	12	17	SW	14837✓
VIRGINIA 4, AMENDED	1748	571	18	12	17	SW	14838✓

TOTAL NUMBER OF CLAIMS - 241

RECEIVED
B.L.M. AZ STATE OFFICE

OCT 19 1984

07.45 A.M.
PHOENIX, ARIZONA

OK



CORPORATION

4715 EAST FORT LOWELL ROAD • TUCSON, ARIZONA 85712 • (602) 323-5600

October 17, 1984

CERTIFIED - RETURN REQUESTED

Bureau of Land Management
Arizona State Office
P. O. Box 16563
Phoenix, AZ 85011

Gentlemen:

Pursuant to 43-CFR-3730 and 43-CFR-3833, the attached evidence of performance of assessment work is hereby submitted for filing.

If you have any questions regarding this matter, or require additional information, please contact me.

Please acknowledge receipt of this document by signing, dating and returning the original of this letter in the enclosed self-addressed envelope.

Sincerely,

Mary Jo Key
Land Department Clerk

mjk

Enc - Four Affidavits of Proof of Labor
Sierrita/Esperanza
Mineral Park:
Main Group
MPL & RIK Claim Groups
Patterson Claims

RECEIVED by addressee this

_____ day of _____, 1984

By _____

RECEIVED
B.L.M. AZ STATE OFFICE
OCT 19 1984
07.45 A.M.
PHOENIX, ARIZONA

nlq

AFFIDAVIT OF PERFORMANCE OF ANNUAL LABOR
PIMA COUNTY, ARIZONA

Esperanza/Sierrita (ESTA) Property

STATE OF ARIZONA)
) ss
COUNTY OF PIMA)

BEFORE ME, the Subscriber, personally appeared Donna J. Coombs, of Pima County, Arizona, known to me, and who after being duly sworn states:

THAT she has personal knowledge of the matters set forth herein, and that said matters are true and correct.

THAT between September 1, 1982, and August 31, 1983, at least \$1,000,000.00 worth of work and improvements were made upon the following claims situated in the Twin Buttes Mining District, Pima County, Arizona, the location notices being recorded in the records of the said County as indicated below:

<u>NAME OF CLAIM</u>	<u>FILE OR VOLUME NO.</u>	<u>PAGE NO.</u>	<u>LOCATED</u>		<u>RANGE</u>
			<u>SEC.</u>	<u>TWP</u>	

See Attached Exhibit A

THAT all of said Claims are contiguous and are held in common and the work and improvements benefited and improved all of said Claims.

THAT the following is a description of the work and improvements made and the dates thereof:

THAT 5,500 feet of mine haulage roads were constructed, 8,958 feet of power lines and 4,207 feet of water lines were installed. Additionally, 18,640,000 tons of ore, 153,000 tons of leach and 4,246,000 tons of waste were removed during the course of mining operations. The portable crusher project was also completed.

THAT said work and improvements were performed by H. L. Shively and others of Duval Corporation, Tucson, Arizona.

THAT said work and improvements were made, for the purpose of complying with the law pertaining to annual assessment work, by or at the expense of the owner of said claims, whose name and address is:

Duval Corporation
4715 E. Fort Lowell Road
Tucson, Arizona 85712

RECEIVED
B.L.M. AZ STATE OFFICE

DEC 13 1983

07.45 A.M.
PHOENIX, ARIZONA

7146 642

THAT all required monuments, markers and notices have been posted, and were in proper place and position on September 1, 1983.

THAT the Affiant is Land Representative of Duval Corporation, and is authorized to make this Affidavit on behalf of said Corporation.


Donna J. Coombs
Donna J. Coombs AFFIANT
DUVAL CORPORATION
4715 E. Ft. Lowell Rd.
Tucson, Arizona 85712

STATE OF ARIZONA)
) ss
COUNTY OF PIMA)

SUBSCRIBED AND SWORN TO BEFORE ME on this 24th day of October, 1983.

Mary Jo Key
NOTARY PUBLIC in and for
Pima County, Arizona

My Commission Expires:
March 5, 1983



RECEIVED
B.L.M. AZ STATE OFFICE
DEC 13 1983
07.45 A.M.
PHOENIX, ARIZONA

7146 PAGE 643

EXHIBIT A

UNPATENTED LODE MINING CLAIMS
SIERRITA/ESPERANZA

CLAIM NAME	DOCKET	PAGE	T(S)	R(E)	SECTION	QUADRANT	AMC#
ANTICIPATION 9, AMENDED	1079	533	18	12	10	NW	14598
ANTICIPATION 10, AMENDED	1079	534	18	12	9,10	NE,NW	14599
ANTICIPATION 11, AMENDED	1306	302	18	12	9,10	NE,NW	14600
ANTICIPATION 13	836	415	18	12	13	NW	14601
ANTICIPATION 14	836	416	18	12	13	NW	14602
ANTICIPATION 18, AMENDED	1306	303	18	12	10	NW	14603
ANTICIPATION 19, AMENDED	1306	304	18	12	10	NW	14604
ANTICIPATION 20, AMENDED	1306	305	18	12	10	NW	14605
ANTICIPATION 22	915	300	18	12	13	NW&SW	14606
ANTICIPATION 23	915	301	18	12	13	NW&SW	14607
ANTICIPATION 24	923	597	18	12	13	NW	14608
ANTICIPATION 25	923	598	18	12	13	NW&NE	14609
BLACK JACK 1, AMENDED	2270	231	18	11,12	12,7	SE,SW	14610
BLACK JACK 2, AMENDED	2280	467	18	12	7	SW	14611
BLACK JACK 3, AMENDED	2280	468	18	12	7	SW	14612
BLACK JACK 4, AMENDED	2280	469	18	12	7,18	SW,NW	14613
BLACK JACK EXTENSION 1, AMENDED	2280	489	18	12	7	NE&NW	14614
BLACK JACK EXTENSION 2, AMENDED	2280	490	18	12	6,7	SE,NE	14615
BLUE BELL 1, AMENDED	2838	180	18	12	3,9,10	SW,NE,NW	14616
BLUE BELL 2, AMENDED	2838	181	18	12	3,4,9,10	SW,SW,NE,NW	14617
BLUE BELL 3, AMENDED	2838	182	18	12	3,4	SW,SE	14618
BLUE BELL 4, AMENDED	2838	183	18	12	3,4	SW,SE	14619
BLUE BELL 5, AMENDED	2838	184	18	12	4	SE	14620
BLUE BELL 6, AMENDED	2838	185	18	12	3,4	SW,SE	14621
BLUE BELL 7, AMENDED	2838	186	18	12	4	SE&SW	14622
BLUE BELL 8, AMENDED	2838	187	18	12	4	NE&SE	14623
BLUE BELL 9, AMENDED	2838	188	18	12	4	SE	14624
BLUE BELL 10, AMENDED	2838	189	18	12	3,4	NW&SW,NE&SE	14625
BLUE BELL 11, AMENDED	2838	190	18	12	3	NW&SW	14626
BLUE BELL 12, AMENDED	2838	191	18	12	3	SW	14627
BLUE BELL 13, AMENDED	2838	192	18	12	4	SW&SE	14628
BLUE BELL 14, AMENDED	2838	193	18	12	4	SW	14629
BLUE BELL 15, AMENDED	2838	194	18	12	4	SW	14630
BLUE BELL 16, AMENDED	2838	195	18	12	4	SW&SE	14631
BLUE BELL 17, AMENDED	2838	196	18	12	4	SW	14632
BLUE BELL 18, AMENDED	2838	197	18	12	4	ALL	14633
BLUE BELL 19, AMENDED	2838	198	18	12	4	NE&SE	14634
BLUE BELL 20, AMENDED	2838	199	18	12	4	NE	14635
BLUE BELL 21, AMENDED	2838	200	18	12	3,4	NW,NE	14636
BLUE BELL 22, AMENDED	2838	201	18	12	3,4	NW,NE	14637
BOUNDARY 7	1340	322	18	12	22	NE	14638
BOUNDARY 8	1340	323	18	12	22	NE	14639
BOUNDARY 9	1340	324	18	12	22	NE	14640
BOUNDARY 10	1340	325	18	12	22	NE	14641
BOUNDARY 11	1340	326	18	12	22	NE	14642
BOUNDARY 12	1340	327	18	12	22	NE	14643
BOUNDARY 13	1340	328	18	12	22	NE	14644
BOUNDARY 14	1340	329	18	12	22	NE	14645
BOUNDARY 15	1340	330	18	12	22	NE&NW	14646
BOUNDARY 16	1340	331	18	12	22	NE&NW	14647
BOUNDARY 17	1340	332	18	12	22	NW	14648
BOUNDARY 18	1340	333	18	12	22	NW	14649
BOUNDARY 19	1340	334	18	12	22	NW	14650
BOUNDARY 20	1340	335	18	12	22	NW	14651
BOUNDARY 21	1340	336	18	12	22	NW	14652
BOUNDARY 22	1340	337	18	12	22	NW	14653
BOUNDARY 23 FRACTION	1340	338	18	12	22	NW	14654
BOUNDARY 24 FRACTION	1340	339	18	12	22	NW	14655
COPPER EMPIRE 1, AMENDED	1306	306	18	12	9	NE	14656
COPPER EMPIRE 2, AMENDED	1306	307	18	12	9,10	NE,NW	14657
COPPER EMPIRE 3, AMENDED	1306	308	18	12	9	NE	14658
COPPER EMPIRE 4, AMENDED	1306	309	18	12	9	NE&NW	14659
COPPER EMPIRE 5, AMENDED	1306	310	18	12	9	NE	14660
COPPER EMPIRE 6, AMENDED	1306	311	18	12	9	NE&NW	14661
COPPER EMPIRE 7, 2ND AMENDED	2838	178	18	12	4,9	SE,NE	14662
COPPER EMPIRE 8, AMENDED	1306	313	18	12	4,9	SE,NE&NW	14663
COPPER EMPIRE 9, 2ND AMENDED	2838	179	18	12	4,9	SE,NE	14664
COPPER EMPIRE 10, AMENDED	1306	315	18	12	10	NW	14665
COPPER GIANT 1, AMENDED	2731	371	18	12	5,8	SE,NE	14666
COPPER GIANT 2, AMENDED	2731	372	18	12	4,5	SW,SE	14667
COPPER GIANT 3, AMENDED	2731	373	18	12	4,5	SW,SE	14668
COPPER GIANT 4, AMENDED	2731	374	18	12	5	SE	14669
COPPER GIANT 5, AMENDED	2731	375	18	12	5	SE&SW	14670
COPPER GIANT 6, AMENDED	2731	376	18	12	5	SE&SW	14671
COPPER GIANT 7, AMENDED	2731	377	18	12	5	SE&SW	14672
COPPER GIANT 8, AMENDED	2731	378	18	12	5,8	SE,NE	14673
COPPER JOHN EXTENSION 19, AMENDED	1038	524	18	12	17,20	SE,NE	14674
COPPER JOHN EXTENSION 21, AMENDED	1038	526	18	12	17,20,21	SE,NE,NW	14675
COPPER JOHN EXTENSION 23, AMENDED	1038	527	18	12	20,21	NE,NW	14676
COPPER JOHN EXTENSION 24, AMENDED	1063	584	18	12	20,21	NE,NW	14677
COPPER JOHN EXTENSION 25, AMENDED	1038	528	18	12	20,21	NE,NW	14678
COPPER JOHN EXTENSION 26, AMENDED	1049	250	18	12	17,20	SW,NW	14679
COPPER JOHN EXTENSION 27, AMENDED	1063	585	18	12	17,20	SE&SW,NE&SW	14680

RECEIVED
B.L.M. AZ STATE OFFICE

DEC 13 1983

07.45 A.M.
PHOENIX, ARIZONA

7146 PAGE 644

COPPER JOHN EXTENSION 28, AMENDED	1063	586	18	12	17,20	SE, NE	14681
COPPER JOHN EXTENSION 29, AMENDED	1063	587	18	12	20	NE	14682
COPPER JOHN EXTENSION 30, AMENDED	1063	588	18	12	20	NE	14683
COPPER JOHN EXTENSION 31, 2ND AMENDED	1079	541	18	12	20	NE	14684
COPPER JOHN EXTENSION 35, AMENDED	1049	251	18	12	17	SW	14685
COPPER JOHN EXTENSION 42, AMENDED	2740	104	18	12	8,9	SE, SW	14686
COPPER JOHN EXTENSION 43, AMENDED	2740	105	18	12	9	NW&SW	14687
DECEMBER 1	2241	152	18	12	7	SW	14688
DECEMBER 2	2241	153	18	12	7	SW	14689
ESCONDIDO 1, AMENDED	1742	78	18	12	18	NE	14690
FRIJOLE, 3RD AMENDED	2965	149	18	12	17,18	NW, NE	14691
HOPE 1	1469	28	18	12	7,18	SE&SW, NW	14692
HOPE 2	1469	27	18	12	7,18	SE&SW, NE&NW	14693
JULY 1	2331	293	18	12	7,18	SW, NW	14694
JULY 2	2331	292	18	12	18	NE&NW	14695
JULY 5	3058	487	18	12	10	NW	14696
LUCKY BOY 1, AMENDED	1742	76	18	12	18	NE	14697
MAY 1, AMENDED	2838	177	18	12	9,10	NE, NW	14698
MAY BIRD 2, AMENDED	2485	333	18	12,11	7,12,13	SW, SE, NE	14699
MAY BIRD 3, AMENDED	2485	334	18	12,11	7,12	SW, SE	14700
MAY BIRD 4, AMENDED	2485	335	18	11	12	SE	14701
MAY BIRD 5, AMENDED	2485	336	18	11	12	SE	14702
MAY BIRD 6, AMENDED	2485	337	18	11	12	SE&NE	14703
MAY BIRD 7, AMENDED	2485	338	18	11	12	ALL	14704
MAY BIRD 9, AMENDED	2485	339	18	11	12	NW&NE	14705
MAY BIRD 10, AMENDED	2485	340	18	11	12	NW&NE	14706
MAY BIRD 11, AMENDED	2485	341	18	11	12	NW&NE	14707
MAY BIRD 16, AMENDED	2485	342	18	12,11	7,12	NW, NE	14708
MAY BIRD 17, AMENDED	2485	343	18	11	12	NE	14709
MAY BIRD 18, AMENDED	2485	344	18	11	12	NE	14710
MAY BIRD 19, AMENDED	2485	345	18	11	1,12	SE, NE	14711
MAY BIRD 21, 2ND AMENDED	2485	346	18	12,11	7,12	NW, NE	14712
MAY BIRD 36, AMENDED	2485	347	18	11	13	NE	14713
MAY BIRD 37, AMENDED	2485	348	18	12,11	7&18,12&13	SW&NW, SE&NE	14714
MAY BIRD 38, AMENDED	2485	349	18	11,12	18,13	NW, NE	14715
MAY BIRD 39, AMENDED	2485	350	18	11,12	18,13	NW, NE	14716
MAY BIRD 40, AMENDED	2485	351	18	11,12	18,13	NW, NE	14717
MAY BIRD 41, AMENDED	2485	352	18	12	18	NW	14718
MAY BIRD 42, AMENDED	2485	353	18	11,12	13,18	NE&SE, NW&SW	14719
MAY BIRD 43, AMENDED	2485	354	18	12	18	NW	14720
MAY BIRD 44, AMENDED	2485	355	18	12	18	NW	14721
MAY BIRD 51, AMENDED	2485	356	18	11,12	12,6&7	NE, SW&NW	14722
MAY BIRD 52, AMENDED	2485	357	18	11,12	1&12,6&7	SE&NE, SW&NW	14723
MAY BIRD 58, AMENDED	2485	358	18	12	6,7	SW, NW	14724
MAY BIRD 59, AMENDED	2485	359	18	12	6	SE&SW	14725
MAY BIRD 60, AMENDED	2485	360	18	12	6	SE&SW	14726
MAY BIRD 62, AMENDED	2485	361	18	12	6	SW	14727
MONZONITE 1	1602	116	18	12	4,9	SW, NW	14728
NEW YEARS EVE EXTENSION 12, AMENDED	2731	379	18	12	9	NW	14729
NEW YEARS EVE EXTENSION 13, AMENDED	2731	380	18	12	9	NW	14730
NEW YEARS EVE EXTENSION 14, AMENDED	2731	381	18	12	9	NW	14731
NEW YEARS EVE EXTENSION 15, AMENDED	2731	382	18	12	4,9	SW, NW	14732
NEW YEARS EVE EXTENSION 16, 2ND AMENDED	2747	206	18	12	8	NE	14733
NEW YEARS EVE EXTENSION 17, AMENDED	2731	384	18	12	8,9	NE, NW	14734
NEW YEARS EVE EXTENSION 18, AMENDED	2731	385	18	12	8,9	NE, NW	14735
NEW YEARS EVE EXTENSION 19, AMENDED	2731	386	18	12	8,9	NE, NW	14736
NEW YEARS EVE EXTENSION 20, AMENDED	2731	387	18	12	8	NE&SE	14737
NEW YEARS EVE EXTENSION 21, AMENDED	2731	388	18	12	4,5,8,9	SW, SE, NE, NW	14738
NEW YEARS EVE EXTENSION 22, 2ND AMENDED	2747	205	18	12	5,8	SE, NE	14739
OAKIE 1, AMENDED	1079	538	18	12	20	NW	14740
OAKIE 6, AMENDED	1079	539	18	12	20	NW	14741
OAKIE 9, 2ND AMENDED	1079	540	18	12	17,20	SW, NW	14742
OAKIE 21	2302	199	18	12	20	NW	14743
OAKIE 22	2302	200	18	12	20	NW	14744
OAKIE 23	2302	201	18	12	20	NW	14745
OAKIE 24	2302	202	18	12	20	NW&NE	14746
OAKIE 25	2302	203	18	12	20	NE	14747
OAKIE 26	2302	204	18	12	20	NE	14748
OAKIE 27	2302	205	18	12	20	NE	14749
OCTOBER 2	2469	245	18	11	12	NE	14750
PANA BLANCA EXTENSION 1, 2ND AMENDED	2379	301	18	12	6,7	SE, NE	14751
PANA BLANCA EXTENSION 2, 2ND AMENDED	2379	302	18	12	6,7	SE, NW&NE	14752
PANA BLANCA EXTENSION 3, 2ND AMENDED	2379	303	18	12	6	SE	14753
PANA BLANCA EXTENSION 4, 2ND AMENDED	2379	304	18	12	6,7	SE&SW, NE&NW	14754
PANA BLANCA EXTENSION 5, 3RD AMENDED	2556	374	18	12	7	NW	14755
PANA BLANCA EXTENSION 6, 2ND AMENDED	2379	306	18	12	7	NW	14756
PANA BLANCA EXTENSION 7, 3RD AMENDED	2556	375	18	11,12	12,7	NE&SE, NW&SW	14757
PANA BLANCA EXTENSION 8, 2ND AMENDED	2379	308	18	11,12	12,7	NE&SE, NW	14758
P.B. 2, 2ND AMENDED	2444	238	18	12	7	NW	14759
P.B. 5, 2ND AMENDED	2384	183	18	12	6	SE	14760
P.B. 8	2380	290	18	12	8	NE	14761
PENA BLANCA 5, 2ND AMENDED	2379	294	18	12	5,6	SW, SE	14762
PLADA 1	2731	365	18	12	5,8,9	SE, NE, NW	14763
PLADA 2	2731	366	18	12	9	NW	14764
PLADA 3, AMENDED	2747	207	18	12	5,8	SW, SE	14765

RECEIVED
B.L.M. AZ STATE OFFICE

DEC 13 1983

07.45 A.M.
PHOENIX, ARIZONA

7146 PAGE 645

PLADA 4	2731	368	18	12	9	SW	14766
PLADA 5	2731	369	18	12	8,9	SE, SW	14767
PLADA 6, AMENDED	2769	82	18	12	8,9	SE, SW	14768
QUARTZ HILL 3, AMENDED	2485	362	18	12	18	NE	14769
RED HILL EXTENSION 1, AMENDED	1072	586	18	12	20	NW	14770
RED HILL EXTENSION 2, AMENDED	1003	382	18	12	17,20	SW, NW	14771
RED HILL EXTENSION 3, AMENDED	1049	254	18	12	17	SW	14772
RED HILL EXTENSION 6, AMENDED	1063	575	18	12	17,20	SW, NW	14773
RED HILL EXTENSION 7, AMENDED	1072	587	18	12	20	NW	14774
RED HILL EXTENSION 10, AMENDED	1072	588	18	12	20	NE&NW	14775
RED HILL EXTENSION 11, AMENDED	1063	572	18	12	20	NW	14776
RED HILL EXTENSION 12, AMENDED	1063	573	18	12	20	NW	14777
RED HILL EXTENSION 13, AMENDED	1049	256	18	12	17	NW&SW	14778
RED HILL EXTENSION 17, AMENDED	1049	257	18	12	17	SW	14779
RESERVE 3	822	482	18	12	10	NW	14780
RESERVE 7	822	486	18	12	10	SE	14781
RESERVE 8	822	487	18	12	10	SE	14782
RESERVE 9	822	488	18	12	10,15	SE, NE	14783
RESERVE 10	822	489	18	12	10	SE	14784
RESERVE 11	822	490	18	12	10,15	SE, NE	14785
RESERVE 12	822	491	18	12	10	SE	14786
RESERVE 13	822	492	18	12	10,15	SE, NE	14787
RESERVE 14	822	493	18	12	10	SE	14788
RESERVE 15, 3RD AMENDED	1154	188	18	12	10,15	SE, NE	14789
RESERVE 16	923	581	18	12	15	NE	14790
RESERVE 17	923	592	18	12	15	NE&NW	14791
RESERVE 18	923	593	18	12	15	NE&NW	14792
RESERVE 19, AMENDED	1154	189	18	12	15	NE	14793
RESERVE 20	923	595	18	12	15	NE&NW	14794
RESERVE 21	923	596	18	12	15	NE&NW	14795
RESERVE 22	932	353	18	12	15	NW&SW	14796
RESERVE 23	923	582	18	12	15	NE	14797
RESERVE 24	923	583	18	12	15	NE, SE&SW	14798
RESERVE 25	923	584	18	12	15	SE&SW	14799
RESERVE 26	923	585	18	12	15	NE&SE	14800
RESERVE 27	923	586	18	12	15	NE&SE	14801
RESERVE 28	923	587	18	12	15	NE&SE	14802
RESERVE 29	935	566	18	12	15,22	SE&NE	14803
RESERVE 30	923	588	18	12	15,22	SE, NE	14804
RESERVE 31	923	589	18	12	15	SE	14805
RESERVE 32	923	590	18	12	15,22	SE, NE	14806
RESERVE 33	923	591	18	12	15	SW	14807
RESERVE 34	935	565	18	12	15	SW	14808
RESERVE 36 FRACTION	2302	215	18	12	15	SE	14809
RESERVE 37 FRACTION	2302	216	18	12	15	SE	14810
RESERVE 38 FRACTION	2302	217	18	12	15	SE	14811
RESERVE 39 FRACTION	2302	218	18	12	15	SW	14812
SEPTEMBER 4	2331	291	18	12	6,7	SW, NW	14813
SEPTEMBER 5	2331	290	18	11	12	NE&SE	14814
SEPTEMBER 6	2331	289	18	11	12	NE	14815
TINAJA 3, AMENDED	1063	578	18	12	15,16,22	SW, SE, NW	14816
TINAJA 4, AMENDED	1063	579	18	12	16,21,22	SE, NE, NW	14817
TINAJA 5, AMENDED	1063	580	18	12	21,22	NE, NW	14818
TINAJA 6	3175	179	18	12	15,22	SW, NW	14819
TINAJA 7	3175	180	18	12	21,22	NE, NW	14820
TINAJA 9, AMENDED	1063	581	18	12	21	NE&NW	14821
TINAJA 10, AMENDED	1063	582	18	12	21	NE&NW	14822
TINAJA 11, AMENDED	1072	589	18	12	21	NE&NW	14823
TINAJA 12, AMENDED	1063	583	18	12	21	NW	14824
TINAJA 14	883	17	18	12	21	NE&NW	14825
TINAJA 16, AMENDED	1089	153	18	12	15	SW	14826
TINAJA 19	2302	207	18	12	21	NW	14827
TINAJA 20	2302	208	18	12	21	NW	14828
TINAJA 21	2302	209	18	12	21	NW&NE	14829
TINAJA 22	2302	210	18	12	21	NE	14830
TINAJA 23	2302	211	18	12	21	NE	14831
TINAJA 24	2302	212	18	12	21	NE	14832
TINAJA 25	2302	213	18	12	21	NE	14833
TINAJA 26	2302	214	18	12	21,22	NE, NW	14834
VIRGINIA 1, AMENDED	1746	522	18	12	17	SW	14835
VIRGINIA 2, AMENDED	1746	523	18	12	17	SW	14836
VIRGINIA 3, AMENDED	1746	524	18	12	17	SW	14837
VIRGINIA 4, AMENDED	1748	571	18	12	17	SW	14838

TOTAL NUMBER OF CLAIMS - 241

fee 5.00 M 121140

INDEXED	COPIES	BLOTTED

State of Arizona } ss
County of Pima }

I hereby certify that the instrument was filed for record as requested.

Of Deval Corp.
Date OCT 27 '83 - 11AM
Book 7146 Page 642-646

Witness my hand and Official Seal
day and year above written


RICHARD J. KENNEDY, County Recorder

BY gc Deputy

RECEIVED
B.L.M. AZ STATE OFFICE

DEC 13 1983

07.45 A.M.
PHOENIX, ARIZONA



7146 PAGE 646

Leach 14598-14838

Updated me

AFFIDAVIT OF PERFORMANCE OF ANNUAL LABOR
PIMA COUNTY, ARIZONA

Esperanza/Sierrita (ESTA) Property

STATE OF ARIZONA)
) SS
COUNTY OF PIMA)

BEFORE ME, the Subscriber, personally appeared Joseph L. Kirby, of Pima County, Arizona, known to me, and who after being duly sworn states:

THAT he has personal knowledge of the matters set forth herein, and that said matters are true and correct.

THAT between September 1, 1981, and August 31, 1982, at least \$1,000,000.00 worth of work and improvements were made upon the following claims situated in the Twin Buttes Mining District, Pima County, Arizona; the location notices being recorded in the records of the said County as indicated below:

NAME OF CLAIM	FILE OR	PAGE	LOCATED		RANGE
	VOLUME NO.	NO.	SEC.	TWP	

See Attached Exhibit "A"

THAT all of said Claims are contiguous and are held in common and the work and improvements benefited and improved all of said Claims.

THAT the following is a description of the work and improvements made and the dates thereof:

THAT development drill holes were sunk for a total depth of 1,752 feet; 10,800 feet of mine haulage roads were constructed; 2,700 feet of power lines, 8,400 feet of water lines and 1,500 feet of conveyor were installed. Additionally, 25,094,000 tons of ore, 9,583,000 tons of leach and 14,475,000 tons of waste were removed during the course of mining operations.

THAT said work and improvements were performed by H. L. Shively, K. L. Lamb, and others of Duval Corporation.

THAT said work and improvements were made, for the purpose of complying with the law pertaining to annual assessment work, by or at the expense of the owner of said claims, whose name and address is:

Duval Corporation
4715 E. Fort Lowell Road
Tucson, Arizona 85712

RECEIVED
B.L.M. AZ STATE OFFICE
NOV 10 1982
07:45 A.M.
PHOENIX, ARIZONA

THAT all required monuments, markers and notices have been posted, and were in proper place and position on September 1, 1982.

THAT the Affiant is Manager, Land Department of Duval Corporation, and is authorized to make this Affidavit on behalf of said Corporation.

Joseph L. Kirby


 Joseph L. Kirby AFFIANT
 Duval Corporation
 4715 E. Ft. Lowell Rd.
 Tucson, Arizona 85712

STATE OF ARIZONA)
) SS
 COUNTY OF PIMA)

SUBSCRIBED AND SWORN TO BEFORE ME on this 21st day of October, 1982.

Mary Jo Key

 NOTARY PUBLIC IN AND FOR
 Pima County, Arizona



My Commission Expires:
March 5, 1985

RECEIVED
 B. L. M. AZ STATE OFFICE
 NOV 10 1982
 07:45 A. M.
 PHOENIX, ARIZONA

EXHIBIT A

UNPATENTED LOBE MINING CLAIMS
SIERRITA/ESPERANZA

CLAIM NAME	DOCKET	PAGE	T(S)	R(E)	SECTION	QUADRANT	AMC#
ANTICIPATION 9, AMENDED	1079	533	18	12	10	NW	14598 ✓
ANTICIPATION 10, AMENDED	1079	534	18	12	9,10	NE, NW	14599 ✓
ANTICIPATION 11, AMENDED	1306	302	18	12	9,10	NE, NW	14600 ✓
ANTICIPATION 13	836	415	18	12	13	NW	14601 ✓
ANTICIPATION 14	836	416	18	12	13	NW	14602 ✓
ANTICIPATION 18, AMENDED	1306	303	18	12	10	NW	14603 ✓
ANTICIPATION 19, AMENDED	1306	304	18	12	10	NW	14604 ✓
ANTICIPATION 20, AMENDED	1306	305	18	12	10	NW	14605 ✓
ANTICIPATION 22	915	300	18	12	13	NW&SW	14606 ✓
ANTICIPATION 23	915	301	18	12	13	NW&SW	14607 ✓
ANTICIPATION 24	923	597	18	12	13	NW	14608 ✓
ANTICIPATION 25	923	598	18	12	13	NW&NE	14609 ✓
BLACK JACK 1, AMENDED	2270	231	18	11,12	12,7	SE, SW	14610 ✓
BLACK JACK 2, AMENDED	2280	467	18	12	7	SW	14611 ✓
BLACK JACK 3, AMENDED	2280	468	18	12	7	SW	14612 ✓
BLACK JACK 4, AMENDED	2280	469	18	12	7,18	SW, NW	14613 ✓
BLACK JACK EXTENSION 1, AMENDED	2280	489	18	12	7	NE&NW	14614 ✓
BLACK JACK EXTENSION 2, AMENDED	2280	490	18	12	6,7	SE, NE	14615 ✓
BLUE BELL 1, AMENDED	2838	180	18	12	3,9,10	SW, NE, NW	14616 ✓
BLUE BELL 2, AMENDED	2838	181	18	12	3,4,9,10	SW, SW, NE, NW	14617 ✓
BLUE BELL 3, AMENDED	2838	182	18	12	3,4	SW, SE	14618 ✓
BLUE BELL 4, AMENDED	2838	183	18	12	3,4	SW, SE	14619 ✓
BLUE BELL 5, AMENDED	2838	184	18	12	4	SE	14620 ✓
BLUE BELL 6, AMENDED	2838	185	18	12	3,4	SW, SE	14621 ✓
BLUE BELL 7, AMENDED	2838	186	18	12	4	SE&SW	14622 ✓
BLUE BELL 8, AMENDED	2838	187	18	12	4	NE&SE	14623 ✓
BLUE BELL 9, AMENDED	2838	188	18	12	4	SE	14624 ✓
BLUE BELL 10, AMENDED	2838	189	18	12	3,4	NW&SW, NE&SE	14625 ✓
BLUE BELL 11, AMENDED	2838	190	18	12	3	NW&SW	14626 ✓
BLUE BELL 12, AMENDED	2838	191	18	12	3	SW	14627 ✓
BLUE BELL 13, AMENDED	2838	192	18	12	4	SW&SE	14628 ✓
BLUE BELL 14, AMENDED	2838	193	18	12	4	SW	14629 ✓
BLUE BELL 15, AMENDED	2838	194	18	12	4	SW	14630 ✓
BLUE BELL 16, AMENDED	2838	195	18	12	4	SW&SE	14631 ✓
BLUE BELL 17, AMENDED	2838	196	18	12	4	SW	14632 ✓
BLUE BELL 18, AMENDED	2838	197	18	12	4	ALL	14633 ✓
BLUE BELL 19, AMENDED	2838	198	18	12	4	NE&SE	14634 ✓
BLUE BELL 20, AMENDED	2838	199	18	12	4	NE	14635 ✓
BLUE BELL 21, AMENDED	2838	200	18	12	3,4	NW, NE	14636 ✓
BLUE BELL 22, AMENDED	2838	201	18	12	3,4	NW, NE	14637 ✓
BOUNDARY 7	1340	322	18	12	22	NE	14638 ✓
BOUNDARY 8	1340	323	18	12	22	NE	14639 ✓
BOUNDARY 9	1340	324	18	12	22	NE	14640 ✓
BOUNDARY 10	1340	325	18	12	22	NE	14641 ✓
BOUNDARY 11	1340	326	18	12	22	NE	14642 ✓
BOUNDARY 12	1340	327	18	12	22	NE	14643 ✓
BOUNDARY 13	1340	328	18	12	22	NE	14644 ✓
BOUNDARY 14	1340	329	18	12	22	NE	14645 ✓
BOUNDARY 15	1340	330	18	12	22	NE&NW	14646 ✓
BOUNDARY 16	1340	331	18	12	22	NE&NW	14647 ✓
BOUNDARY 17	1340	332	18	12	22	NW	14648 ✓
BOUNDARY 18	1340	333	18	12	22	NW	14649 ✓
BOUNDARY 19	1340	334	18	12	22	NW	14650 ✓
BOUNDARY 20	1340	335	18	12	22	NW	14651 ✓
BOUNDARY 21	1340	336	18	12	22	NW	14652 ✓
BOUNDARY 22	1340	337	18	12	22	NW	14653 ✓
BOUNDARY 23 FRACTION	1340	338	18	12	22	NW	14654 ✓
BOUNDARY 24 FRACTION	1340	339	18	12	22	NW	14655 ✓
COPPER EMPIRE 1, AMENDED	1306	306	18	12	9	NE	14656 ✓
COPPER EMPIRE 2, AMENDED	1306	307	18	12	9,10	NE, NW	14657 ✓
COPPER EMPIRE 3, AMENDED	1306	308	18	12	9	NE	14658 ✓
COPPER EMPIRE 4, AMENDED	1306	309	18	12	9	NE&NW	14659 ✓
COPPER EMPIRE 5, AMENDED	1306	310	18	12	9	NE	14660 ✓
COPPER EMPIRE 6, AMENDED	1306	311	18	12	9	NE&NW	14661 ✓
COPPER EMPIRE 7, 2ND AMENDED	2838	178	18	12	4,9	SE, NE	14662 ✓
COPPER EMPIRE 8, AMENDED	1306	313	18	12	4,9	SE, NE&NW	14663 ✓
COPPER EMPIRE 9, 2ND AMENDED	2838	179	18	12	4,9	SE, NE	14664 ✓
COPPER EMPIRE 10, AMENDED	1306	315	18	12	10	NW	14665 ✓
COPPER GIANT 1, AMENDED	2731	371	18	12	5,8	SE, NE	14666 ✓
COPPER GIANT 2, AMENDED	2731	372	18	12	4,5	SW, SE	14667 ✓
COPPER GIANT 3, AMENDED	2731	373	18	12	4,5	SW, SE	14668 ✓
COPPER GIANT 4, AMENDED	2731	374	18	12	5	SE	14669 ✓
COPPER GIANT 5, AMENDED	2731	375	18	12	5	SE&SW	14670 ✓
COPPER GIANT 6, AMENDED	2731	376	18	12	5	SE&SW	14671 ✓
COPPER GIANT 7, AMENDED	2731	377	18	12	5	SE&SW	14672 ✓
COPPER GIANT 8, AMENDED	2731	378	18	12	5,8	SE, NE	14673 ✓
COPPER JOHN EXTENSION 19, AMENDED	1038	524	18	12	17,20	SE, NE	14674 ✓
COPPER JOHN EXTENSION 21, AMENDED	1038	526	18	12	17,20,21	SE, NE, NW	14675 ✓
COPPER JOHN EXTENSION 23, AMENDED	1038	527	18	12	20,21	NE, NW	14676 ✓
COPPER JOHN EXTENSION 24, AMENDED	1063	584	18	12	20,21	NE, NW	14677 ✓
COPPER JOHN EXTENSION 25, AMENDED	1038	528	18	12	20,21	NE, NW	14678 ✓
COPPER JOHN EXTENSION 26, AMENDED	1049	250	18	12	17,20	SW, NW	14679 ✓
COPPER JOHN EXTENSION 27, AMENDED	1063	585	18	12	17,20	SE&SW, NE&SW	14680 ✓

RECEIVED
B. L. M AZ STATE OFFICE

NOV 10 1982

6895 PAGE 576

07:45 A.M.
PHOENIX, ARIZONA

				T	R	S		
COPPER JOHN EXTENSION 28, AMENDED	1063	586	18	12		17,20	SE, NE	14681
COPPER JOHN EXTENSION 29, AMENDED	1063	587	18	12		20	NE	14682
COPPER JOHN EXTENSION 30, AMENDED	1063	588	18	12		20	NE	14683
COPPER JOHN EXTENSION 31, 2ND AMENDED	1079	541	18	12		20	NE	14684
COPPER JOHN EXTENSION 35, AMENDED	1049	251	18	12		17	SW	14685
COPPER JOHN EXTENSION 42, AMENDED	2740	104	18	12		8,9	SE, SW	14686
COPPER JOHN EXTENSION 43, AMENDED	2740	105	18	12		9	NW&SW	14687
DECEMBER 1	2241	152	18	12		7	SW	14688
DECEMBER 2	2241	153	18	12		7	SW	14689
ESCONDIDO 1, AMENDED	1742	78	18	12		18	NE	14690
FRIJOLE, 3RD AMENDED	2965	149	18	12		17,18	NW, NE	14691
HOPE 1	1469	28	18	12		7,18	SE&SW, NW	14692
HOPE 2	1469	27	18	12		7,18	SE&SW, NE&NW	14693
JULY 1	2331	293	18	12		7,18	SW, NW	14694
JULY 2	2331	292	18	12		18	NE&NW	14695
JULY 5	3058	487	18	12		10	NW	14696
LUCKY BOY 1, AMENDED	1742	76	18	12		18	NE	14697
MAY 1, AMENDED	2838	177	18	12		9,10	NE, NW	14698
MAY BIRD 2, AMENDED	2485	333	18	12,11		7,12,13	SW, SE, NE	14699
MAY BIRD 3, AMENDED	2485	334	18	12,11		7,12	SW, SE	14700
MAY BIRD 4, AMENDED	2485	335	18	11		12	SE	14701
MAY BIRD 5, AMENDED	2485	336	18	11		12	SE	14702
MAY BIRD 6, AMENDED	2485	337	18	11		12	SE&NE	14703
MAY BIRD 7, AMENDED	2485	338	18	11		12	ALL	14704
MAY BIRD 9, AMENDED	2485	339	18	11		12	NW&NE	14705
MAY BIRD 10, AMENDED	2485	340	18	11		12	NW&NE	14706
MAY BIRD 11, AMENDED	2485	341	18	11		12	NW&NE	14707
MAY BIRD 16, AMENDED	2485	342	18	12,11		7,12	NW, NE	14708
MAY BIRD 17, AMENDED	2485	343	18	11		12	NE	14709
MAY BIRD 18, AMENDED	2485	344	18	11		12	NE	14710
MAY BIRD 19, AMENDED	2485	345	18	11		1,12	SE, NE	14711
MAY BIRD 21, 2ND AMENDED	2485	346	18	12,11		7,12	NW, NE	14712
MAY BIRD 36, AMENDED	2485	347	18	11		13	NE	14713
MAY BIRD 37, AMENDED	2485	348	18	12,11		7&18, 12&13	SW&NW, SE&NE	14714
MAY BIRD 38, AMENDED	2485	349	18	11,12		18,13	NW, NE	14715
MAY BIRD 39, AMENDED	2485	350	18	11,12		18,13	NW, NE	14716
MAY BIRD 40, AMENDED	2485	351	18	11,12		18,13	NW, NE	14717
MAY BIRD 41, AMENDED	2485	352	18	12		18	NW	14718
MAY BIRD 42, AMENDED	2485	353	18	11,12		13,18	NE&SE, NW&SW	14719
MAY BIRD 43, AMENDED	2485	354	18	12		18	NW	14720
MAY BIRD 44, AMENDED	2485	355	18	12		18	NW	14721
MAY BIRD 51, AMENDED	2485	356	18	11,12		12, 6&7	NE, SW&NW	14722
MAY BIRD 52, AMENDED	2485	357	18	11,12		1&12, 6&7	SE&NE, SW&NW	14723
MAY BIRD 58, AMENDED	2485	358	18	12		6,7	SW, NW	14724
MAY BIRD 59, AMENDED	2485	359	18	12		6	SE&SW	14725
MAY BIRD 60, AMENDED	2485	360	18	12		6	SE&SW	14726
MAY BIRD 62, AMENDED	2485	361	18	12		6	SW	14727
MONZONITE 1	1602	116	18	12		4,9	SW, NW	14728
NEW YEARS EVE EXTENSION 12, AMENDED	2731	379	18	12		9	NW	14729
NEW YEARS EVE EXTENSION 13, AMENDED	2731	380	18	12		9	NW	14730
NEW YEARS EVE EXTENSION 14, AMENDED	2731	381	18	12		9	NW	14731
NEW YEARS EVE EXTENSION 15, AMENDED	2731	382	18	12		4,9	SW, NW	14732
NEW YEARS EVE EXTENSION 16, 2ND AMENDED	2747	206	18	12		8	NE	14733
NEW YEARS EVE EXTENSION 17, AMENDED	2731	384	18	12		8,9	NE, NW	14734
NEW YEARS EVE EXTENSION 18, AMENDED	2731	385	18	12		8,9	NE, NW	14735
NEW YEARS EVE EXTENSION 19, AMENDED	2731	386	18	12		8,9	NE, NW	14736
NEW YEARS EVE EXTENSION 20, AMENDED	2731	387	18	12		8	NE&SE	14737
NEW YEARS EVE EXTENSION 21, AMENDED	2731	388	18	12		4,5,8,9	SW, SE, NE, NW	14738
NEW YEARS EVE EXTENSION 22, 2ND AMENDED	2747	205	18	12		5,8	SE, NE	14739
OAKIE 1, AMENDED	1079	538	18	12		20	NW	14740
OAKIE 6, AMENDED	1079	539	18	12		20	NW	14741
OAKIE 9, 2ND AMENDED	1079	540	18	12		17,20	SW, NW	14742
OAKIE 21	2302	199	18	12		20	NW	14743
OAKIE 22	2302	200	18	12		20	NW	14744
OAKIE 23	2302	201	18	12		20	NW	14745
OAKIE 24	2302	202	18	12		20	NW&NE	14746
OAKIE 25	2302	203	18	12		20	NE	14747
OAKIE 26	2302	204	18	12		20	NE	14748
OAKIE 27	2302	205	18	12		20	NE	14749
OCTOBER 2	2469	245	18	11		12	NE	14750
PANA BLANCA EXTENSION 1, 2ND AMENDED	2379	301	18	12		6,7	SE, NE	14751
PANA BLANCA EXTENSION 2, 2ND AMENDED	2379	302	18	12		6,7	SE, NW&NE	14752
PANA BLANCA EXTENSION 3, 2ND AMENDED	2379	303	18	12		6	SE	14753
PANA BLANCA EXTENSION 4, 2ND AMENDED	2379	304	18	12		6,7	SE&SW, NE&NW	14754
PANA BLANCA EXTENSION 5, 3RD AMENDED	2556	374	18	12		7	NW	14755
PANA BLANCA EXTENSION 6, 2ND AMENDED	2379	306	18	12		7	NW	14756
PANA BLANCA EXTENSION 7, 3RD AMENDED	2556	375	18	11,12		12,7	NE&SE, NW&SW	14757
PANA BLANCA EXTENSION 8, 2ND AMENDED	2379	308	18	11,12		12,7	NE&SE, NW	14758
P.B. 2, 2ND AMENDED	2444	238	18	12		7	NW	14759
P.B. 5, 2ND AMENDED	2384	183	18	12		6	SE	14760
P.B. 8	2380	290	18	12		8	NE	14761
PENA BLANCA 5, 2ND AMENDED	2379	294	18	12		5,6	SW, SE	14762
PLADA 1	2731	365	18	12		5,8,9	SE, NE, NW	14763
PLADA 2	2731	366	18	12		9	NW	14764
PLADA 3, AMENDED	2747	207	18	12		5,8	SW, SE	14765

RECEIVED
B. L. M. AZ STATE OFFICE
NOV 10 1982
07:45 A. M.
PHOENIX, ARIZONA

	T	R	S	
PLADA 4	2731	368	18	12
PLADA 5	2731	369	18	12
PLADA 6, AMENDED	2769	82	18	12
QUARTZ HILL 3, AMENDED	2485	362	18	12
RED HILL EXTENSION 1, AMENDED	1072	586	18	12
RED HILL EXTENSION 2, AMENDED	1003	382	18	12
RED HILL EXTENSION 3, AMENDED	1049	254	18	12
RED HILL EXTENSION 6, AMENDED	1063	575	18	12
RED HILL EXTENSION 7, AMENDED	1072	587	18	12
RED HILL EXTENSION 10, AMENDED	1072	588	18	12
RED HILL EXTENSION 11, AMENDED	1063	572	18	12
RED HILL EXTENSION 12, AMENDED	1063	573	18	12
RED HILL EXTENSION 13, AMENDED	1049	256	18	12
RED HILL EXTENSION 17, AMENDED	1049	257	18	12
RESERVE 3	822	482	18	12
RESERVE 7	822	486	18	12
RESERVE 8	822	487	18	12
RESERVE 9	822	488	18	12
RESERVE 10	822	489	18	12
RESERVE 11	822	490	18	12
RESERVE 12	822	491	18	12
RESERVE 13	822	492	18	12
RESERVE 14	822	493	18	12
RESERVE 15, 3RD AMENDED	1154	188	18	12
RESERVE 16	923	581	18	12
RESERVE 17	923	592	18	12
RESERVE 18	923	593	18	12
RESERVE 19, AMENDED	1154	189	18	12
RESERVE 20	923	595	18	12
RESERVE 21	923	596	18	12
RESERVE 22	932	353	18	12
RESERVE 23	923	582	18	12
RESERVE 24	923	583	18	12
RESERVE 25	923	584	18	12
RESERVE 26	923	585	18	12
RESERVE 27	923	586	18	12
RESERVE 28	923	587	18	12
RESERVE 29	935	566	18	12
RESERVE 30	923	588	18	12
RESERVE 31	923	589	18	12
RESERVE 32	923	590	18	12
RESERVE 33	923	591	18	12
RESERVE 34	935	565	18	12
RESERVE 36 FRACTION	2302	215	18	12
RESERVE 37 FRACTION	2302	216	18	12
RESERVE 38 FRACTION	2302	217	18	12
RESERVE 39 FRACTION	2302	218	18	12
SEPTEMBER 4	2331	291	18	12
SEPTEMBER 5	2331	290	18	11
SEPTEMBER 6	2331	289	18	11
TINAJA 3, AMENDED	1063	578	18	12
TINAJA 4, AMENDED	1063	579	18	12
TINAJA 5, AMENDED	1063	580	18	12
TINAJA 6	3175	179	18	12
TINAJA 7	3175	180	18	12
TINAJA 9, AMENDED	1063	581	18	12
TINAJA 10, AMENDED	1063	582	18	12
TINAJA 11, AMENDED	1072	589	18	12
TINAJA 12, AMENDED	1063	583	18	12
TINAJA 14	883	17	18	12
TINAJA 16, AMENDED	1089	153	18	12
TINAJA 19	2302	207	18	12
TINAJA 20	2302	208	18	12
TINAJA 21	2302	209	18	12
TINAJA 22	2302	210	18	12
TINAJA 23	2302	211	18	12
TINAJA 24	2302	212	18	12
TINAJA 25	2302	213	18	12
TINAJA 26	2302	214	18	12
VIRGINIA 1, AMENDED	1746	522	18	12
VIRGINIA 2, AMENDED	1746	523	18	12
VIRGINIA 3, AMENDED	1746	524	18	12
VIRGINIA 4, AMENDED	1748	571	18	12

SW 14766
SE, SW 14767
SE, SW 14768
NE 14769
NW 14770
SW, NW 14771
SW 14772
SW, NW 14773
NW 14774
NE&NW 14775
NW 14776
NW 14777
NW&SW 14778
SW 14779
NW 14780
SE 14781
SE 14782
SE, NE 14783
SE 14784
SE, NE 14785
SE 14786
SE, NE 14787
SE 14788
SE, NE 14789
NE 14790
NE&NW 14791
NE&NW 14792
NE 14793
NE&NW 14794
NE&NW 14795
NW&SW 14796
NE 14797
NE, SE&SW 14798
SE&SW 14799
NE&SE 14800
NE&SE 14801
NE&SE 14802
SE&NE 14803
SE, NE 14804
SE 14805
SE, NE 14806
SW 14807
SW 14808
SE 14809
SE 14810
SE 14811
SW 14812
SW, NW 14813
NE&SE 14814
NE 14815
SW, SE, NW 14816
SE, NE, NW 14817
NE, NW 14818
SW, NW 14819
NE, NW 14820
NE&NW 14821
NE&NW 14822
NE&NW 14823
NW 14824
NE&NW 14825
SW 14826
NW 14827
NW 14828
NW&NE 14829
NE 14830
NE 14831
NE 14832
NE 14833
NE, NW 14834
SW 14835
SW 14836
SW 14837
SW 14838

97349 E

TOTAL NUMBER OF CLAIMS - 241

Fee 5.00

INDEXED	COPIES	BLOTTED
---------	--------	---------


State of Arizona }
County of Pima } ss

I hereby certify that the instrument was filed for record as requested of Duval Corp.

Date OCT 27 '82 - 9AM
Book 6895 Page 574-578

Witness my hand and Official Seal day and year above written

RICHARD J. KENNEDY, County Recorder
BY Glasco Wicklund
Deputy




RECEIVED
B. L. M. AZ STATE OFFICE
NOV 10 1982
07:45 A. M
PHOENIX, ARIZONA

6895 PAGE 578

STATE OF ARIZONA
COUNTY OF PIMA
Witness my hand and Official Seal.

I hereby certify that the within instrument was filed for record in Pima County, State of Arizona

RICHARD J. KENNEDY
County Recorder



No. 120103
Book 6661 Page 676-680
Date: NOV 20 81-2:00 PM
Request of: DUVAL CORP

Indexed	Paged	Blotted

Fee: 3.00

~~14598-~~
~~14838~~

Updated

AFFIDAVIT OF PERFORMANCE OF ANNUAL LABOR
PIMA COUNTY, ARIZONA

Sierrita/Esperanza

STATE OF ARIZONA)
COUNTY OF PIMA) ss

BEFORE ME, the Subscriber, personally appeared Joseph L. Kirby, of Pima County, Arizona, known to me, and who after being duly sworn states:

THAT he has personal knowledge of the matters set forth herein, and that said matters are true and correct.

THAT between September 1, 1980 and August 31, 1981, at least \$1,000,000 worth of work and improvements were made upon the following claims situated in the Twin Buttes Mining District, Pima County, Arizona; the location notices being recorded in the Book of Records of the County of said County as indicated:

NAME OF CLAIM	FILE OR VOLUME NO.	PAGE NO.	LOCATED IN		
			SEC.	TWP.	RANGE

See Attached Exhibit "A"

THAT all of said Claims are contiguous and are held in common, and the work and improvements benefited and improved all of said Claims.

THAT the following is a description of the work and improvements made and the dates thereof:

THAT development drill holes were sunk for a total depth of 20,160 feet; 24,300 feet of road were constructed, 12,900 feet of power lines and 3,500 feet of water lines were installed. In addition, 8,739,000 tons of leach, 38,896,000 tons of waste, and 42,968,000 tons of ore were removed during the course of mining operations.

THAT said work and improvements were performed by H. L. Shively and others of Duval Corporation.

THAT said work and improvements were made, for the purpose of complying with the law pertaining to annual assessment work, by or at the expense of the owner of said claims, whose name and address is:

Duval Corporation
4715 E. Fort Lowell Road
Tucson, Arizona 85712

ARIZONA STATE OFFICE
BU. LAND MANAGEMENT

DEC 14 1981

7:45 A.M.
PHOENIX, ARIZONA

EXHIBIT A

UNPATENTED LODE MINING CLAIMS
SIERRITA/ESPERANZA

CLAIM NAME	DOCKET	PAGE	T(S)	R(E)	SECTION	QUADRANT	AMC#
ANTICIPATION 9, AMENDED	1079	533	18	12	10	NW	14598
ANTICIPATION 10, AMENDED	1079	534	18	12	9,10	NE,NW	14599
ANTICIPATION 11, AMENDED	1306	302	18	12	9,10	NE,NW	14600
ANTICIPATION 13	836	415	18	12	13	NW	14601
ANTICIPATION 14	836	416	18	12	13	NW	14602
ANTICIPATION 18, AMENDED	1306	303	18	12	10	NW	14603
ANTICIPATION 19, AMENDED	1306	304	18	12	10	NW	14604
ANTICIPATION 20, AMENDED	1306	305	18	12	10	NW	14605
ANTICIPATION 22	915	300	18	12	13	NW&SW	14606
ANTICIPATION 23	915	301	18	12	13	NW&SW	14607
ANTICIPATION 24	923	597	18	12	13	NW	14608
ANTICIPATION 25	923	598	18	12	13	NW&NE	14609
BLACK JACK 1, AMENDED	2270	231	18	11,12	12,7	SE,SW	14610
BLACK JACK 2, AMENDED	2280	467	18	12	7	SW	14611
BLACK JACK 3, AMENDED	2280	468	18	12	7	SW	14612
BLACK JACK 4, AMENDED	2280	469	18	12	7,18	SW,NW	14613
BLACK JACK EXTENSION 1, AMENDED	2280	489	18	12	7	NE&NW	14614
BLACK JACK EXTENSION 2, AMENDED	2280	490	18	12	6,7	SE,NE	14615
BLUE BELL 1, AMENDED	2838	180	18	12	3,9,10	SW,NE,NW	14616
BLUE BELL 2, AMENDED	2838	181	18	12	3,4,9,10	SW,SW,NE,NW	14617
BLUE BELL 3, AMENDED	2838	182	18	12	3,4	SW,SE	14618
BLUE BELL 4, AMENDED	2838	183	18	12	3,4	SW,SE	14619
BLUE BELL 5, AMENDED	2838	184	18	12	4	SE	14620
BLUE BELL 6, AMENDED	2838	185	18	12	3,4	SW,SE	14621
BLUE BELL 7, AMENDED	2838	186	18	12	4	SE&SW	14622
BLUE BELL 8, AMENDED	2838	187	18	12	4	NE&SE	14623
BLUE BELL 9, AMENDED	2838	188	18	12	4	SE	14624
BLUE BELL 10, AMENDED	2838	189	18	12	3,4	NW&SW,NE&SE	14625
BLUE BELL 11, AMENDED	2838	190	18	12	3	NW&SW	14626
BLUE BELL 12, AMENDED	2838	191	18	12	3	SW	14627
BLUE BELL 13, AMENDED	2838	192	18	12	4	SW&SE	14628
BLUE BELL 14, AMENDED	2838	193	18	12	4	SW	14629
BLUE BELL 15, AMENDED	2838	194	18	12	4	SW	14630
BLUE BELL 16, AMENDED	2838	195	18	12	4	SW&SE	14631
BLUE BELL 17, AMENDED	2838	196	18	12	4	SW	14632
BLUE BELL 18, AMENDED	2838	197	18	12	4	ALL	14633
BLUE BELL 19, AMENDED	2838	198	18	12	4	NE&SE	14634
BLUE BELL 20, AMENDED	2838	199	18	12	4	NE	14635
BLUE BELL 21, AMENDED	2838	200	18	12	3,4	NW,NE	14636
BLUE BELL 22, AMENDED	2838	201	18	12	3,4	NW,NE	14637
BOUNDARY 7	1340	322	18	12	22	NE	14638
BOUNDARY 8	1340	323	18	12	22	NE	14639
BOUNDARY 9	1340	324	18	12	22	NE	14640
BOUNDARY 10	1340	325	18	12	22	NE	14641
BOUNDARY 11	1340	326	18	12	22	NE	14642
BOUNDARY 12	1340	327	18	12	22	NE	14643
BOUNDARY 13	1340	328	18	12	22	NE	14644
BOUNDARY 14	1340	329	18	12	22	NE	14645
BOUNDARY 15	1340	330	18	12	22	NE&NW	14646
BOUNDARY 16	1340	331	18	12	22	NE&NW	14647
BOUNDARY 17	1340	332	18	12	22	NW	14648
BOUNDARY 18	1340	333	18	12	22	NW	14649
BOUNDARY 19	1340	334	18	12	22	NW	14650
BOUNDARY 20	1340	335	18	12	22	NW	14651
BOUNDARY 21	1340	336	18	12	22	NW	14652
BOUNDARY 22	1340	337	18	12	22	NW	14653
BOUNDARY 23 FRACTION	1340	338	18	12	22	NW	14654
BOUNDARY 24 FRACTION	1340	339	18	12	22	NW	14655
COPPER EMPIRE 1, AMENDED	1306	306	18	12	9	NE	14656
COPPER EMPIRE 2, AMENDED	1306	307	18	12	9,10	NE,NW	14657
COPPER EMPIRE 3, AMENDED	1306	308	18	12	9	NE	14658
COPPER EMPIRE 4, AMENDED	1306	309	18	12	9	NE&NW	14659
COPPER EMPIRE 5, AMENDED	1306	310	18	12	9	NE	14660
COPPER EMPIRE 6, AMENDED	1306	311	18	12	9	NE&NW	14661
COPPER EMPIRE 7, 2ND AMENDED	2838	178	18	12	4,9	SE,NE	14662
COPPER EMPIRE 8, AMENDED	1306	313	18	12	4,9	SE,NE&NW	14663
COPPER EMPIRE 9, 2ND AMENDED	2838	179	18	12	4,9	SE,NE	14664
COPPER EMPIRE 10, AMENDED	1306	315	18	12	10	NW	14665
COPPER GIANT 1, AMENDED	2731	371	18	12	5,8	SE,NE	14666
COPPER GIANT 2, AMENDED	2731	372	18	12	4,5	SW,SE	14667
COPPER GIANT 3, AMENDED	2731	373	18	12	4,5	SW,SE	14668
COPPER GIANT 4, AMENDED	2731	374	18	12	5	SE	14669
COPPER GIANT 5, AMENDED	2731	375	18	12	5	SE&SW	14670
COPPER GIANT 6, AMENDED	2731	376	18	12	5	SE&SW	14671
COPPER GIANT 7, AMENDED	2731	377	18	12	5	SE&SW	14672
COPPER GIANT 8, AMENDED	2731	378	18	12	5,8	SE,NE	14673
COPPER JOHN EXTENSION 19, AMENDED	1038	524	18	12	17,20	SE,NE	14674
COPPER JOHN EXTENSION 21, AMENDED	1038	526	18	12	17,20,21	SE,NE,NW	14675
COPPER JOHN EXTENSION 23, AMENDED	1038	527	18	12	20,21	NE,NW	14676
COPPER JOHN EXTENSION 24, AMENDED	1063	584	18	12	20,21	NE,NW	14677
COPPER JOHN EXTENSION 25, AMENDED	1038	528	18	12	20,21	NE,NW	14678
COPPER JOHN EXTENSION 26, AMENDED	1049	250	18	12	17,20	SW,NW	14679
COPPER JOHN EXTENSION 27, AMENDED	1063	585	18	12	17,20	SE&SW,NE&SW	14680

ARIZONA STATE OFFICE
BL. LAND MANAGEMENT

DEC 14 1981

745 A.H.
PHOENIX, ARIZONA

EXHIBIT A (Cont'd.)

COPPER JOHN EXTENSION 28, AMENDED	1063	586	18	12	17,20	SE, NE	14681
COPPER JOHN EXTENSION 29, AMENDED	1063	587	18	12	20	NE	14682
COPPER JOHN EXTENSION 30, AMENDED	1063	588	18	12	20	NE	14683
COPPER JOHN EXTENSION 31, 2ND AMENDED	1079	541	18	12	20	NE	14684
COPPER JOHN EXTENSION 35, AMENDED	1049	251	18	12	17	SW	14685
COPPER JOHN EXTENSION 42, AMENDED	2740	104	18	12	8,9	SE, SW	14686
COPPER JOHN EXTENSION 43, AMENDED	2740	105	18	12	9	NW&SW	14687
DECEMBER 1	2241	152	18	12	7	SW	14688
DECEMBER 2	2241	153	18	12	7	SW	14689
ESCONDIDO 1, AMENDED	1742	78	18	12	18	NE	14690
FRIJOLE, 3RD AMENDED	2965	149	18	12	17,18	NW, NE	14691
HOPE 1	1469	28	18	12	7,18	SE&SW, NW	14692
HOPE 2	1469	27	18	12	7,18	SE&SW, NE&NW	14693
JULY 1	2331	293	18	12	7,18	SW, NW	14694
JULY 2	2331	292	18	12	18	NE&NW	14695
JULY 5	3058	487	18	12	10	NW	14696
LUCKY BOY 1, AMENDED	1742	76	18	12	18	NE	14697
MAY 1, AMENDED	2838	177	18	12	9,10	NE, NW	14698
MAY BIRD 2, AMENDED	2485	333	18	12,11	7,12,13	SW, SE, NE	14699
MAY BIRD 3, AMENDED	2485	334	18	12,11	7,12	SW, SE	14700
MAY BIRD 4, AMENDED	2485	335	18	11	12	SE	14701
MAY BIRD 5, AMENDED	2485	336	18	11	12	SE	14702
MAY BIRD 6, AMENDED	2485	337	18	11	12	SE&NE	14703
MAY BIRD 7, AMENDED	2485	338	18	11	12	ALL	14704
MAY BIRD 9, AMENDED	2485	339	18	11	12	NW&NE	14705
MAY BIRD 10, AMENDED	2485	340	18	11	12	NW&NE	14706
MAY BIRD 11, AMENDED	2485	341	18	11	12	NW&NE	14707
MAY BIRD 16, AMENDED	2485	342	18	12,11	7,12	NW, NE	14708
MAY BIRD 17, AMENDED	2485	343	18	11	12	NE	14709
MAY BIRD 18, AMENDED	2485	344	18	11	12	NE	14710
MAY BIRD 19, AMENDED	2485	345	18	11	1,12	SE, NE	14711
MAY BIRD 21, 2ND AMENDED	2485	346	18	12,11	7,12	NW, NE	14712
MAY BIRD 36, AMENDED	2485	347	18	11	13	NE	14713
MAY BIRD 37, AMENDED	2485	348	18	12,11	7&18,12&13	SW&NW, SE&NE	14714
MAY BIRD 38, AMENDED	2485	349	18	11,12	18,13	NW, NE	14715
MAY BIRD 39, AMENDED	2485	350	18	11,12	18,13	NW, NE	14716
MAY BIRD 40, AMENDED	2485	351	18	11,12	18,13	NW, NE	14717
MAY BIRD 41, AMENDED	2485	352	18	12	18	NW	14718
MAY BIRD 42, AMENDED	2485	353	18	11,12	13,18	NE&SE, NW&SW	14719
MAY BIRD 43, AMENDED	2485	354	18	12	18	NW	14720
MAY BIRD 44, AMENDED	2485	355	18	12	18	NW	14721
MAY BIRD 51, AMENDED	2485	356	18	11,12	12,6&7	NE, SW&NW	14722
MAY BIRD 52, AMENDED	2485	357	18	11,12	1&12,6&7	SE&NE, SW&NW	14723
MAY BIRD 58, AMENDED	2485	358	18	12	6,7	SW, NW	14724
MAY BIRD 59, AMENDED	2485	359	18	12	6	SE&SW	14725
MAY BIRD 60, AMENDED	2485	360	18	12	6	SE&SW	14726
MAY BIRD 62, AMENDED	2485	361	18	12	6	SW	14727
MONZONITE 1	1602	116	18	12	4,9	SW, NW	14728
NEW YEARS EVE EXTENSION 12, AMENDED	2731	379	18	12	9	NW	14729
NEW YEARS EVE EXTENSION 13, AMENDED	2731	380	18	12	9	NW	14730
NEW YEARS EVE EXTENSION 14, AMENDED	2731	381	18	12	9	NW	14731
NEW YEARS EVE EXTENSION 15, AMENDED	2731	382	18	12	4,9	SW, NW	14732
NEW YEARS EVE EXTENSION 16, 2ND AMENDED	2747	206	18	12	8	NE	14733
NEW YEARS EVE EXTENSION 17, AMENDED	2731	384	18	12	8,9	NE, NW	14734
NEW YEARS EVE EXTENSION 18, AMENDED	2731	385	18	12	8,9	NE, NW	14735
NEW YEARS EVE EXTENSION 19, AMENDED	2731	386	18	12	8,9	NE, NW	14736
NEW YEARS EVE EXTENSION 20, AMENDED	2731	387	18	12	8	NE&SE	14737
NEW YEARS EVE EXTENSION 21, AMENDED	2731	388	18	12	4,5,8,9	SW, SE, NE, NW	14738
NEW YEARS EVE EXTENSION 22, 2ND AMENDED	2747	205	18	12	5,8	SE, NE	14739
OAKIE 1, AMENDED	1079	538	18	12	20	NW	14740
OAKIE 6, AMENDED	1079	539	18	12	20	NW	14741
OAKIE 9, 2ND AMENDED	1079	540	18	12	17,20	SW, NW	14742
OAKIE 21	2302	199	18	12	20	NW	14743
OAKIE 22	2302	200	18	12	20	NW	14744
OAKIE 23	2302	201	18	12	20	NW	14745
OAKIE 24	2302	202	18	12	20	NW&NE	14746
OAKIE 25	2302	203	18	12	20	NE	14747
OAKIE 26	2302	204	18	12	20	NE	14748
OAKIE 27	2302	205	18	12	20	NE	14749
OCTOBER 2	2469	245	18	11	12	NE	14750
PANA BLANCA EXTENSION 1, 2ND AMENDED	2379	301	18	12	6,7	SE, NE	14751
PANA BLANCA EXTENSION 2, 2ND AMENDED	2379	302	18	12	6,7	SE, NW&NE	14752
PANA BLANCA EXTENSION 3, 2ND AMENDED	2379	303	18	12	6	SE	14753
PANA BLANCA EXTENSION 4, 2ND AMENDED	2379	304	18	12	6,7	SE&SW, NE&NW	14754
PANA BLANCA EXTENSION 5, 3RD AMENDED	2556	374	18	12	7	NW	14755
PANA BLANCA EXTENSION 6, 2ND AMENDED	2379	306	18	12	7	NW	14756
PANA BLANCA EXTENSION 7, 3RD AMENDED	2556	375	18	11,12	12,7	NE&SE, NW&SW	14757
PANA BLANCA EXTENSION 8, 2ND AMENDED	2379	308	18	11,12	12,7	NE&SE, NW	14758
P.B. 2, 2ND AMENDED	2444	238	18	12	7	NW	14759
P.B. 5, 2ND AMENDED	2384	183	18	12	6	SE	14760
P.B. 8	2380	290	18	12	8	NE	14761
PENA BLANCA 5, 2ND AMENDED	2379	294	18	12	5,6	SW, SE	14762
PLADA 1	2731	365	18	12	5,8,9	SE, NE, NW	14763
PLADA 2	2731	366	18	12	9	NW	14764
PLADA 3, AMENDED	2747	207	18	12	5,8	SW, SE	14765

EXHIBIT A (Cont'd)

PLADA 4	2731	368	18	12	9		SW	14766
PLADA 5	2731	369	18	12	8,9		SE, SW	14767
PLADA 6, AMENDED	2769	82	18	12	8,9		SE, SW	14768
QUARTZ HILL 3, AMENDED	2485	362	18	12	18		NE	14769
RED HILL EXTENSION 1, AMENDED	1072	586	18	12	20		NW	14770
RED HILL EXTENSION 2, AMENDED	1003	382	18	12	17,20		SW, NW	14771
RED HILL EXTENSION 3, AMENDED	1049	254	18	12	17		SW	14772
RED HILL EXTENSION 6, AMENDED	1063	575	18	12	17,20		SW, NW	14773
RED HILL EXTENSION 7, AMENDED	1072	587	18	12	20		NW	14774
RED HILL EXTENSION 10, AMENDED	1072	588	18	12	20		NE&NW	14775
RED HILL EXTENSION 11, AMENDED	1063	572	18	12	20		NW	14776
RED HILL EXTENSION 12, AMENDED	1063	573	18	12	20		NW	14777
RED HILL EXTENSION 13, AMENDED	1049	256	18	12	17		NW&SW	14778
RED HILL EXTENSION 17, AMENDED	1049	257	18	12	17		SW	14779
RESERVE 3	822	482	18	12	10		NW	14780
RESERVE 7	822	486	18	12	10		SE	14781
RESERVE 8	822	487	18	12	10		SE	14782
RESERVE 9	822	488	18	12	10,15		SE, NE	14783
RESERVE 10	822	489	18	12	10		SE	14784
RESERVE 11	822	490	18	12	10,15		SE, NE	14785
RESERVE 12	822	491	18	12	10		SE	14786
RESERVE 13	822	492	18	12	10,15		SE, NE	14787
RESERVE 14	822	493	18	12	10		SE	14788
RESERVE 15, 3RD AMENDED	1154	188	18	12	10,15		SE, NE	14789
RESERVE 16	923	581	18	12	15		NE	14790
RESERVE 17	923	592	18	12	15		NE&NW	14791
RESERVE 18	923	593	18	12	15		NE&NW	14792
RESERVE 19, AMENDED	1154	189	18	12	15		NE	14793
RESERVE 20	923	595	18	12	15		NE&NW	14794
RESERVE 21	923	596	18	12	15		NE&NW	14795
RESERVE 22	932	353	18	12	15		NW&SW	14796
RESERVE 23	923	582	18	12	15		NE	14797
RESERVE 24	923	583	18	12	15		NE, SE&SW	14798
RESERVE 25	923	584	18	12	15		SE&SW	14799
RESERVE 26	923	585	18	12	15		NE&SE	14800
RESERVE 27	923	586	18	12	15		NE&SE	14801
RESERVE 28	923	587	18	12	15		NE&SE	14802
RESERVE 29	935	566	18	12	15,22		SE&NE	14803
RESERVE 30	923	588	18	12	15,22		SE, NE	14804
RESERVE 31	923	589	18	12	15		SE	14805
RESERVE 32	923	590	18	12	15,22		SE, NE	14806
RESERVE 33	923	591	18	12	15		SW	14807
RESERVE 34	935	565	18	12	15		SW	14808
RESERVE 36 FRACTION	2302	215	18	12	15		SE	14809
RESERVE 37 FRACTION	2302	216	18	12	15		SE	14810
RESERVE 38 FRACTION	2302	217	18	12	15		SE	14811
RESERVE 39 FRACTION	2302	218	18	12	15		SW	14812
SEPTEMBER 4	2331	291	18	12	6,7		SW, NW	14813
SEPTEMBER 5	2331	290	18	11	12		NE&SE	14814
SEPTEMBER 6	2331	289	18	11	12		NE	14815
TINAJA 3, AMENDED	1063	578	18	12	15,16,22		SW, SE, NW	14816
TINAJA 4, AMENDED	1063	579	18	12	16,21,22		SE, NE, NW	14817
TINAJA 5, AMENDED	1063	580	18	12	21,22		NE, NW	14818
TINAJA 6	3175	179	18	12	15,22		SW, NW	14819
TINAJA 7	3175	180	18	12	21,22		NE, NW	14820
TINAJA 9, AMENDED	1063	581	18	12	21		NE&NW	14821
TINAJA 10, AMENDED	1063	582	18	12	21		NE&NW	14822
TINAJA 11, AMENDED	1072	589	18	12	21		NE&NW	14823
TINAJA 12, AMENDED	1063	583	18	12	21		NW	14824
TINAJA 14	883	17	18	12	21		NE&NW	14825
TINAJA 16, AMENDED	1089	153	18	12	15		SW	14826
TINAJA 19	2302	207	18	12	21		NW	14827
TINAJA 20	2302	208	18	12	21		NW	14828
TINAJA 21	2302	209	18	12	21		NW&NE	14829
TINAJA 22	2302	210	18	12	21		NE	14830
TINAJA 23	2302	211	18	12	21		NE	14831
TINAJA 24	2302	212	18	12	21		NE	14832
TINAJA 25	2302	213	18	12	21		NE	14833
TINAJA 26	2302	214	18	12	21,22		NE, NW	14834
VIRGINIA 1, AMENDED	1746	522	18	12	17		SW	14835
VIRGINIA 2, AMENDED	1746	523	18	12	17		SW	14836
VIRGINIA 3, AMENDED	1746	524	18	12	17		SW	14837
VIRGINIA 4, AMENDED	1748	571	18	12	17		SW	14838

TOTAL NUMBER OF CLAIMS - 241

6661 PAGE 680


ARIZONA STATE OFFICE
 OF LAND MANAGEMENT

DEC 14 1981

7:00 A.M.
 PHOENIX, ARIZONA

Witness my hand and Official Seal

Indexed	Page	Blotted



DE BEDARD
County Recorder

By Anna J. Merrill
Deputy

Book 6393 Page 839-843
Date: 27 90 - 10 00 AM
Request of: Duval Corp.

Fee: 3.00

14598

AFFIDAVIT OF PERFORMANCE OF ANNUAL LABOR
PIMA COUNTY, ARIZONA

SIERRITA/ESPERANZA PROPERTIES

STATE OF ARIZONA)
COUNTY OF PIMA) ss

*updated
9-4-81
ack JJ
4715 E. Ft. Lowell Rd
85712*

BEFORE ME, the Subscriber, personally appeared Joseph L. Kirby, of Pima County, Arizona, known to me, and who after being duly sworn states:

THAT he has personal knowledge of the matters set forth herein, and that said matters are true and correct.

THAT between September 1, 1979 and August 31, 1980, at least \$1,000,000.00 worth of work and improvements were made upon the following claims situated in Twin Buttes Mining District, Pima County, Arizona; the location notices being recorded in the Book and Pages of the Records of the County of said County as indicated:

NAME OF CLAIM	FILE OR VOLUME NO.	PAGE NO.	LOCATED IN		
			SEC.	TWP.	RANGE

ARIZONA STATE OFFICE
BU. LAND MANAGEMENT

See Exhibit "A" attached to and made a part hereof.

NOV 26 1980

7:45 A.M.
PHOENIX, ARIZONA

THAT all of said Claims are contiguous and are held in common, and the work and improvements benefited and improved all of said Claims.

THAT the following is a description of the work and improvements made and the dates thereof:

THAT 35,457 feet of development drilling and 517 feet of rock mechanics drilling were put down, 8700 feet of access roads were repaved, 15,700 feet of new access roads and 7,500 feet of new mine haulage roads were constructed, 5,200 feet of powerlines and 3,300 feet of water lines were replaced. In addition, in the process of mining, 36,746,000 tons of waste were removed, 5,593,000 tons were leached, and 41,858,000 tons of ore were mined.

THAT said work and improvements were performed by H. L. Shively and others of Tucson, Arizona, and _____ of _____.

THAT said work and improvements were made, for the purpose of complying with the law pertaining to annual assessment work, by or at the expense of the owner of said claims, whose name and address is:

Duval Corporation
4715 E. Ft. Lowell Rd.
Tucson, Arizona 85712

THAT all required monuments, markers and notices have been

posted, and were in proper place and position of September 1, 1980.

THAT the Affiant is Manager, Land Department of Duval Corporation, and is authorized to make this Affidavit on behalf of said Corporation.


A. S. Fleming
Witness

Joseph L. Kirby
Joseph L. Kirby
Duval Corporation
4715 E. Ft. Lowell Rd.
Tucson, Arizona 85712
AFFIANT

STATE OF ARIZONA)
COUNTY OF PIMA) ss

SUBSCRIBED AND SWORN TO BEFORE ME on this 23rd day of
October, 1980.

Donna J. Coombs
NOTARY PUBLIC IN AND FOR
Pima County, Arizona



ARIZONA STATE OFFICE
BU. LAND MANAGEMENT

NOV 26 1980

7:45 A.M.
PHOENIX, ARIZONA

My Commission Expires:
September 26, 1983

UNPATENTED CLAIMS - SIERRITA/ESPERANZA

CLAIM NAME	DOCKET	PAGE	R(E)	T(S)	SECTION	QUADRANT	AMC#
ANTICIPATION 9, AMENDED	1079	533	12	18	10	NW	14598
ANTICIPATION 10, AMENDED	1079	534	12	18	9,10	NE,NW	14599
ANTICIPATION 11, AMENDED	1306	302	12	18	9,10	NE,NW	14600
ANTICIPATION 13	836	415	12	18	13	NW	14601
ANTICIPATION 14	836	416	12	18	13	NW	14602
ANTICIPATION 18, AMENDED	1306	303	12	18	10	NW	14603
ANTICIPATION 19, AMENDED	1306	304	12	18	10	NW	14604
ANTICIPATION 20, AMENDED	1306	305	12	18	10	NW	14605
ANTICIPATION 22	915	300	12	18	13	NW&SW	14606
ANTICIPATION 23	915	301	12	18	13	NW&SW	14607
ANTICIPATION 24	923	597	12	18	13	NW	14608
ANTICIPATION 25	923	598	12	18	13	NW&NE	14609
BLACK JACK 1, AMENDED	2270	231	11	18	12	SE	14610
" " " " "	"	"	12	18	7	SW	
BLACK JACK 2, AMENDED	2280	467	12	18	7	SW	14611
BLACK JACK 3, AMENDED	2280	468	12	18	7	SW	14612
BLACK JACK 4, AMENDED	2280	469	12	18	7,18	SW,NW	14613
BLACK JACK EXTENTION 1, AMENDED	2280	489	12	18	7	NE&NW	14614
BLACK JACK EXTENSION 2, AMENDED	2280	490	12	18	6,7	SE,NE	14615
BLUE BELL 1, AMENDED	2838	180	12	18	3,9,10	SW,NE,NW	14616
BLUE BELL 2, AMENDED	2838	181	12	18	3,4,9,10	SW,SW,NE,NW	14617
BLUE BELL 3, AMENDED	2838	182	12	18	3,4	SW,SE	14618
BLUE BELL 4, AMENDED	2838	183	12	18	3,4	SW,SE	14619
BLUE BELL 5, AMENDED	2838	184	12	18	4	SE	14620
BLUE BELL 6, AMENDED	2838	185	12	18	3,4	SW,SE	14621
BLUE BELL 7, AMENDED	2838	186	12	18	4	SE&SW	14622
BLUE BELL 8, AMENDED	2838	187	12	18	4	NE&SE	14623
BLUE BELL 9, AMENDED	2838	188	12	18	4	SE	14624
BLUE BELL 10, AMENDED	2838	189	12	18	3,4	NW&SW,NE&SE	14625
BLUE BELL 11, AMENDED	2838	190	12	18	3	NW&SW	14626
BLUE BELL 12, AMENDED	2838	191	12	18	3	SW	14627
BLUE BELL 13, AMENDED	2838	192	12	18	4	SW&SE	14628
BLUE BELL 14, AMENDED	2838	193	12	18	4	SW	14629
BLUE BELL 15, AMENDED	2838	194	12	18	4	SW	14630
BLUE BELL 16, AMENDED	2838	195	12	18	4	SW&SE	14631
BLUE BELL 17, AMENDED	2838	196	12	18	4	SW	14632
BLUE BELL 18, AMENDED	2838	197	12	18	4	ALL	14633
BLUE BELL 19, AMENDED	2838	198	12	18	4	NE&SE	14634
BLUE BELL 20, AMENDED	2838	199	12	18	4	NE	14635
BLUE BELL 21, AMENDED	2838	200	12	18	3,4	NW,NE	14636
BLUE BELL 22, AMENDED	2838	201	12	18	3,4	NW,NE	14637
BOUNDARY 7	1340	322	12	18	22	NE	14638
BOUNDARY 8	1340	323	12	18	22	NE	14639
BOUNDARY 9	1340	324	12	18	22	NE	14640
BOUNDARY 10	1340	325	12	18	22	NE	14641
BOUNDARY 11	1340	326	12	18	22	NE	14642
BOUNDARY 12	1340	327	12	18	22	NE	14643
BOUNDARY 13	1340	328	12	18	22	NE	14644
BOUNDARY 14	1340	329	12	18	22	NE	14645
BOUNDARY 15	1340	330	12	18	22	NE&NW	14646
BOUNDARY 16	1340	331	12	18	22	NE&NW	14647
BOUNDARY 17	1340	332	12	18	22	NW	14648
BOUNDARY 18	1340	333	12	18	22	NW	14649
BOUNDARY 19	1340	334	12	18	22	NW	14650
BOUNDARY 20	1340	335	12	18	22	NW	14651
BOUNDARY 21	1340	336	12	18	22	NW	14652
BOUNDARY 22	1340	337	12	18	22	NW	14653
BOUNDARY 23 FRACTION	1340	338	12	18	22	NW	14654
BOUNDARY 24 FRACTION	1340	339	12	18	22	NW	14655
COPPER EMPIRE 1, AMENDED	1306	306	12	18	9	NE	14656
COPPER EMPIRE 2, AMENDED	1306	307	12	18	9,10	NE,NW	14657
COPPER EMPIRE 3, AMENDED	1306	308	12	18	9	NE	14658
COPPER EMPIRE 4, AMENDED	1306	309	12	18	9	NE&NW	14659
COPPER EMPIRE 5, AMENDED	1306	310	12	18	9	NE	14660
COPPER EMPIRE 6, AMENDED	1306	311	12	18	9	NE&NW	14661
COPPER EMPIRE 7, 2ND AMENDED	2838	178	12	18	4,9	SE,NE	14662
COPPER EMPIRE 8, AMENDED	1306	313	12	18	4,9	SE,NE&NW	14663
COPPER EMPIRE 9, 2ND AMENDED	2838	179	12	18	4,9	SE,NE	14664
COPPER EMPIRE 10, AMENDED	1306	315	12	18	10	NW	14665
COPPER GIANT 1; AMENDED	2731	371	12	18	5,8	SE,NE	14666
COPPER GIANT 2, AMENDED	2731	372	12	18	4,5	SW,SE	14667
COPPER GIANT 3, AMENDED	2731	373	12	18	4,5	SW,SE	14668
COPPER GIANT 4, AMENDED	2731	374	12	18	5	SE	14669
COPPER GIANT 5, AMENDED	2731	375	12	18	5	SE&SW	14670
COPPER GIANT 6, AMENDED	2731	376	12	18	5	SE&SW	14671
COPPER GIANT 7, AMENDED	2731	377	12	18	5	SE&SW	14672
COPPER GIANT 8; AMENDED	2731	378	12	18	5,8	SE,NE	14673
COPPER JOHN EXTENSION 19, AMENDED	1038	524	12	18	17,20	SE,NE	14674
COPPER JOHN EXTENSION 21, AMENDED	1038	526	12	18	17,20,21	SE,NE,NW	14675
COPPER JOHN EXTENSION 23, AMENDED	1038	527	12	18	20,21	NE,NW	14676
COPPER JOHN EXTENSION 24, AMENDED	1063	584	12	18	20,21	NE,NW	14677
COPPER JOHN EXTENSION 25, AMENDED	1038	528	12	18	20,21	NE,NW	14678
COPPER JOHN EXTENSION 26, AMENDED	1049	250	12	18	17,20	SW,NW	14679
COPPER JOHN EXTENSION 27, AMENDED	1063	585	12	18	17,20	SE&SW,NE&NW	14680

ARIZONA STATE OFFICE
LAND MANAGEMENT

NOV 26 1980
7:45 A.M.
PHOENIX, ARIZONA

CLAIM NAME	DOCKET	PAGE	R(E)	T(S)	SECTION	QUADRANT	AMC#
COPPER JOHN EXTENSION 28, AMENDED	1063	586	12	18	17,20	SE, NE	14681
COPPER JOHN EXTENSION 29, AMENDED	1063	587	12	18	20	NE	14682
COPPER JOHN EXTENSION 30, AMENDED	1063	588	12	18	20	NE	14683
COPPER JOHN EXTENSION 31, 2ND AMENDED	1079	541	12	18	20	NE	14684
COPPER JOHN EXTENSION 35, AMENDED	1049	251	12	18	17	SW	14685
COPPER JOHN EXTENSION 42, AMENDED	2740	104	12	18	8,9	SE, SW	14686
COPPER JOHN EXTENSION 43, AMENDED	2740	105	12	18	9	NW&SW	14687
DECEMBER 1	2241	152	12	18	7	SW	14688
DECEMBER 2	2241	153	12	18	7	SW	14689
ESCONDIDO 1, AMENDED	1742	78	12	18	18	NE	14690
FRIJOLE, 3RD AMENDED	2965	149	12	18	17,18	NW, NE	14691
HOPE 1	1469	28	12	18	7,18	SE&SW, NW	14692
HOPE 2	1469	27	12	18	7,18	SE&SW, NE&NW	14693
JULY 1	2331	293	12	18	7,18	SW, NW	14694
JULY 2	2331	292	12	18	18	NE&NW	14695
JULY 5	3058	487	12	18	10	NW	14696
LUCKY BOY 1, AMENDED	1742	76	12	18	18	NE	14697
MAY 1, AMENDED	2838	177	12	18	9,10	NE, NW	14698
MAY BIRD 2, AMENDED	2485	333	12	18	7	SW	14699
" " " " " "	"	"	11	18	12,13	SE, NE	
MAY BIRD 3, AMENDED	2485	334	12	18	7	SW	14700
" " " " " "	"	"	11	18	12	SE	
MAY BIRD 4, AMENDED	2485	335	11	18	12	SE	14701
MAY BIRD 5, AMENDED	2485	336	11	18	12	SE	14702
MAY BIRD 6, AMENDED	2485	337	11	18	12	SE&NE	14703
MAY BIRD 7, AMENDED	2485	338	11	18	12	ALL	14704
MAY BIRD 9, AMENDED	2485	339	11	18	12	NW&NE	14705
MAY BIRD 10, AMENDED	2485	340	11	18	12	NW&NE	14706
MAY BIRD 11, AMENDED	2485	341	11	18	12	NW&NE	14707
MAY BIRD 16, AMENDED	2485	342	12	18	7	NW	14708
" " " " " "	"	"	11	18	12	NE	
MAY BIRD 17, AMENDED	2485	343	11	18	12	NE	14709
MAY BIRD 18, AMENDED	2485	344	11	18	12	NE	14710
MAY BIRD 19, AMENDED	2485	345	11	18	1,12	SE, NE	14711
MAY BIRD 21, 2ND AMENDED	2485	346	12	18	7	NW	14712
" " " " " "	"	"	11	18	12	NE	
MAY BIRD 36, AMENDED	2485	347	11	18	13	NE	14713
MAY BIRD 37, AMENDED	2485	348	12	18	7,18	SW, NW	14714
" " " " " "	"	"	11	18	12,13	SE, NE	
MAY BIRD 38, AMENDED	2485	349	12	18	18	NW	14715
" " " " " "	"	"	11	18	13	NE	
MAY BIRD 39, AMENDED	2485	350	12	18	18	NW	14716
" " " " " "	"	"	11	18	13	NE	
MAY BIRD 40, AMENDED	2485	351	12	18	18	NW	14717
" " " " " "	"	"	11	18	13	NE	
MAY BIRD 41, AMENDED	2485	352	12	18	18	NW	14718
MAY BIRD 42, AMENDED	2485	353	12	18	18	NW&SW	14719
" " " " " "	"	"	11	18	13	NE&SE	
MAY BIRD 43, AMENDED	2485	354	12	18	18	NW	14720
MAY BIRD 44, AMENDED	2485	355	12	18	18	NW	14721
MAY BIRD 51, AMENDED	2485	356	12	18	6,7	SW, NW	14722
" " " " " "	"	"	11	18	12	NE	
MAY BIRD 52, AMENDED	2485	357	12	18	6,7	SW, NW	14723
" " " " " "	"	"	11	18	1,12	SE, NE	
MAY BIRD 58, AMENDED	2485	358	12	18	6,7	SW, NW	14724
MAY BIRD 59, AMENDED	2485	359	12	18	6	SE&SW	14725
MAY BIRD 60, AMENDED	2485	360	12	18	6	SE&SW	14726
MAY BIRD 62, AMENDED	2485	361	12	18	6	SW	14727
MONZONITE 1	1602	116	12	18	4,9	SW, NW	14728
NEW YEARS EVE EXTENSION 12, AMENDED	2731	379	12	18	9	NW	14729
NEW YEARS EVE EXTENSION 13, AMENDED	2731	380	12	18	9	NW	14730
NEW YEARS EVE EXTENSION 14, AMENDED	2731	381	12	18	9	NW	14731
NEW YEARS EVE EXTENSION 15, AMENDED	2731	382	12	18	4,9	SW, NW	14732
NEW YEARS EVE EXTENSION 16, 2ND AMENDED	2747	206	12	18	8	NE	14733
NEW YEARS EVE EXTENSION 17, AMENDED	2731	384	12	18	8,9	NE, NW	14734
NEW YEARS EVE EXTENSION 18, AMENDED	2731	385	12	18	8,9	NE, NW	14735
NEW YEARS EVE EXTENSION 19, AMENDED	2731	386	12	18	8,9	NE, NW	14736
NEW YEARS EVE EXTENSION 20, AMENDED	2731	387	12	18	8	NE&SE	14737
NEW YEARS EVE EXTENSION 21, AMENDED	2731	388	12	18	4,5,8,9	SW, SE, NE, NW	14738
NEW YEARS EVE EXTENSION 22, 2ND AMENDED	2747	205	12	18	5,8	SE, NE	14739
OAKIE 1, AMENDED	1079	538	12	18	20	NW	14740
OAKIE 6, AMENDED	1079	539	12	18	20	NW	14741
OAKIE 9, 2ND AMENDED	1079	540	12	18	17,20	SW, NW	14742
OAKIE 21	2302	199	12	18	20	NW	14743
OAKIE 22	2302	200	12	18	20	NW	14744
OAKIE 23	2302	201	12	18	20	NW	14745
OAKIE 24	2302	202	12	18	20	NW&NE	14746
OAKIE 25	2302	203	12	18	20	NE	14747
OAKIE 26	2302	204	12	18	20	NE	14748
OAKIE 27	2302	205	12	18	20	NE	14749
OCTOBER 2	2469	245	11	18	12	NE	14750
PANA BLANCA EXTENSION 1, 2ND AMENDED	2379	301	12	18	6,7	SE, NE	14751
PANA BLANCA EXTENSION 2, 2ND AMENDED	2379	302	12	18	6,7	SE, NW&NE	14752
PANA BLANCA EXTENSION 3, 2ND AMENDED	2379	303	12	18	6	SE	14753
PANA BLANCA EXTENSION 4, 2ND AMENDED	2379	304	12	18	6,7	SE&SW, NE&NW	14754

ARIZONA STATE OFFICE
LAND MANAGEMENT

NOV 26 1980

CLAIM NAME	DOCKET	PAGE	R(E)	T(S)	SECTION	QUADRANT	AMC#
PANA BLANCA EXTENSION 5, 3RD AMENDED	2556	374	12	18	7	NW	14755
PANA BLANCA EXTENSION 6, 2ND AMENDED	2379	306	12	18	7	NW	14756
PANA BLANCA EXTENSION 7, 3RD AMENDED	2556	375	11	18	12	NE&SE	14757
" " " " " " " "	"	"	12	18	7	NW&SW	
PANA BLANCA EXTENSION 8, 2ND AMENDED	2379	308	11	18	12	NE&SE	14758
" " " " " " " "	"	"	12	18	7	NW	
P. B. 2, 2ND AMENDED	2444	238	12	18	7	NW	14759
P. B. 5, 2ND AMENDED	2384	183	12	18	6	SE	14760
P. B. 8	2380	290	12	18	8	NE	14761
PENA BLANCA 5, 2ND AMENDED	2379	294	12	18	5,6	SW,SE	14762
PLADA 1	2731	365	12	18	5,8,9	SE,NE,NW	14763
PLADA 2	2731	366	12	18	9	NW	14764
PLADA 3, AMENDED	2747	207	12	18	5,8	SW,SE	14765
PLADA 4	2731	368	12	18	9	SW	14766
PLADA 5	2731	369	12	18	8,9	SE,SW	14767
PLADA 6, AMENDED	2769	82	12	18	8,9	SE,SW	14768
QUARTZ HILL 3, AMENDED	2485	362	12	18	18	NE	14769
RED HILL EXTENSION 1, AMENDED	1072	586	12	18	20	NW	14770
RED HILL EXTENSION 2, AMENDED	1003	382	12	18	17,20	SW,NW	14771
RED HILL EXTENSION 3, AMENDED	1049	254	12	18	17	SW	14772
RED HILL EXTENSION 6, AMENDED	1063	575	12	18	17,20	SW,NW	14773
RED HILL EXTENSION 7, AMENDED	1072	587	12	18	20	NW	14774
RED HILL EXTENSION 10, AMENDED	1072	588	12	18	20	NE&NW	14775
RED HILL EXTENSION 11, AMENDED	1063	572	12	18	20	NW	14776
RED HILL EXTENSION 12, AMENDED	1063	573	12	18	20	NW	14777
RED HILL EXTENSION 13, AMENDED	1049	256	12	18	17	NW&SW	14778
RED HILL EXTENSION 17, AMENDED	1049	257	12	18	17	SW	14779
RESERVE 3	822	482	12	18	10	NW	14780
RESERVE 7	822	486	12	18	10	SE	14781
RESERVE 8	822	487	12	18	10	SE	14782
RESERVE 9	822	488	12	18	10,15	SE,NE	14783
RESERVE 10	822	489	12	18	10	SE	14784
RESERVE 11	822	490	12	18	10,15	SE,NE	14785
RESERVE 12	822	491	12	18	10	SE	14786
RESERVE 13	822	492	12	18	10,15	SE,NE	14787
RESERVE 14	822	493	12	18	10	SE	14788
RESERVE 15, 3RD AMENDED	1154	188	12	18	10,15	SE,NE	14789
RESERVE 16	923	581	12	18	15	NE	14790
RESERVE 17	923	592	12	18	15	NE&NW	14791
RESERVE 18	923	593	12	18	15	NE&NW	14792
RESERVE 19, AMENDED	1154	189	12	18	15	NE	14793
RESERVE 20	923	595	12	18	15	NE&NW	14794
RESERVE 21	923	596	12	18	15	NE&NW	14795
RESERVE 22	932	353	12	18	15	NW&SW	14796
RESERVE 23	923	582	12	18	15	NE	14797
RESERVE 24	923	583	12	18	15	NE,SE&SW	14798
RESERVE 25	923	584	12	18	15	SE&SW	14799
RESERVE 26	923	585	12	18	15	NE&SE	14800
RESERVE 27	923	586	12	18	15	NE&SE	14801
RESERVE 28	923	587	12	18	15	NE&SE	14802
RESERVE 29	935	566	12	18	15,22	SE&NE	14803
RESERVE 30	923	588	12	18	15,22	SE,NE	14804
RESERVE 31	923	589	12	18	15	SE	14805
RESERVE 32	923	590	12	18	15,22	SE,NE	14806
RESERVE 33	923	591	12	18	15	SW	14807
RESERVE 34	935	565	12	18	15	SW	14808
RESERVE 36 FRACTION	2302	215	12	18	15	SE	14809
RESERVE 37 FRACTION	2302	216	12	18	15	SE	14810
RESERVE 38 FRACTION	2302	217	12	18	15	SE	14811
RESERVE 39 FRACTION	2302	218	12	18	15	SW	14812
SEPTEMBER 4	2331	291	12	18	6,7	SW,NW	14813
SEPTEMBER 5	2331	290	11	18	12	NE&SE	14814
SEPTEMBER 6	2331	289	11	18	12	NE	14815
TINAJA 3, AMENDED	1063	578	12	18	15,16,22	SW,SE,NW	14816
TINAJA 4, AMENDED	1063	579	12	18	16,21,22	SE,NE,NW	14817
TINAJA 5, AMENDED	1063	580	12	18	21,22	NE,NW	14818
TINAJA 6	3175	179	12	18	15,22	SW,NW	14819
TINAJA 7	3175	180	12	18	21,22	NE,NW	14820
TINAJA 9, AMENDED	1063	581	12	18	21	NE&NW	14821
TINAJA 10, AMENDED	1063	582	12	18	21	NE&NW	14822
TINAJA 11, AMENDED	1072	589	12	18	21	NE&NW	14823
TINAJA 12, AMENDED	1063	583	12	18	21	NW	14824
TINAJA 14	883	17	12	18	21	NE&NW	14825
TINAJA 16, AMENDED	1089	153	12	18	15	SW	14826
TINAJA 19	2302	207	12	18	21	NW	14827
TINAJA 20	2302	208	12	18	21	NW	14828
TINAJA 21	2302	209	12	18	21	NW&NE	14829
TINAJA 22	2302	210	12	18	21	NE	14830
TINAJA 23	2302	211	12	18	21	NE	14831
TINAJA 24	2302	212	12	18	21	NE	14832
TINAJA 25	2302	213	12	18	21	NE	14833
TINAJA 26	2302	214	12	18	21,22	NE,NW	14834
VIRGINIA 1, AMENDED	1746	522	12	18	17	SW	14835
VIRGINIA 2, AMENDED	1746	523	12	18	17	SW	14836
VIRGINIA 3, AMENDED	1746	524	12	18	17	SW	14837
VIRGINIA 4, AMENDED	1748	571	12	18	17	SW	14838

TOTAL NUMBER OF CLAIMS = 241

ARIZONA STATE OFFICE
BU. LAND MANAGEMENT

NOV 26 1980

6393 PAGE 843

7:45 A.M.
PHOENIX, ARIZONA

~~133412~~

14598-14838
OK to Process



4715 EAST FORT LOWELL ROAD TUCSON ARIZONA 85712

DSC

October 2, 1979

RECEIVED
B.L.M. AZ STATE OFFICE

State Director
Bureau of Land Management
2400 Valley Bank Center
Phoenix, Arizona 85073

OCT 3 1979

10:00 A.M.
PHOENIX, ARIZONA

Attn: Recordation Division

Gentlemen:

Pursuant to 43 CFR 3830 and 43 CFR 3833, the attached evidence of performance of assessment work is hereby submitted for filing.

If you have any questions regarding this matter, or require additional information, please contact me.

Sincerely,

DUVAL CORPORATION

R. G. Fleming
Landman

RGF:djc
Enclosures

14598-14838

RECEIVED
B.L.M. AZ STATE OFFICE

OCT 3 1979

10:00 A.M.
PHOENIX, ARIZONA

AFFIDAVIT OF PERFORMANCE OF ANNUAL LABOR
SIERRITA, PIMA COUNTY, ARIZONA

300 111473 *mail*


INDEXED	COPIES	BLOTTED
---------	--------	---------

State of Arizona }
County of Pima } ss

I hereby certify that the within instrument was filed for record as request
of *Duval Corporation*
SEP 19 1979 - 2:52 PM
6116 Page 1092-1095

Witness my hand and Official Seal
and year above written
MAE SMYTH County Recorder
Maie Mae Smyth
Deputy

STATE OF ARIZONA }
COUNTY OF PIMA } ss



BEFORE ME, the Subscriber, personally appeared R. F. Teissere, of Pima County, Arizona, known to me, and who after being duly sworn states:

THAT he has personal knowledge of the matters set forth herein, and that said matters are true and correct.

THAT between September 1, 1978 and August 31, 1979, at least \$50,000 worth of work and improvements were made upon the following claims situated in Twin Buttes Mining District, Pima County, Arizona; the location notices being recorded in the Book and Pages of the Records of the County Clerk of said county as indicated in Appendix A attached herein.

THAT all of said Claims are contiguous and are held in common, and the work and improvements benefited and improved all of said Claims.

THAT the following is a description of the work and improvements made and the dates thereof:

THAT 17 diamond drill holes were put down for a total of 32,852 feet, 3,250 feet of powerline and 8,300 feet of water pipelines were emplaced. In addition, over 13,800 feet of new roads and a 232,644 cubic yards reservoir were built. In the process of mining, over 36 million tons of ore grade material were mined, as well as an additional 36 million tons of waste.

THAT said work and improvements were performed by H. L. Shively and W. H. Dunkel of Tucson, Arizona.

THAT said work and improvements were made, for the purpose of complying with the law pertaining to annual assessment work, by or at the expense of the owner of said Claims, whose name and address is:

Duval Corporation
4715 E. Ft. Lowell Rd.
Tucson, Arizona 85712

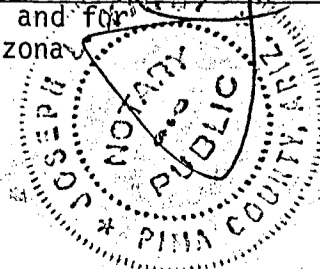
THAT all required monuments, markers and notices have been posted, and were in proper place and position on September 1, 1979.

THAT the Affiant is Manager, Land Department of Duval Corporation, and is authorized to make this Affidavit on behalf of said Corporation.

R F Teissere
AFFIANT

SUBSCRIBED and sworn to before me on this 12TH day of September, 1979.

Joseph H. Ruby
NOTARY PUBLIC in and for
Pima County, Arizona



My Commission Expires:
September 13, 1981

6116-1032

4:11:4
7
10

OCT 3 1979

UNPATENTED CLAIMS - SIERRITA/ESPERANZA

10:00 A.M.
 PHOENIX, ARIZONA

CLAIM NAME	DOCKET	PAGE	R(E)	T(S)	SECTION	QUADRANT	AMC#
ANTICIPATION 9, AMENDED	1079	533	12	18	10	NW	14598
ANTICIPATION 10, AMENDED	1079	534	12	18	9,10	NE,NW	14599
ANTICIPATION 11, AMENDED	1306	302	12	18	9,10	NE,NW	14600
ANTICIPATION 13	836	415	12	18	13	NW	14601
ANTICIPATION 14	836	416	12	18	13	NW	14602
ANTICIPATION 18, AMENDED	1306	303	12	18	10	NW	14603
ANTICIPATION 19, AMENDED	1306	304	12	18	10	NW	14604
ANTICIPATION 20, AMENDED	1306	305	12	18	10	NW	14605
ANTICIPATION 22	915	300	12	18	13	NW&SW	14606
ANTICIPATION 23	915	301	12	18	13	NW&SW	14607
ANTICIPATION 24	923	597	12	18	13	NW	14608
ANTICIPATION 25	923	598	12	18	13	NW&NE	14609
BLACK JACK 1, AMENDED	2270	231	11	18	12	SE	14610
" " " "	"	"	12	18	7	SW	
BLACK JACK 2, AMENDED	2280	467	12	18	7	SW	14611
BLACK JACK 3, AMENDED	2280	468	12	18	7	SW	14612
BLACK JACK 4, AMENDED	2280	469	12	18	7,18	SW,NW	14613
BLACK JACK EXTENTION 1, AMENDED	2280	489	12	18	7	NE&NW	14614
BLACK JACK EXTENSION 2, AMENDED	2280	490	12	18	6,7	SE,NE	14615
BLUE BELL 1, AMENDED	2838	180	12	18	3,9,10	SW,NE,NW	14616
BLUE BELL 2, AMENDED	2838	181	12	18	3,4,9,10	SW,SW,NE,NW	14617
BLUE BELL 3, AMENDED	2838	182	12	18	3,4	SW,SE	14618
BLUE BELL 4, AMENDED	2838	183	12	18	3,4	SW,SE	14619
BLUE BELL 5, AMENDED	2838	184	12	18	4	SE	14620
BLUE BELL 6, AMENDED	2838	185	12	18	3,4	SW,SE	14621
BLUE BELL 7, AMENDED	2838	186	12	18	4	SE&SW	14622
BLUE BELL 8, AMENDED	2838	187	12	18	4	NE&SE	14623
BLUE BELL 9, AMENDED	2838	188	12	18	4	SE	14624
BLUE BELL 10, AMENDED	2838	189	12	18	3,4	NW&SW,NE&SE	14625
BLUE BELL 11, AMENDED	2838	190	12	18	3	NW&SW	14626
BLUE BELL 12, AMENDED	2838	191	12	18	3	SW	14627
BLUE BELL 13, AMENDED	2838	192	12	18	4	SW&SE	14628
BLUE BELL 14, AMENDED	2838	193	12	18	4	SW	14629
BLUE BELL 15, AMENDED	2838	194	12	18	4	SW	14630
BLUE BELL 16, AMENDED	2838	195	12	18	4	SW&SE	14631
BLUE BELL 17, AMENDED	2838	196	12	18	4	SW	14632
BLUE BELL 18, AMENDED	2838	197	12	18	4	ALL	14633
BLUE BELL 19, AMENDED	2838	198	12	18	4	NE&SE	14634
BLUE BELL 20, AMENDED	2838	199	12	18	4	NE	14635
BLUE BELL 21, AMENDED	2838	200	12	18	3,4	NW,NE	14636
BLUE BELL 22, AMENDED	2838	201	12	18	3,4	NW,NE	14637
BOUNDARY 7	1340	322	12	18	22	NE	14638
BOUNDARY 8	1340	323	12	18	22	NE	14639
BOUNDARY 9	1340	324	12	18	22	NE	14640
BOUNDARY 10	1340	325	12	18	22	NE	14641
BOUNDARY 11	1340	326	12	18	22	NE	14642
BOUNDARY 12	1340	327	12	18	22	NE	14643
BOUNDARY 13	1340	328	12	18	22	NE	14644
BOUNDARY 14	1340	329	12	18	22	NE	14645
BOUNDARY 15	1340	330	12	18	22	NE&NW	14646
BOUNDARY 16	1340	331	12	18	22	NE&NW	14647
BOUNDARY 17	1340	332	12	18	22	NW	14648
BOUNDARY 18	1340	333	12	18	22	NW	14649
BOUNDARY 19	1340	334	12	18	22	NW	14650
BOUNDARY 20	1340	335	12	18	22	NW	14651
BOUNDARY 21	1340	336	12	18	22	NW	14652
BOUNDARY 22	1340	337	12	18	22	NW	14653
BOUNDARY 23 FRACTION	1340	338	12	18	22	NW	14654
BOUNDARY 24 FRACTION	1340	339	12	18	22	NW	14655
COPPER EMPIRE 1, AMENDED	1306	306	12	18	9	NE	14656
COPPER EMPIRE 2, AMENDED	1306	307	12	18	9,10	NE,NW	14657
COPPER EMPIRE 3, AMENDED	1306	308	12	18	9	NE	14658
COPPER EMPIRE 4, AMENDED	1306	309	12	18	9	NE&NW	14659
COPPER EMPIRE 5, AMENDED	1306	310	12	18	9	NE	14660
COPPER EMPIRE 6, AMENDED	1306	311	12	18	9	NE&NW	14661
COPPER EMPIRE 7, 2ND AMENDED	2838	178	12	18	4,9	SE,NE	14662
COPPER EMPIRE 8, AMENDED	1306	313	12	18	4,9	SE,NE&NW	14663
COPPER EMPIRE 9, 2ND AMENDED	2838	179	12	18	4,9	SE,NE	14664
COPPER EMPIRE 10, AMENDED	1306	315	12	18	10	NW	14665
COPPER GIANT 1, AMENDED	2731	371	12	18	5,8	SE,NE	14666
COPPER GIANT 2, AMENDED	2731	372	12	18	4,5	SW,SE	14667
COPPER GIANT 3, AMENDED	2731	373	12	18	4,5	SW,SE	14668
COPPER GIANT 4, AMENDED	2731	374	12	18	5	SE	14669
COPPER GIANT 5, AMENDED	2731	375	12	18	5	SE&SW	14670
COPPER GIANT 6, AMENDED	2731	376	12	18	5	SE&SW	14671
COPPER GIANT 7, AMENDED	2731	377	12	18	5	SE&SW	14672
COPPER GIANT 8, AMENDED	2731	378	12	18	5,8	SE,NE	14673
COPPER JOHN EXTENSION 19, AMENDED	1038	524	12	18	17,20	SE,NE	14674
COPPER JOHN EXTENSION 21, AMENDED	1038	526	12	18	17,20,21	SE,NE,NW	14675
COPPER JOHN EXTENSION 23, AMENDED	1038	527	12	18	20,21	NE,NW	14676
COPPER JOHN EXTENSION 24, AMENDED	1063	584	12	18	20,21	NE,NW	14677
COPPER JOHN EXTENSION 25, AMENDED	1038	528	12	18	20,21	NE,NW	14678
COPPER JOHN EXTENSION 26, AMENDED	1049	250	12	18	17,20	SW,NW	14679
COPPER JOHN EXTENSION 27, AMENDED	1063	585	12	18	17,20	SE&SW,NE&NW	14680

copy to 5-19

6116-1093

RECEIVED
B.L.M. ARIZONA STATE OFFICE

OCT 3 1979

10:00 A.M.

CLAIM NAME	PAGE	R(E)	T(S)	SECTION	QUADRANT	AMC#
COPPER JOHN EXTENSION 28, AMENDED	1063	586	12 18	17,20	SE,NE	14681
COPPER JOHN EXTENSION 29, AMENDED	1063	587	12 18	20	NE	14682
COPPER JOHN EXTENSION 30, AMENDED	1063	588	12 18	20	NE	14683
COPPER JOHN EXTENSION 31, 2ND AMENDED	1079	541	12 18	20	NE	14684
COPPER JOHN EXTENSION 35, AMENDED	1049	251	12 18	17	SW	14685
COPPER JOHN EXTENSION 42, AMENDED	2740	104	12 18	8,9	SE,SW	14686
COPPER JOHN EXTENSION 43, AMENDED	2740	105	12 18	9	NW&SW	14687
DECEMBER 1	2241	152	12 18	7	SW	14688
DECEMBER 2	2241	153	12 18	7	SW	14689
ESCONDIDO 1, AMENDED	1742	78	12 18	18	NE	14690
FRIJOLE, 3RD AMENDED	2965	149	12 18	17,18	NW,NE	14691
HOPE 1	1469	28	12 18	7,18	SE&SW,NW	14692
HOPE 2	1469	27	12 18	7,18	SE&SW,NE&NW	14693
JULY 1	2331	293	12 18	7,18	SW,NW	14694
JULY 2	2331	292	12 18	18	NE&NW	14695
JULY 5	3058	487	12 18	10	NW	14696
LUCKY BOY 1, AMENDED	1742	76	12 18	18	NE	14697
MAY 1, AMENDED	2838	177	12 18	9,10	NE,NW	14698
MAY BIRD 2, AMENDED	2485	333	12 18	7	SW	14699
" " " "	"	"	11 18	12,13	SE,NE	
MAY BIRD 3, AMENDED	2485	334	12 18	7	SW	14700
" " " "	"	"	11 18	12	SE	
MAY BIRD 4, AMENDED	2485	335	11 18	12	SE	14701
MAY BIRD 5, AMENDED	2485	336	11 18	12	SE	14702
MAY BIRD 6, AMENDED	2485	337	11 18	12	SE&NE	14703
MAY BIRD 7, AMENDED	2485	338	11 18	12	ALL	14704
MAY BIRD 9, AMENDED	2485	339	11 18	12	NW&NE	14705
MAY BIRD 10, AMENDED	2485	340	11 18	12	NW&NE	14706
MAY BIRD 11, AMENDED	2485	341	11 18	12	NW&NE	14707
MAY BIRD 16, AMENDED	2485	342	12 18	7	NW	14708
" " " "	"	"	11 18	12	NE	
MAY BIRD 17, AMENDED	2485	343	11 18	12	NE	14709
MAY BIRD 18, AMENDED	2485	344	11 18	12	NE	14710
MAY BIRD 19, AMENDED	2485	345	11 18	1,12	SE,NE	14711
MAY BIRD 21, 2ND AMENDED	2485	346	12 18	7	NW	14712
" " " "	"	"	11 18	12	NE	
MAY BIRD 36, AMENDED	2485	347	11 18	13	NE	14713
MAY BIRD 37, AMENDED	2485	348	12 18	7,18	SW,NW	14714
" " " "	"	"	11 18	12,13	SE,NE	
MAY BIRD 38, AMENDED	2485	349	12 18	18	NW	14715
" " " "	"	"	11 18	13	NE	
MAY BIRD 39, AMENDED	2485	350	12 18	18	NW	14716
" " " "	"	"	11 18	13	NE	
MAY BIRD 40, AMENDED	2485	351	12 18	18	NW	14717
" " " "	"	"	11 18	13	NE	
MAY BIRD 41, AMENDED	2485	352	12 18	18	NW	14718
MAY BIRD 42, AMENDED	2485	353	12 18	18	NW&SW	14719
" " " "	"	"	11 18	13	NE&SE	
MAY BIRD 43, AMENDED	2485	354	12 18	18	NW	14720
MAY BIRD 44, AMENDED	2485	355	12 18	18	NW	14721
MAY BIRD 51, AMENDED	2485	356	12 18	6,7	SW,NW	14722
" " " "	"	"	11 18	12	NE	
MAY BIRD 52, AMENDED	2485	357	12 18	6,7	SW,NW	14723
" " " "	"	"	11 18	1,12	SE,NE	
MAY BIRD 58, AMENDED	2485	358	12 18	6,7	SW,NW	14724
MAY BIRD 59, AMENDED	2485	359	12 18	6	SE&SW	14725
MAY BIRD 60, AMENDED	2485	360	12 18	6	SE&SW	14726
MAY BIRD 62, AMENDED	2485	361	12 18	6	SW	14727
MONZONITE 1	1602	116	12 18	4,9	SW,NW	14728
NEW YEARS EVE EXTENSION 12, AMENDED	2731	379	12 18	9	NW	14729
NEW YEARS EVE EXTENSION 13, AMENDED	2731	380	12 18	9	NW	14730
NEW YEARS EVE EXTENSION 14, AMENDED	2731	381	12 18	9	NW	14731
NEW YEARS EVE EXTENSION 15, AMENDED	2731	382	12 18	4,9	SW,NW	14732
NEW YEARS EVE EXTENSION 16, 2ND AMENDED	2747	206	12 18	8	NE	14733
NEW YEARS EVE EXTENSION 17, AMENDED	2731	384	12 18	8,9	NE,NW	14734
NEW YEARS EVE EXTENSION 18, AMENDED	2731	385	12 18	8,9	NE,NW	14735
NEW YEARS EVE EXTENSION 19, AMENDED	2731	386	12 18	8,9	NE,NW	14736
NEW YEARS EVE EXTENSION 20, AMENDED	2731	387	12 18	8	NE&SE	14737
NEW YEARS EVE EXTENSION 21, AMENDED	2731	388	12 18	4,5,8,9	SW,SE,NE,NW	14738
NEW YEARS EVE EXTENSION 22, 2ND AMENDED	2747	205	12 18	5,8	SE,NE	14739
OAKIE 1, AMENDED	1079	538	12 18	20	NW	14740
OAKIE 6, AMENDED	1079	539	12 18	20	NW	14741
OAKIE 9, 2ND AMENDED	1079	540	12 18	17,20	SW,NW	14742
OAKIE 21	2302	199	12 18	20	NW	14743
OAKIE 22	2302	200	12 18	20	NW	14744
OAKIE 23	2302	201	12 18	20	NW	14745
OAKIE 24	2302	202	12 18	20	NW&NE	14746
OAKIE 25	2302	203	12 18	20	NE	14747
OAKIE 26	2302	204	12 18	20	NE	14748
OAKIE 27	2302	205	12 18	20	NE	14749
OCTOBER 2	2469	245	11 18	12	NE	14750
PANA BLANCA EXTENSION 1, 2ND AMENDED	2379	301	12 18	6,7	SE,NE	14751
PANA BLANCA EXTENSION 2, 2ND AMENDED	2379	302	12 18	6,7	SE,NW&NE	14752
PANA BLANCA EXTENSION 3, 2ND AMENDED	2379	303	12 18	6	SE	14753
PANA BLANCA EXTENSION 4, 2ND AMENDED	2379	304	12 18	6,7	SE&SW,NE&NW	14754

OCT 3 1979

10:00 A.M.
PHOENIX, ARIZONA

CLAIM NAME	PAGE	R(E)	T(S)	SECTION	QUADRANT	AMC#	
PANA BLANCA EXTENSION 5, 3RD AMENDED	2556	374	12	18	7	NW	14755
PANA BLANCA EXTENSION 6, 2ND AMENDED	2379	306	12	18	7	NW	14756
PANA BLANCA EXTENSION 7, 3RD AMENDED	2556	375	11	18	12	NE&SE	14757
" " " " " "	"	"	12	18	7	NW&SW	
PANA BLANCA EXTENSION 8, 2ND AMENDED	2379	308	11	18	12	NE&SE	14758
" " " " " "	"	"	12	18	7	NW	
P. B. 2, 2ND AMENDED	2444	238	12	18	7	NW	14759
P. B. 5, 2ND AMENDED	2384	183	12	18	6	SE	14760
P. B. 8	2380	290	12	18	8	NE	14761
PENA BLANCA 5, 2ND AMENDED	2379	294	12	18	5,6	SW,SE	14762
PLADA 1	2731	365	12	18	5,8,9	SE,NE,NW	14763
PLADA 2	2731	366	12	18	9	NW	14764
PLADA 3, AMENDED	2747	207	12	18	5,8	SW,SE	14765
PLADA 4	2731	368	12	18	9	SW	14766
PLADA 5	2731	369	12	18	8,9	SE,SW	14767
PLADA 6, AMENDED	2769	82	12	18	8,9	SE,SW	14768
QUARTZ HILL 3, AMENDED	2485	362	12	18	18	NE	14769
RED HILL EXTENSION 1, AMENDED	1072	586	12	18	20	NW	14770
RED HILL EXTENSION 2, AMENDED	1003	382	12	18	17,20	SW,NW	14771
RED HILL EXTENSION 3, AMENDED	1049	254	12	18	17	SW	14772
RED HILL EXTENSION 6, AMENDED	1063	575	12	18	17,20	SW,NW	14773
RED HILL EXTENSION 7, AMENDED	1072	587	12	18	20	NW	14774
RED HILL EXTENSION 10, AMENDED	1072	588	12	18	20	NE&NW	14775
RED HILL EXTENSION 11, AMENDED	1063	572	12	18	20	NW	14776
RED HILL EXTENSION 12, AMENDED	1063	573	12	18	20	NW	14777
RED HILL EXTENSION 13, AMENDED	1049	256	12	18	17	NW&SW	14778
RED HILL EXTENSION 17, AMENDED	1049	257	12	18	17	SW	14779
RESERVE 3	822	482	12	18	10	NW	14780
RESERVE 7	822	486	12	18	10	SE	14781
RESERVE 8	822	487	12	18	10	SE	14782
RESERVE 9	822	488	12	18	10,15	SE,NE	14783
RESERVE 10	822	489	12	18	10	SE	14784
RESERVE 11	822	490	12	18	10,15	SE,NE	14785
RESERVE 12	822	491	12	18	10	SE	14786
RESERVE 13	822	492	12	18	10,15	SE,NE	14787
RESERVE 14	822	493	12	18	10	SE	14788
RESERVE 15, 3RD AMENDED	1154	188	12	18	10,15	SE,NE	14789
RESERVE 16	923	581	12	18	15	NE	14790
RESERVE 17	923	592	12	18	15	NE&NW	14791
RESERVE 18	923	593	12	18	15	NE&NW	14792
RESERVE 19, AMENDED	1154	189	12	18	15	NE	14793
RESERVE 20	923	595	12	18	15	NE&NW	14794
RESERVE 21	923	596	12	18	15	NE&NW	14795
RESERVE 22	932	353	12	18	15	NW&SW	14796
RESERVE 23	923	582	12	18	15	NE	14797
RESERVE 24	923	583	12	18	15	NE,SE&SW	14798
RESERVE 25	923	584	12	18	15	SE&SW	14799
RESERVE 26	923	585	12	18	15	NE&SE	14800
RESERVE 27	923	586	12	18	15	NE&SE	14801
RESERVE 28	923	587	12	18	15	NE&SE	14802
RESERVE 29	935	566	12	18	15,22	SE&NE	14803
RESERVE 30	923	588	12	18	15,22	SE,NE	14804
RESERVE 31	923	589	12	18	15	SE	14805
RESERVE 32	923	590	12	18	15,22	SE,NE	14806
RESERVE 33	923	591	12	18	15	SW	14807
RESERVE 34	935	565	12	18	15	SW	14808
RESERVE 36 FRACTION	2302	215	12	18	15	SE	14809
RESERVE 37 FRACTION	2302	216	12	18	15	SE	14810
RESERVE 38 FRACTION	2302	217	12	18	15	SE	14811
RESERVE 39 FRACTION	2302	218	12	18	15	SW	14812
SEPTEMBER 4	2331	291	12	18	6,7	SW,NW	14813
SEPTEMBER 5	2331	290	11	18	12	NE&SE	14814
SEPTEMBER 6	2331	289	11	18	12	NE	14815
TINAJA 3, AMENDED	1063	578	12	18	15,16,22	SW,SE,NW	14816
TINAJA 4, AMENDED	1063	579	12	18	16,21,22	SE,NE,NW	14817
TINAJA 5, AMENDED	1063	580	12	18	21,22	NE,NW	14818
TINAJA 6	3175	179	12	18	15,22	SW,NW	14819
TINAJA 7	3175	180	12	18	21,22	NE,NW	14820
TINAJA 9, AMENDED	1063	581	12	18	21	NE&NW	14821
TINAJA 10, AMENDED	1063	582	12	18	21	NE&NW	14822
TINAJA 11, AMENDED	1072	589	12	18	21	NE&NW	14823
TINAJA 12, AMENDED	1063	583	12	18	21	NW	14824
TINAJA 14	883	17	12	18	21	NE&NW	14825
TINAJA 16, AMENDED	1089	153	12	18	15	SW	14826
TINAJA 19	2302	207	12	18	21	NW	14827
TINAJA 20	2302	208	12	18	21	NW	14828
TINAJA 21	2302	209	12	18	21	NW&NE	14829
TINAJA 22	2302	210	12	18	21	NE	14830
TINAJA 23	2302	211	12	18	21	NE	14831
TINAJA 24	2302	212	12	18	21	NE	14832
TINAJA 25	2302	213	12	18	21	NE	14833
TINAJA 26	2302	214	12	18	21,22	NE,NW	14834
VIRGINIA 1, AMENDED	1746	522	12	18	17	SW	14835
VIRGINIA 2, AMENDED	1746	523	12	18	17	SW	14836
VIRGINIA 3, AMENDED	1746	524	12	18	17	SW	14837
VIRGINIA 4, AMENDED	1748	571	12	18	17	SW	14838


TOTAL NUMBER OF CLAIMS = 241

6116-1095

AFFIDAVIT OF PERFORMANCE OF ANNUAL LABOR
SIERRITA, PIMA COUNTY, ARIZONA

State of Arizona)
County of Pima) ss
I hereby certify that the within instrument was filed for record as requested

RECEIVED
B.L.M. AZ STATE OFFICE



of Duval Corporation
SEP 19 1979 - 2:52 PM
Book 6116 Page 1092-1095

STATE OF ARIZONA)
COUNTY OF PIMA)

ss OCT 3 1979

10:00 A.M.

PHOENIX, ARIZONA

Witness my hand and Official Seal
and year above written
MAE SMYTH County Recorder
Deputy

BEFORE ME, the Subscriber, personally appeared R. F. Teissere, of Pima County, Arizona, known to me, and who after being duly sworn states:

THAT he has personal knowledge of the matters set forth herein, and that said matters are true and correct.

THAT between September 1, 1978 and August 31, 1979, at least \$50,000 worth of work and improvements were made upon the following claims situated in Twin Buttes Mining District, Pima County, Arizona; the location notices being recorded in the Book and Pages of the Records of the County Clerk of said county as indicated in Appendix A attached herein.

THAT all of said Claims are contiguous and are held in common, and the work and improvements benefited and improved all of said Claims.

THAT the following is a description of the work and improvements made and the dates thereof:

THAT 17 diamond drill holes were put down for a total of 32,852 feet, 3,250 feet of powerline and 8,300 feet of water pipelines were emplaced. In addition, over 13,800 feet of new roads and a 232,644 cubic yards reservoir were built. In the process of mining, over 36 million tons of ore grade material were mined, as well as an additional 36 million tons of waste.

THAT said work and improvements were performed by H. L. Shively and W. H. Dunkel of Tucson, Arizona.

THAT said work and improvements were made, for the purpose of complying with the law pertaining to annual assessment work, by or at the expense of the owner of said Claims, whose name and address is:

Duval Corporation
4715 E. Ft. Lowell Rd.
Tucson, Arizona 85712

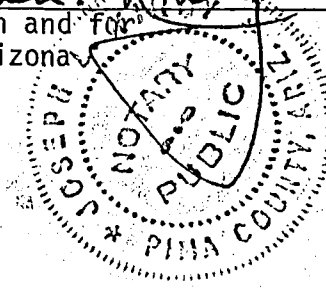
THAT all required monuments, markers and notices have been posted, and were in proper place and position on September 1, 1979.

THAT the Affiant is Manager, Land Department of Duval Corporation, and is authorized to make this Affidavit on behalf of said Corporation.

R F Teissere
AFFIANT

SUBSCRIBED and sworn to before me on this 12TH day of September, 1979.

Joseph H. [Signature]
NOTARY PUBLIC in and for
Pima County, Arizona



My Commission Expires:
September 13, 1981

6116-1092

4/11/5
1
1
1
1
1

UCT 3 1979

10:00 A.M.
PHOENIX, ARIZONA

UNPATENTED CLAIMS - SIERRITA/ESPERANZA

CLAIM NAME	DOCKET	PAGE	R(E)	T(S)	SECTION	QUADRANT	AMC#
ANTICIPATION 9, AMENDED	1079	533	12	18	10	NW	14598
ANTICIPATION 10, AMENDED	1079	534	12	18	9,10	NE,NW	14599
ANTICIPATION 11, AMENDED	1306	302	12	18	9,10	NE,NW	14600
ANTICIPATION 13	836	415	12	18	13	NW	14601
ANTICIPATION 14	836	416	12	18	13	NW	14602
ANTICIPATION 18, AMENDED	1306	303	12	18	10	NW	14603
ANTICIPATION 19, AMENDED	1306	304	12	18	10	NW	14604
ANTICIPATION 20, AMENDED	1306	305	12	18	10	NW	14605
ANTICIPATION 22	915	300	12	18	13	NW&SW	14606
ANTICIPATION 23	915	301	12	18	13	NW&SW	14607
ANTICIPATION 24	923	597	12	18	13	NW	14608
ANTICIPATION 25	923	598	12	18	13	NW&NE	14609
BLACK JACK 1, AMENDED	2270	231	11	18	12	SE	14610
" " " "	"	"	12	18	7	SW	
BLACK JACK 2, AMENDED	2280	467	12	18	7	SW	14611
BLACK JACK 3, AMENDED	2280	468	12	18	7	SW	14612
BLACK JACK 4, AMENDED	2280	469	12	18	7,18	SW,NW	14613
BLACK JACK EXTENTION 1, AMENDED	2280	489	12	18	7	NE&NW	14614
BLACK JACK EXTENSION 2, AMENDED	2280	490	12	18	6,7	SE,NE	14615
BLUE BELL 1, AMENDED	2838	180	12	18	3,9,10	SW,NE,NW	14616
BLUE BELL 2, AMENDED	2838	181	12	18	3,4,9,10	SW,SW,NE,NW	14617
BLUE BELL 3, AMENDED	2838	182	12	18	3,4	SW,SE	14618
BLUE BELL 4, AMENDED	2838	183	12	18	3,4	SW,SE	14619
BLUE BELL 5, AMENDED	2838	184	12	18	4	SE	14620
BLUE BELL 6, AMENDED	2838	185	12	18	3,4	SW,SE	14621
BLUE BELL 7, AMENDED	2838	186	12	18	4	SE&SW	14622
BLUE BELL 8, AMENDED	2838	187	12	18	4	NE&SE	14623
BLUE BELL 9, AMENDED	2838	188	12	18	4	SE	14624
BLUE BELL 10, AMENDED	2838	189	12	18	3,4	NW&SW,NE&SE	14625
BLUE BELL 11, AMENDED	2838	190	12	18	3	NW&SW	14626
BLUE BELL 12, AMENDED	2838	191	12	18	3	SW	14627
BLUE BELL 13, AMENDED	2838	192	12	18	4	SW&SE	14628
BLUE BELL 14, AMENDED	2838	193	12	18	4	SW	14629
BLUE BELL 15, AMENDED	2838	194	12	18	4	SW	14630
BLUE BELL 16, AMENDED	2838	195	12	18	4	SW&SE	14631
BLUE BELL 17, AMENDED	2838	196	12	18	4	SW	14632
BLUE BELL 18, AMENDED	2838	197	12	18	4	ALL	14633
BLUE BELL 19, AMENDED	2838	198	12	18	4	NE&SE	14634
BLUE BELL 20, AMENDED	2838	199	12	18	4	NE	14635
BLUE BELL 21, AMENDED	2838	200	12	18	3,4	NW,NE	14636
BLUE BELL 22, AMENDED	2838	201	12	18	3,4	NW,NE	14637
BOUNDARY 7	1340	322	12	18	22	NE	14638
BOUNDARY 8	1340	323	12	18	22	NE	14639
BOUNDARY 9	1340	324	12	18	22	NE	14640
BOUNDARY 10	1340	325	12	18	22	NE	14641
BOUNDARY 11	1340	326	12	18	22	NE	14642
BOUNDARY 12	1340	327	12	18	22	NE	14643
BOUNDARY 13	1340	328	12	18	22	NE	14644
BOUNDARY 14	1340	329	12	18	22	NE	14645
BOUNDARY 15	1340	330	12	18	22	NE&NW	14646
BOUNDARY 16	1340	331	12	18	22	NE&NW	14647
BOUNDARY 17	1340	332	12	18	22	NW	14648
BOUNDARY 18	1340	333	12	18	22	NW	14649
BOUNDARY 19	1340	334	12	18	22	NW	14650
BOUNDARY 20	1340	335	12	18	22	NW	14651
BOUNDARY 21	1340	336	12	18	22	NW	14652
BOUNDARY 22	1340	337	12	18	22	NW	14653
BOUNDARY 23 FRACTION	1340	338	12	18	22	NW	14654
BOUNDARY 24 FRACTION	1340	339	12	18	22	NW	14655
COPPER EMPIRE 1, AMENDED	1306	306	12	18	9	NE	14656
COPPER EMPIRE 2, AMENDED	1306	307	12	18	9,10	NE,NW	14657
COPPER EMPIRE 3, AMENDED	1306	308	12	18	9	NE	14658
COPPER EMPIRE 4, AMENDED	1306	309	12	18	9	NE&NW	14659
COPPER EMPIRE 5, AMENDED	1306	310	12	18	9	NE	14660
COPPER EMPIRE 6, AMENDED	1306	311	12	18	9	NE&NW	14661
COPPER EMPIRE 7, 2ND AMENDED	2838	178	12	18	4,9	SE,NE	14662
COPPER EMPIRE 8, AMENDED	1306	313	12	18	4,9	SE,NE&NW	14663
COPPER EMPIRE 9, 2ND AMENDED	2838	179	12	18	4,9	SE,NE	14664
COPPER EMPIRE 10, AMENDED	1306	315	12	18	10	NW	14665
COPPER GIANT 1, AMENDED	2731	371	12	18	5,8	SE,NE	14666
COPPER GIANT 2, AMENDED	2731	372	12	18	4,5	SW,SE	14667
COPPER GIANT 3, AMENDED	2731	373	12	18	4,5	SW,SE	14668
COPPER GIANT 4, AMENDED	2731	374	12	18	5	SE	14669
COPPER GIANT 5, AMENDED	2731	375	12	18	5	SE&SW	14670
COPPER GIANT 6, AMENDED	2731	376	12	18	5	SE&SW	14671
COPPER GIANT 7, AMENDED	2731	377	12	18	5	SE&SW	14672
COPPER GIANT 8, AMENDED	2731	378	12	18	5,8	SE,NE	14673
COPPER JOHN EXTENSION 19, AMENDED	1038	524	12	18	17,20	SE,NE	14674
COPPER JOHN EXTENSION 21, AMENDED	1038	526	12	18	17,20,21	SE,NE,NW	14675
COPPER JOHN EXTENSION 23, AMENDED	1038	527	12	18	20,21	NE,NW	14676
COPPER JOHN EXTENSION 24, AMENDED	1063	584	12	18	20,21	NE,NW	14677
COPPER JOHN EXTENSION 25, AMENDED	1038	528	12	18	20,21	NE,NW	14678
COPPER JOHN EXTENSION 26, AMENDED	1049	250	12	18	17,20	SW,NW	14679
COPPER JOHN EXTENSION 27, AMENDED	1063	585	12	18	17,20	SE&SW,NE&NW	14680

OCT 3 1979

10:00 A.M.
PHOENIX, ARIZONA

CLAIM NAME	DOCKET	PAGE	R(E)	T(S)	SECTION	QUADRANT	AMC#
COPPER JOHN EXTENSION 28, AMENDED	1063	586	12	18	17,20	SE,NE	14681
COPPER JOHN EXTENSION 29, AMENDED	1063	587	12	18	20	NE	14682
COPPER JOHN EXTENSION 30, AMENDED	1063	588	12	18	20	NE	14683
COPPER JOHN EXTENSION 31, 2ND AMENDED	1079	541	12	18	20	NE	14684
COPPER JOHN EXTENSION 35, AMENDED	1049	251	12	18	17	SW	14685
COPPER JOHN EXTENSION 42, AMENDED	2740	104	12	18	8,9	SE,SW	14686
COPPER JOHN EXTENSION 43, AMENDED	2740	105	12	18	9	NW&SW	14687
DECEMBER 1	2241	152	12	18	7	SW	14688
DECEMBER 2	2241	153	12	18	7	SW	14689
ESCONDIDO 1, AMENDED	1742	78	12	18	18	NE	14690
FRIJOLE, 3RD AMENDED	2965	149	12	18	17,18	NW,NE	14691
HOPE 1	1469	28	12	18	7,18	SE&SW,NW	14692
HOPE 2	1469	27	12	18	7,18	SE&SW,NE&NW	14693
JULY 1	2331	293	12	18	7,18	SW,NW	14694
JULY 2	2331	292	12	18	18	NE&NW	14695
JULY 5	3058	487	12	18	10	NW	14696
LUCKY BOY 1, AMENDED	1742	76	12	18	18	NE	14697
MAY 1, AMENDED	2838	177	12	18	9,10	NE,NW	14698
MAY BIRD 2, AMENDED	2485	333	12	18	7	SW	14699
" " " "	"	"	11	18	12,13	SE,NE	
MAY BIRD 3, AMENDED	2485	334	12	18	7	SW	14700
" " " "	"	"	11	18	12	SE	
MAY BIRD 4, AMENDED	2485	335	11	18	12	SE	14701
MAY BIRD 5, AMENDED	2485	336	11	18	12	SE	14702
MAY BIRD 6, AMENDED	2485	337	11	18	12	SE&NE	14703
MAY BIRD 7, AMENDED	2485	338	11	18	12	ALL	14704
MAY BIRD 9, AMENDED	2485	339	11	18	12	NW&NE	14705
MAY BIRD 10, AMENDED	2485	340	11	18	12	NW&NE	14706
MAY BIRD 11, AMENDED	2485	341	11	18	12	NW&NE	14707
MAY BIRD 16, AMENDED	2485	342	12	18	7	NW	14708
" " " "	"	"	11	18	12	NE	
MAY BIRD 17, AMENDED	2485	343	11	18	12	NE	14709
MAY BIRD 18, AMENDED	2485	344	11	18	12	NE	14710
MAY BIRD 19, AMENDED	2485	345	11	18	1,12	SE,NE	14711
MAY BIRD 21, 2ND AMENDED	2485	346	12	18	7	NW	14712
" " " "	"	"	11	18	12	NE	
MAY BIRD 36, AMENDED	2485	347	11	18	13	NE	14713
MAY BIRD 37, AMENDED	2485	348	12	18	7,18	SW,NW	14714
" " " "	"	"	11	18	12,13	SE,NE	
MAY BIRD 38, AMENDED	2485	349	12	18	18	NW	14715
" " " "	"	"	11	18	13	NE	
MAY BIRD 39, AMENDED	2485	350	12	18	18	NW	14716
" " " "	"	"	11	18	13	NE	
MAY BIRD 40, AMENDED	2485	351	12	18	18	NW	14717
" " " "	"	"	11	18	13	NE	
MAY BIRD 41, AMENDED	2485	352	12	18	18	NW	14718
MAY BIRD 42, AMENDED	2485	353	12	18	18	NW&SW	14719
" " " "	"	"	11	18	13	NE&SE	
MAY BIRD 43, AMENDED	2485	354	12	18	18	NW	14720
MAY BIRD 44, AMENDED	2485	355	12	18	18	NW	14721
MAY BIRD 51, AMENDED	2485	356	12	18	6,7	SW,NW	14722
" " " "	"	"	11	18	12	NE	
MAY BIRD 52, AMENDED	2485	357	12	18	6,7	SW,NW	14723
" " " "	"	"	11	18	1,12	SE,NE	
MAY BIRD 58, AMENDED	2485	358	12	18	6,7	SW,NW	14724
MAY BIRD 59, AMENDED	2485	359	12	18	6	SE&SW	14725
MAY BIRD 60, AMENDED	2485	360	12	18	6	SE&SW	14726
MAY BIRD 62, AMENDED	2485	361	12	18	6	SW	14727
MONZONITE 1	1602	116	12	18	4,9	SW,NW	14728
NEW YEARS EVE EXTENSION 12, AMENDED	2731	379	12	18	9	NW	14729
NEW YEARS EVE EXTENSION 13, AMENDED	2731	380	12	18	9	NW	14730
NEW YEARS EVE EXTENSION 14, AMENDED	2731	381	12	18	9	NW	14731
NEW YEARS EVE EXTENSION 15, AMENDED	2731	382	12	18	4,9	SW,NW	14732
NEW YEARS EVE EXTENSION 16, 2ND AMENDED	2747	206	12	18	8	NE	14733
NEW YEARS EVE EXTENSION 17, AMENDED	2731	384	12	18	8,9	NE,NW	14734
NEW YEARS EVE EXTENSION 18, AMENDED	2731	385	12	18	8,9	NE,NW	14735
NEW YEARS EVE EXTENSION 19, AMENDED	2731	386	12	18	8,9	NE,NW	14736
NEW YEARS EVE EXTENSION 20, AMENDED	2731	387	12	18	8	NE&SE	14737
NEW YEARS EVE EXTENSION 21, AMENDED	2731	388	12	18	4,5,8,9	SW,SE,NE,NW	14738
NEW YEARS EVE EXTENSION 22, 2ND AMENDED	2747	205	12	18	5,8	SE,NE	14739
OAKIE 1, AMENDED	1079	538	12	18	20	NW	14740
OAKIE 6, AMENDED	1079	539	12	18	20	NW	14741
OAKIE 9, 2ND AMENDED	1079	540	12	18	17,20	SW,NW	14742
OAKIE 21	2302	199	12	18	20	NW	14743
OAKIE 22	2302	200	12	18	20	NW	14744
OAKIE 23	2302	201	12	18	20	NW	14745
OAKIE 24	2302	202	12	18	20	NW&NE	14746
OAKIE 25	2302	203	12	18	20	NE	14747
OAKIE 26	2302	204	12	18	20	NE	14748
OAKIE 27	2302	205	12	18	20	NE	14749
OCTOBER 2	2469	245	11	18	12	NE	14750
PANA BLANCA EXTENSION 1, 2ND AMENDED	2379	301	12	18	6,7	SE,NE	14751
PANA BLANCA EXTENSION 2, 2ND AMENDED	2379	302	12	18	6,7	SE,NW&NE	14752
PANA BLANCA EXTENSION 3, 2ND AMENDED	2379	303	12	18	6	SE	14753
PANA BLANCA EXTENSION 4, 2ND AMENDED	2379	304	12	18	6,7	SE&SW,NE&NW	14754

OCT 3 1979

10:00 A.M.
PHOENIX, ARIZONA

CLAIM NAME	DOCKET	PAGE	R(E)	T(S)	SECTION	QUADRANT	AMC#
PANA BLANCA EXTENSION 5, 3RD AMENDED	2556	374	12	18	7	NW	14755
PANA BLANCA EXTENSION 6, 2ND AMENDED	2379	306	12	18	7	NW	14756
PANA BLANCA EXTENSION 7, 3RD AMENDED	2556	375	11	18	12	NE&SE	14757
" " " " " "	"	"	12	18	7	NW&SW	
PANA BLANCA EXTENSION 8, 2ND AMENDED	2379	308	11	18	12	NE&SE	14758
" " " " " "	"	"	12	18	7	NW	
P. B. 2, 2ND AMENDED	2444	238	12	18	7	NW	14759
P. B. 5, 2ND AMENDED	2384	183	12	18	6	SE	14760
P. B. 8	2380	290	12	18	8	NE	14761
PENA BLANCA 5, 2ND AMENDED	2379	294	12	18	5,6	SW,SE	14762
PLADA 1	2731	365	12	18	5,8,9	SE,NE,NW	14763
PLADA 2	2731	366	12	18	9	NW	14764
PLADA 3, AMENDED	2747	207	12	18	5,8	SW,SE	14765
PLADA 4	2731	368	12	18	9	SW	14766
PLADA 5	2731	369	12	18	8,9	SE,SW	14767
PLADA 6, AMENDED	2769	82	12	18	8,9	SE,SW	14768
QUARTZ HILL 3, AMENDED	2485	362	12	18	18	NE	14769
RED HILL EXTENSION 1, AMENDED	1072	586	12	18	20	NW	14770
RED HILL EXTENSION 2, AMENDED	1003	382	12	18	17,20	SW,NW	14771
RED HILL EXTENSION 3, AMENDED	1049	254	12	18	17	SW	14772
RED HILL EXTENSION 6, AMENDED	1063	575	12	18	17,20	SW,NW	14773
RED HILL EXTENSION 7, AMENDED	1072	587	12	18	20	NW	14774
RED HILL EXTENSION 10, AMENDED	1072	588	12	18	20	NE&NW	14775
RED HILL EXTENSION 11, AMENDED	1063	572	12	18	20	NW	14776
RED HILL EXTENSION 12, AMENDED	1063	573	12	18	20	NW	14777
RED HILL EXTENSION 13, AMENDED	1049	256	12	18	17	NW&SW	14778
RED HILL EXTENSION 17, AMENDED	1049	257	12	18	17	SW	14779
RESERVE 3	822	482	12	18	10	NW	14780
RESERVE 7	822	486	12	18	10	SE	14781
RESERVE 8	822	487	12	18	10	SE	14782
RESERVE 9	822	488	12	18	10,15	SE,NE	14783
RESERVE 10	822	489	12	18	10	SE	14784
RESERVE 11	822	490	12	18	10,15	SE,NE	14785
RESERVE 12	822	491	12	18	10	SE	14786
RESERVE 13	822	492	12	18	10,15	SE,NE	14787
RESERVE 14	822	493	12	18	10	SE	14788
RESERVE 15, 3RD AMENDED	1154	188	12	18	10,15	SE,NE	14789
RESERVE 16	923	581	12	18	15	NE	14790
RESERVE 17	923	592	12	18	15	NE&NW	14791
RESERVE 18	923	593	12	18	15	NE&NW	14792
RESERVE 19, AMENDED	1154	189	12	18	15	NE	14793
RESERVE 20	923	595	12	18	15	NE&NW	14794
RESERVE 21	923	596	12	18	15	NE&NW	14795
RESERVE 22	932	353	12	18	15	NW&SW	14796
RESERVE 23	923	582	12	18	15	NE	14797
RESERVE 24	923	583	12	18	15	NE,SE&SW	14798
RESERVE 25	923	584	12	18	15	SE&SW	14799
RESERVE 26	923	585	12	18	15	NE&SE	14800
RESERVE 27	923	586	12	18	15	NE&SE	14801
RESERVE 28	923	587	12	18	15	NE&SE	14802
RESERVE 29	935	566	12	18	15,22	SE&NE	14803
RESERVE 30	923	588	12	18	15,22	SE,NE	14804
RESERVE 31	923	589	12	18	15	SE	14805
RESERVE 32	923	590	12	18	15,22	SE,NE	14806
RESERVE 33	923	591	12	18	15	SW	14807
RESERVE 34	935	565	12	18	15	SW	14808
RESERVE 36 FRACTION	2302	215	12	18	15	SE	14809
RESERVE 37 FRACTION	2302	216	12	18	15	SE	14810
RESERVE 38 FRACTION	2302	217	12	18	15	SE	14811
RESERVE 39 FRACTION	2302	218	12	18	15	SW	14812
SEPTEMBER 4	2331	291	12	18	6,7	SW,NW	14813
SEPTEMBER 5	2331	290	11	18	12	NE&SE	14814
SEPTEMBER 6	2331	289	11	18	12	NE	14815
TINAJA 3, AMENDED	1063	578	12	18	15,16,22	SW,SE,NW	14816
TINAJA 4, AMENDED	1063	579	12	18	16,21,22	SE,NE,NW	14817
TINAJA 5, AMENDED	1063	580	12	18	21,22	NE,NW	14818
TINAJA 6	3175	179	12	18	15,22	SW,NW	14819
TINAJA 7	3175	180	12	18	21,22	NE,NW	14820
TINAJA 9, AMENDED	1063	581	12	18	21	NE&NW	14821
TINAJA 10, AMENDED	1063	582	12	18	21	NE&NW	14822
TINAJA 11, AMENDED	1072	589	12	18	21	NE&NW	14823
TINAJA 12, AMENDED	1063	583	12	18	21	NW	14824
TINAJA 14	883	17	12	18	21	NE&NW	14825
TINAJA 16, AMENDED	1089	153	12	18	15	SW	14826
TINAJA 19	2302	207	12	18	21	NW	14827
TINAJA 20	2302	208	12	18	21	NW	14828
TINAJA 21	2302	209	12	18	21	NW&NE	14829
TINAJA 22	2302	210	12	18	21	NE	14830
TINAJA 23	2302	211	12	18	21	NE	14831
TINAJA 24	2302	212	12	18	21	NE	14832
TINAJA 25	2302	213	12	18	21	NE	14833
TINAJA 26	2302	214	12	18	21,22	NE,NW	14834
VIRGINIA 1, AMENDED	1746	522	12	18	17	SW	14835
VIRGINIA 2, AMENDED	1746	523	12	18	17	SW	14836
VIRGINIA 3, AMENDED	1746	524	12	18	17	SW	14837
VIRGINIA 4, AMENDED	1748	571	12	18	17	SW	14838

TOTAL NUMBER OF CLAIMS = 241

6116-1095

AMC14598

Ms DAILEY

I AM GETTING SO EMBARRASSED
WITH ALL MY OMISSIONS, TRANSPOSI-
TION ERRORS & JUST PLAIN GOOFS
THAT I NOW DREAD CORRESPON-
DING WITH THE B.L.M.

I HOPE THIS ENCLOSED
REVISED LISTING WILL BE CORRECT.
THANK YOU FOR BEING SO
PATIENT & UNDERSTANDING.

RECEIVED
B.L.M. AZ STATE OFFICE

JAN 10 1979

10:00 A.M.
PHOENIX, ARIZONA

J. L. KIRBY
DUVAL CORPORATION

9 JAN 79

UNPATENTED CLAIMS - SIERRITA/ESPERANZA

CLAIM NAME	DOCKET	PAGE	R(E)	T(S)	SECTION	QUADRANT	AMC#
ANTICIPATION 9, AMENDED	1079	533	12	18	10	NW	14598
ANTICIPATION 10, AMENDED	1079	534	12	18	9,10	NE,NW	14599
ANTICIPATION 11, AMENDED	1306	302	12	18	9,10	NE,NW	14600
ANTICIPATION 13	836	415	12	18	13	NW	14601
ANTICIPATION 14	836	416	12	18	13	NW	14602
ANTICIPATION 18, AMENDED	1306	303	12	18	10	NW	14603
ANTICIPATION 19, AMENDED	1306	304	12	18	10	NW	14604
ANTICIPATION 20, AMENDED	1306	305	12	18	10	NW	14605
ANTICIPATION 22	915	300	12	18	13	NW&SW	14606
ANTICIPATION 23	915	301	12	18	13	NW&SW	14607
ANTICIPATION 24	923	597	12	18	13	NW	14608
ANTICIPATION 25	923	598	12	18	13	NW&NE	14609
BLACK JACK 1, AMENDED	2270	231	11	18	12	SE	14610
" " " "	"	"	12	18	7	SW	
BLACK JACK 2, AMENDED	2280	467	12	18	7	SW	14611
BLACK JACK 3, AMENDED	2280	468	12	18	7	SW	14612
BLACK JACK 4, AMENDED	2280	469	12	18	7,18	SW,NW	14613
BLACK JACK EXTENTION 1, AMENDED	2280	489	12	18	7	NE&NW	14614
BLACK JACK EXTENSION 2, AMENDED	2280	490	12	18	6,7	SE,NE	14615
BLUE BELL 1, AMENDED	2838	180	12	18	3,9,10	SW,NE,NW	14616
BLUE BELL 2, AMENDED	2838	181	12	18	3,4,9,10	SW,SW,NE,NW	14617
BLUE BELL 3, AMENDED	2838	182	12	18	3,4	SW,SE	14618
BLUE BELL 4, AMENDED	2838	183	12	18	3,4	SW,SE	14619
BLUE BELL 5, AMENDED	2838	184	12	18	4	SE	14620
BLUE BELL 6, AMENDED	2838	185	12	18	3,4	SW,SE	14621
BLUE BELL 7, AMENDED	2838	186	12	18	4	SE&SW	14622
BLUE BELL 8, AMENDED	2838	187	12	18	4	NE&SE	14623
BLUE BELL 9, AMENDED	2838	188	12	18	4	SE	14624
BLUE BELL 10, AMENDED	2838	189	12	18	3,4	NW&SW,NE&SE	14625
BLUE BELL 11, AMENDED	2838	190	12	18	3	NW&SW	14626
BLUE BELL 12, AMENDED	2838	191	12	18	3	SW	14627
BLUE BELL 13, AMENDED	2838	192	12	18	4	SW&SE	14628
BLUE BELL 14, AMENDED	2838	193	12	18	4	SW	14629
BLUE BELL 15, AMENDED	2838	194	12	18	4	SW	14630
BLUE BELL 16, AMENDED	2838	195	12	18	4	SW&SE	14631
BLUE BELL 17, AMENDED	2838	196	12	18	4	SW	14632
BLUE BELL 18, AMENDED	2838	197	12	18	4	ALL	14633
BLUE BELL 19, AMENDED	2838	198	12	18	4	NE&SE	14634
BLUE BELL 20, AMENDED	2838	199	12	18	4	NE	14635
BLUE BELL 21, AMENDED	2838	200	12	18	3,4	NW,NE	14636
BLUE BELL 22, AMENDED	2838	201	12	18	3,4	NW,NE	14637
BOUNDARY 7	1340	322	12	18	22	NE	14638
BOUNDARY 8	1340	323	12	18	22	NE	14639
BOUNDARY 9	1340	324	12	18	22	NE	14640
BOUNDARY 10	1340	325	12	18	22	NE	14641
BOUNDARY 11	1340	326	12	18	22	NE	14642
BOUNDARY 12	1340	327	12	18	22	NE	14643
BOUNDARY 13	1340	328	12	18	22	NE	14644
BOUNDARY 14	1340	329	12	18	22	NE	14645
BOUNDARY 15	1340	330	12	18	22	NE&NW	14646
BOUNDARY 16	1340	331	12	18	22	NE&NW	14647
BOUNDARY 17	1340	332	12	18	22	NW	14648
BOUNDARY 18	1340	333	12	18	22	NW	14649
BOUNDARY 19	1340	334	12	18	22	NW	14650
BOUNDARY 20	1340	335	12	18	22	NW	14651
BOUNDARY 21	1340	336	12	18	22	NW	14652
BOUNDARY 22	1340	337	12	18	22	NW	14653
BOUNDARY 23 FRACTION	1340	338	12	18	22	NW	14654
BOUNDARY 24 FRACTION	1340	339	12	18	22	NW	14655
COPPER EMPIRE 1, AMENDED	1306	306	12	18	9	NE	14656
COPPER EMPIRE 2, AMENDED	1306	307	12	18	9,10	NE,NW	14657
COPPER EMPIRE 3, AMENDED	1306	308	12	18	9	NE	14658
COPPER EMPIRE 4, AMENDED	1306	309	12	18	9	NE&NW	14659
COPPER EMPIRE 5, AMENDED	1306	310	12	18	9	NE	14660
COPPER EMPIRE 6, AMENDED	1306	311	12	18	9	NE&NW	14661
COPPER EMPIRE 7, 2ND AMENDED	2838	178	12	18	4,9	SE,NE	14662
COPPER EMPIRE 8, AMENDED	1306	313	12	18	4,9	SE,NE&NW	14663
COPPER EMPIRE 9, 2ND AMENDED	2838	179	12	18	4,9	SE,NE	14664
COPPER EMPIRE 10, AMENDED	1306	315	12	18	10	NW	14665
COPPER GIANT 1, AMENDED	2731	371	12	18	5,8	SE,NE	14666
COPPER GIANT 2, AMENDED	2731	372	12	18	4,5	SW,SE	14667
COPPER GIANT 3, AMENDED	2731	373	12	18	4,5	SW,SE	14668
COPPER GIANT 4, AMENDED	2731	374	12	18	5	SE	14669
COPPER GIANT 5, AMENDED	2731	375	12	18	5	SE&SW	14670
COPPER GIANT 6, AMENDED	2731	376	12	18	5	SE&SW	14671
COPPER GIANT 7, AMENDED	2731	377	12	18	5	SE&SW	14672
COPPER GIANT 8, AMENDED	2731	378	12	18	5,8	SE,NE	14673
COPPER JOHN EXTENSION 19, AMENDED	1038	524	12	18	17,20	SE,NE	14674
COPPER JOHN EXTENSION 21, AMENDED	1038	526	12	18	17,20,21	SE,NE,NW	14675
COPPER JOHN EXTENSION 23, AMENDED	1038	527	12	18	20,21	NE,NW	14676
COPPER JOHN EXTENSION 24, AMENDED	1063	584	12	18	20,21	NE,NW	14677
COPPER JOHN EXTENSION 25, AMENDED	1038	528	12	18	20,21	NE,NW	14678
COPPER JOHN EXTENSION 26, AMENDED	1049	250	12	18	17,20	SW,NW	14679
COPPER JOHN EXTENSION 27, AMENDED	1063	585	12	18	17,20	SE&SW,NE&NW	14680

No copies of this corrected list were placed in the files

* need 1-10-79 with revised map. other lists contained in files are in error (+ + r)

38211 JMA

RECEIVED
B.L.M. AZ STATE OFFICE

JAN 10 1979

10:00 A.M.
PHOENIX, ARIZONA

*

is a copy of this
correspondence
relating to the

CLAIM NAME	DOCKET	PAGE	R(E)	T(S)	SECTION	QUADRANT	AMC#
COPPER JOHN EXTENSION 28, AMENDED	1063	586	12	18	17,20	SE,NE	14681
COPPER JOHN EXTENSION 29, AMENDED	1063	587	12	18	20	NE	14682
COPPER JOHN EXTENSION 30, AMENDED	1063	588	12	18	20	NE	14683
COPPER JOHN EXTENSION 31, 2ND AMENDED	1079	541	12	18	20	NE	14684
COPPER JOHN EXTENSION 35, AMENDED	1049	251	12	18	17	SW	14685
COPPER JOHN EXTENSION 42, AMENDED	2740	104	12	18	8,9	SE,SW	14686
COPPER JOHN EXTENSION 43, AMENDED	2740	105	12	18	9	NW&SW	14687
DECEMBER 1	2241	152	12	18	7	SW	14688
DECEMBER 2	2241	153	12	18	7	SW	14689
ESCONDIDO 1, AMENDED	1742	78	12	18	18	NE	14690
FRIJOLE, 3RD AMENDED	2965	149	12	18	17,18	NW,NE	14691
HOPE 1	1469	28	12	18	7,18	SE&SW,NW	14692
HOPE 2	1469	27	12	18	7,18	SE&SW,NE&NW	14693
JULY 1	2331	293	12	18	7,18	SW,NW	14694
JULY 2	2331	292	12	18	18	NE&NW	14695
JULY 5	3058	487	12	18	10	NW	14696
LUCKY BOY 1, AMENDED	1742	76	12	18	18	NE	14697
MAY 1, AMENDED	2838	177	12	18	9,10	NE,NW	14698
MAY BIRD 2, AMENDED	2485	333	12	18	7	SW	14699
" " " "	"	"	11	18	12,13	SE,NE	
MAY BIRD 3, AMENDED	2485	334	12	18	7	SW	14700
" " " "	"	"	11	18	12	SE	
MAY BIRD 4, AMENDED	2485	335	11	18	12	SE	14701
MAY BIRD 5, AMENDED	2485	336	11	18	12	SE	14702
MAY BIRD 6, AMENDED	2485	337	11	18	12	SE&NE	14703
MAY BIRD 7, AMENDED	2485	338	11	18	12	ALL	14704
MAY BIRD 9, AMENDED	2485	339	11	18	12	NW&NE	14705
MAY BIRD 10, AMENDED	2485	340	11	18	12	NW&NE	14706
MAY BIRD 11, AMENDED	2485	341	11	18	12	NW&NE	14707
MAY BIRD 16, AMENDED	2485	342	12	18	7	NW	14708
" " " "	"	"	11	18	12	NE	
MAY BIRD 17, AMENDED	2485	343	11	18	12	NE	14709
MAY BIRD 18, AMENDED	2485	344	11	18	12	NE	14710
MAY BIRD 19, AMENDED	2485	345	11	18	1,12	SE,NE	14711
MAY BIRD 21, 2ND AMENDED	2485	346	12	18	7	NW	14712
" " " "	"	"	11	18	12	NE	
MAY BIRD 36, AMENDED	2485	347	11	18	13	NE	14713
MAY BIRD 37, AMENDED	2485	348	12	18	7,18	SW,NW	14714
" " " "	"	"	11	18	12,13	SE,NE	
MAY BIRD 38, AMENDED	2485	349	12	18	18	NW	14715
" " " "	"	"	11	18	13	NE	
MAY BIRD 39, AMENDED	2485	350	12	18	18	NW	14716
" " " "	"	"	11	18	13	NE	
MAY BIRD 40, AMENDED	2485	351	12	18	18	NW	14717
" " " "	"	"	11	18	13	NE	
MAY BIRD 41, AMENDED	2485	352	12	18	18	NW	14718
MAY BIRD 42, AMENDED	2485	353	12	18	18	NW&SW	14719
" " " "	"	"	11	18	13	NE&SE	
MAY BIRD 43, AMENDED	2485	354	12	18	18	NW	14720
MAY BIRD 44, AMENDED	2485	355	12	18	18	NW	14721
MAY BIRD 51, AMENDED	2485	356	12	18	6,7	SW,NW	14722
" " " "	"	"	11	18	12	NE	
MAY BIRD 52, AMENDED	2485	357	12	18	6,7	SW,NW	14723
" " " "	"	"	11	18	1,12	SE,NE	
MAY BIRD 58, AMENDED	2485	358	12	18	6,7	SW,NW	14724
MAY BIRD 59, AMENDED	2485	359	12	18	6	SE&SW	14725
MAY BIRD 60, AMENDED	2485	360	12	18	6	SE&SW	14726
MAY BIRD 62, AMENDED	2485	361	12	18	6	SW	14727
MONZONITE 1	1602	116	12	18	4,9	SW,NW	14728
NEW YEARS EVE EXTENSION 12, AMENDED	2731	379	12	18	9	NW	14729
NEW YEARS EVE EXTENSION 13, AMENDED	2731	380	12	18	9	NW	14730
NEW YEARS EVE EXTENSION 14, AMENDED	2731	381	12	18	9	NW	14731
NEW YEARS EVE EXTENSION 15, AMENDED	2731	382	12	18	4,9	SW,NW	14732
NEW YEARS EVE EXTENSION 16, 2ND AMENDED	2747	206	12	18	8	NE	14733
NEW YEARS EVE EXTENSION 17, AMENDED	2731	384	12	18	8,9	NE,NW	14734
NEW YEARS EVE EXTENSION 18, AMENDED	2731	385	12	18	8,9	NE,NW	14735
NEW YEARS EVE EXTENSION 19, AMENDED	2731	386	12	18	8,9	NE,NW	14736
NEW YEARS EVE EXTENSION 20, AMENDED	2731	387	12	18	8	NE&SE	14737
NEW YEARS EVE EXTENSION 21, AMENDED	2731	388	12	18	4,5,8,9	SW,SE,NE,NW	14738
NEW YEARS EVE EXTENSION 22, 2ND AMENDED	2747	205	12	18	5,8	SE,NE	14739
OAKIE 1, AMENDED	1079	538	12	18	20	NW	14740
OAKIE 6, AMENDED	1079	539	12	18	20	NW	14741
OAKIE 9, 2ND AMENDED	1079	540	12	18	17,20	SW,NW	14742
OAKIE 21	2302	199	12	18	20	NW	14743
OAKIE 22	2302	200	12	18	20	NW	14744
OAKIE 23	2302	201	12	18	20	NW	14745
OAKIE 24	2302	202	12	18	20	NW&NE	14746
OAKIE 25	2302	203	12	18	20	NE	14747
OAKIE 26	2302	204	12	18	20	NE	14748
OAKIE 27	2302	205	12	18	20	NE	14749
OCTOBER 2	2469	245	11	18	12	NE	14750
PANA BLANCA EXTENSION 1, 2ND AMENDED	2379	301	12	18	6,7	SE,NE	14751
PANA BLANCA EXTENSION 2, 2ND AMENDED	2379	302	12	18	6,7	SE,NW&NE	14752
PANA BLANCA EXTENSION 3, 2ND AMENDED	2379	303	12	18	6	SE	14753
PANA BLANCA EXTENSION 4, 2ND AMENDED	2379	304	12	18	6,7	SE&SW,NE&NW	14754

RECEIVED
B.L.M. AZ STATE OFFICE

JAN 10 1979

10:00 A.M.
PHOENIX, ARIZONA

CLAIM NAME	DOCKET	PAGE	R(E)	T(S)	SECTION	QUADRANT	AMC#
PANA BLANCA EXTENTION 5, 3RD AMENDED	2556	374	12	18	7	NW	14755
PANA BLANCA EXTENSION 6, 2ND AMENDED	2379	306	12	18	7	NW	14756
PANA BLANCA EXTENSION 7, 3RD AMENDED	2556	375	11	18	12	NE&SE	14757
" " " " " "	"	"	12	18	7	NW&SW	
PANA BLANCA EXTENSION 8, 2ND AMENDED	2379	308	11	18	12	NE&SE	14758
" " " " " "	"	"	12	18	7	NW	
P. B. 2, 2ND AMENDED	2444	238	12	18	7	NW	14759
P. B. 5, 2ND AMENDED	2384	183	12	18	6	SE	14760
P. B. 8	2380	290	12	18	8	NE	14761
PANA BLANCA 5, 2ND AMENDED	2379	294	12	18	5,6	SW,SE	14762
PLADA 1	2731	365	12	18	5,8,9	SE,NE,NW	14763
PLADA 2	2731	366	12	18	9	NW	14764
PLADA 3, AMENDED	2747	207	12	18	5,8	SW,SE	14765
PLADA 4	2731	368	12	18	9	SW	14766
PLADA 5	2731	369	12	18	8,9	SE,SW	14767
PLADA 6, AMENDED	2769	82	12	18	8,9	SE,SW	14768
QUARTZ HILL 3, AMENDED	2485	362	12	18	18	NE	14769
RED HILL EXTENSION 1, AMENDED	1072	586	12	18	20	NW	14770
RED HILL EXTENSION 2, AMENDED	1003	382	12	18	17,20	SW,NW	14771
RED HILL EXTENSION 3, AMENDED	1049	254	12	18	17	SW	14772
RED HILL EXTENSION 6, AMENDED	1063	575	12	18	17,20	SW,NW	14773
RED HILL EXTENSION 7, AMENDED	1072	587	12	18	20	NW	14774
RED HILL EXTENSION 10, AMENDED	1072	588	12	18	20	NE&NW	14775
RED HILL EXTENSION 11, AMENDED	1063	572	12	18	20	NW	14776
RED HILL EXTENSION 12, AMENDED	1063	573	12	18	20	NW	14777
RED HILL EXTENSION 13, AMENDED	1049	256	12	18	17	NW&SW	14778
RED HILL EXTENSION 17, AMENDED	1049	257	12	18	17	SW	14779
RESERVE 3	822	482	12	18	10	NW	14780
RESERVE 7	822	486	12	18	10	SE	14781
RESERVE 8	822	487	12	18	10	SE	14782
RESERVE 9	822	488	12	18	10,15	SE,NE	14783
RESERVE 10	822	489	12	18	10	SE	14784
RESERVE 11	822	490	12	18	10,15	SE,NE	14785
RESERVE 12	822	491	12	18	10	SE	14786
RESERVE 13	822	492	12	18	10,15	SE,NE	14787
RESERVE 14	822	493	12	18	10	SE	14788
RESERVE 15, 3RD AMENDED	1154	188	12	18	10,15	SE,NE	14789
RESERVE 16	923	581	12	18	15	NE	14790
RESERVE 17	923	592	12	18	15	NE&NW	14791
RESERVE 18	923	593	12	18	15	NE&NW	14792
RESERVE 19, AMENDED	1154	189	12	18	15	NE	14793
RESERVE 20	923	595	12	18	15	NE&NW	14794
RESERVE 21	923	596	12	18	15	NE&NW	14795
RESERVE 22	932	353	12	18	15	NW&SW	14796
RESERVE 23	923	582	12	18	15	NE	14797
RESERVE 24	923	583	12	18	15	NE,SE&SW	14798
RESERVE 25	923	584	12	18	15	SE&SW	14799
RESERVE 26	923	585	12	18	15	NE&SE	14800
RESERVE 27	923	586	12	18	15	NE&SE	14801
RESERVE 28	923	587	12	18	15	NE&SE	14802
RESERVE 29	935	566	12	18	15,22	SE&NE	14803
RESERVE 30	923	588	12	18	15,22	SE,NE	14804
RESERVE 31	923	589	12	18	15	SE	14805
RESERVE 32	923	590	12	18	15,22	SE,NE	14806
RESERVE 33	923	591	12	18	15	SW	14807
RESERVE 34	935	565	12	18	15	SW	14808
RESERVE 36 FRACTION	2302	215	12	18	15	SE	14809
RESERVE 37 FRACTION	2302	216	12	18	15	SE	14810
RESERVE 38 FRACTION	2302	217	12	18	15	SE	14811
RESERVE 39 FRACTION	2302	218	12	18	15	SW	14812
SEPTEMBER 4	2331	291	12	18	6,7	SW,NW	14813
SEPTEMBER 5	2331	290	11	18	12	NE&SE	14814
SEPTEMBER 6	2331	289	11	18	12	NE	14815
TINAJA 3, AMENDED	1063	578	12	18	15,16,22	SW,SE,NW	14816
TINAJA 4, AMENDED	1063	579	12	18	16,21,22	SE,NE,NW	14817
TINAJA 5, AMENDED	1063	580	12	18	21,22	NE,NW	14818
TINAJA 6	3175	179	12	18	15,22	SW,NW	14819
TINAJA 7	3175	180	12	18	21,22	NE,NW	14820
TINAJA 9, AMENDED	1063	581	12	18	21	NE&NW	14821
TINAJA 10, AMENDED	1063	582	12	18	21	NE&NW	14822
TINAJA 11, AMENDED	1072	589	12	18	21	NE&NW	14823
TINAJA 12, AMENDED	1063	583	12	18	21	NW	14824
TINAJA 14	883	17	12	18	21	NE&NW	14825
TINAJA 16, AMENDED	1089	153	12	18	15	SW	14826
TINAJA 19	2302	207	12	18	21	NW	14827
TINAJA 20	2302	208	12	18	21	NW	14828
TINAJA 21	2302	209	12	18	21	NW&NE	14829
TINAJA 22	2302	210	12	18	21	NE	14830
TINAJA 23	2302	211	12	18	21	NE	14831
TINAJA 24	2302	212	12	18	21	NE	14832
TINAJA 25	2302	213	12	18	21	NE	14833
TINAJA 26	2302	214	12	18	21,22	NE,NW	14834
VIRGINIA 1, AMENDED	1746	522	12	18	17	SW	14835
VIRGINIA 2, AMENDED	1746	523	12	18	17	SW	14836
VIRGINIA 3, AMENDED	1746	524	12	18	17	SW	14837
VIRGINIA 4, AMENDED	1748	571	12	18	17	SW	14838

TOTAL NUMBER OF CLAIMS = 241

RECEIVED
B.L.M. AZ STATE OFFICE

JAN 10 1979

10:00 A.M.
PHOENIX, ARIZONA

RECEIVED
BLM. AZ STATE OFFICE

OCT 3 1978

10:00 A.M.
PHOENIX, ARIZONA

AFFIDAVIT OF PERFORMANCE OF ANNUAL LABOR
SIERRITA, PIMA COUNTY, ARIZONA

COPIES SENT 0
BLM
DUNKEL
HOUSTON

SENT BY: JL KIRBY

STATE OF ARIZONA)
COUNTY OF PIMA)^{ss}

BEFORE ME, the Subscriber, personally appeared R. F. Teissere, of Pima County, Arizona, known to me, and who after being duly sworn states:

THAT he has personal knowledge of the matters set forth herein, and that said matters are true and correct.

THAT between September 1, 1977 and August 31, 1978, at least \$1,000,000 worth of work and improvements were made upon the following claims situated in Twin Buttes Mining District, Pima County, Arizona; the location notices being recorded in the Book and Pages of the Records of the County Clerk of said county as indicated in Appendix A attached herein.

THAT all of said Claims are contiguous and are held in common, and the work and improvements benefited and improved all of said Claims.

THAT the following is a description of the work and improvements made and the dates thereof:

THAT 10 diamond drill holes were drilled for a total depth of 19,533 feet, 7,400 feet of power transmission line were constructed and 15,950 feet of water pipelines were enplaced. In addition, over 17,400 feet of new roads were built. In the process of mining, over 46 million tons of waste were removed and in excess of 31 million tons of ore grade material were mined.

THAT said work and improvements were performed by H. L. Shively and W. H. Dunkel of Tucson, Arizona.

THAT said work and improvements were made, for the purpose of complying with the law pertaining to annual assessment work, by or at the expense of the owner of said Claims, whose name and address is:

Duval Corporation
4715 East Fort Lowell Rd.
Tucson, Arizona 85712

THAT all required monuments, markers and notices have been posted, and were in proper place and position on September 1, 1978.

THAT the Affiant is Manager, Land Department of Duval Corporation, and is authorized to make this Affidavit on behalf of said Corporation.

R F Teissere
AFFIANT

SUBSCRIBED and sworn to before me on this 11th day of September, 1978.

Joseph H. Kirby
NOTARY PUBLIC in and for
Pima County, Arizona

My commission expires:
September 13, 1981

RECEIVED
B.L.M. AZ STATE OFFICE

OCT 3 1978

10:00 A.M.
PHOENIX, ARIZONA

APPENDIX A
TIERRITA UNPATENTED LODE MINING CLAIMS

CLAIM NAME	DOCKET	PAGE	T(E)	R(S)	SECTION	AMC#
ANTICIPATION 9, AMENDED	1079	533	12	13	10	14598
ANTICIPATION 10, AMENDED	1079	534	12	13	9,10	14599
ANTICIPATION 11, AMENDED	1306	302	12	13	9,10	14600
ANTICIPATION 13	836	415	12	13	13	14601
ANTICIPATION 14	836	416	12	13	13	14602
ANTICIPATION 18, AMENDED	1306	303	12	13	10	14603
ANTICIPATION 19, AMENDED	1306	304	12	13	10	14604
ANTICIPATION 20, AMENDED	1306	305	12	13	10	14605
ANTICIPATION 22	915	300	12	13	13	14606
ANTICIPATION 23	915	301	12	13	13	14607
ANTICIPATION 24	923	597	12	13	13	14608
ANTICIPATION 25	923	598	12	13	13	14609
BLACK JACK 1, AMENDED	2270	231	11	13	12	14610
" " " "	"	"	12	13	7	
BLACK JACK 2, AMENDED	2280	467	12	13	7	14611
BLACK JACK 3, AMENDED	2280	468	12	13	7	14612
BLACK JACK 4, AMENDED	2280	469	12	13	7,18	14613
BLACK JACK EXTENTION 1, AMENDED	2280	489	12	13	7	14614
BLACK JACK EXTENSION 2, AMENDED	2280	490	12	13	6,7	14615
BLUE BELL 1, AMENDED	2838	180	12	13	3,9,10	14616
BLUE BELL 2, AMENDED	2838	181	12	13	3,4,9,10	14617
BLUE BELL 3, AMENDED	2838	182	12	13	3,4	14618
BLUE BELL 4, AMENDED	2838	183	12	13	3,4	14619
BLUE BELL 5, AMENDED	2838	184	12	13	4	14620
BLUE BELL 6, AMENDED	2838	185	12	13	3,4	14621
BLUE BELL 7, AMENDED	2838	186	12	13	4	14622
BLUE BELL 8, AMENDED	2838	187	12	13	4	14623
BLUE BELL 9, AMENDED	2838	188	12	13	4	14624
BLUE BELL 10, AMENDED	2838	189	12	13	3,4	14625
BLUE BELL 11, AMENDED	2838	190	12	13	3	14626
BLUE BELL 12, AMENDED	2838	191	12	13	3	14627
BLUE BELL 13, AMENDED	2838	192	12	13	4	14628
BLUE BELL 14, AMENDED	2838	193	12	13	4	14629
BLUE BELL 15, AMENDED	2838	194	12	13	4	14630
BLUE BELL 16, AMENDED	2838	195	12	13	4	14631
BLUE BELL 17, AMENDED	2838	196	12	13	4	14632
BLUE BELL 18, AMENDED	2838	197	12	13	4	14633
BLUE BELL 19, AMENDED	2838	198	12	13	4	14634
BLUE BELL 20, AMENDED	2838	199	12	13	4	14635
BLUE BELL 21, AMENDED	2838	200	12	13	3,4	14636
BLUE BELL 22, AMENDED	2838	201	12	13	3,4	14637
BOUNDARY 7	1340	322	12	13	22	14638
BOUNDARY 8	1340	323	12	13	22	14639
BOUNDARY 9	1340	324	12	13	22	14640
BOUNDARY 10	1340	325	12	13	22	14641
BOUNDARY 11	1340	326	12	13	22	14642
BOUNDARY 12	1340	327	12	13	22	14643
BOUNDARY 13	1340	328	12	13	22	14644
BOUNDARY 14	1340	329	12	13	22	14645
BOUNDARY 15	1340	330	12	13	22	14646
BOUNDARY 16	1340	331	12	13	22	14647
BOUNDARY 17	1340	332	12	13	22	14648
BOUNDARY 18	1340	333	12	13	22	14649
BOUNDARY 19	1340	334	12	13	22	14650
BOUNDARY 20	1340	335	12	13	22	14651
BOUNDARY 21	1340	336	12	13	22	14652
BOUNDARY 22	1340	337	12	13	22	14653
BOUNDARY 23 FRACTION	1340	338	12	13	22	14654
BOUNDARY 24 FRACTION	1340	339	12	13	22	14655
COPPER EMPIRE 1, AMENDED	1306	306	12	13	9	14656
COPPER EMPIRE 2, AMENDED	1306	307	12	13	9,10	14657
COPPER EMPIRE 3, AMENDED	1306	308	12	13	9	14658
COPPER EMPIRE 4, AMENDED	1306	309	12	13	9	14659
COPPER EMPIRE 5, AMENDED	1306	310	12	13	9	14660
COPPER EMPIRE 6, AMENDED	1306	311	12	13	9	14661
COPPER EMPIRE 7, 2ND AMENDED	2838	178	12	13	4,9	14662

RECEIVED
B.L.M.L.I. STATE OFFICE

CLAIM NAME	OCT 3 1978	DOCKET	PAGE	T(E)	R(S)	SECTION	AMC#
COPPER EMPIRE 8, AMENDED		1306	313	12	13	4,9	14663
COPPER EMPIRE 9, 2ND AMENDED	10:00 A.M.	2838	179	12	13	4,9	14664
COPPER EMPIRE 10, AMENDED	PHOENIX, ARIZONA	1306	315	12	13	10	14665
COPPER GIANT 1, AMENDED		2731	371	12	13	5,8	14666
COPPER GIANT 2, AMENDED		2731	372	12	13	4,5	14667
COPPER GIANT 3, AMENDED		2731	373	12	13	4,5	14668
COPPER GIANT 4, AMENDED		2731	374	12	13	5	14669
COPPER GIANT 5, AMENDED		2731	375	12	13	5	14670
COPPER GIANT 6, AMENDED		2731	376	12	13	5	14671
COPPER GIANT 7, AMENDED		2731	377	12	13	5	14672
COPPER GIANT 8, AMENDED		2731	378	12	13	5,8	14673
COPPER JOHN EXTENSION 19, AMENDED		1038	524	12	13	17,20	14674
COPPER JOHN EXTENSION 21, AMENDED		1038	526	12	13	17,20,21	14675
COPPER JOHN EXTENSION 23, AMENDED		1038	527	12	13	20,21	14676
COPPER JOHN EXTENSION 24, AMENDED		1063	584	12	13	20,21	14677
COPPER JOHN EXTENSION 25, AMENDED		1038	528	12	13	20,21	14678
COPPER JOHN EXTENSION 26, AMENDED		1049	250	12	13	17,20	14679
COPPER JOHN EXTENSION 27, AMENDED		1063	585	12	13	17,20	14680
COPPER JOHN EXTENSION 28, AMENDED		1063	586	12	13	17,20	14681
COPPER JOHN EXTENSION 29, AMENDED		1063	587	12	13	20	14682
COPPER JOHN EXTENSION 30, AMENDED		1063	588	12	13	20	14683
COPPER JOHN EXTENSION 31, 2ND AMENDED		1079	541	12	13	20	14684
COPPER JOHN EXTENSION 35, AMENDED		1049	251	12	13	17	14685
COPPER JOHN EXTENSION 42, AMENDED		2740	104	12	13	8,9	14686
COPPER JOHN EXTENSION 43, AMENDED		2740	105	12	13	9	14687
DECEMBER 1		2241	152	12	13	7	14688
DECEMBER 2		2241	153	12	13	7	14689
ESCONDIDO 1, AMENDED		1742	78	12	13	18	14690
FRIJOLE, 3RD AMENDED		2965	149	12	13	17,18	14691
HOPE 1		1469	28	12	13	7,18	14692
HOPE 2		1469	27	12	13	7,18	14693
JULY 1		2331	293	12	13	7,18	14694
JULY 2		2331	292	12	13	18	14695
JULY 5		3058	487	12	13	10	14696
LUCKY BOY 1, AMENDED		1742	76	12	13	18	14697
MAY 1, AMENDED		2838	177	12	13	9,10	14698
MAY BIRD 2, AMENDED		2485	333	12	13	7	14699
" " " "		"	"	11	13	12,13	
MAY BIRD 3, AMENDED		2485	334	12	13	7	14700
" " " "		"	"	11	13	12	
MAY BIRD 4, AMENDED		2485	335	11	13	12	14701
MAY BIRD 5, AMENDED		2485	336	11	13	12	14702
MAY BIRD 6, AMENDED		2485	337	11	13	12	14703
MAY BIRD 7, AMENDED		2485	338	11	13	12	14704
MAY BIRD 9, AMENDED		2485	339	11	13	12	14705
MAY BIRD 10, AMENDED		2485	340	11	13	12	14706
MAY BIRD 11, AMENDED		2485	341	11	13	12	14707
MAY BIRD 16, AMENDED		2485	342	12	13	7	14708
" " " "		"	"	11	13	12	
MAY BIRD 17, AMENDED		2485	343	11	13	12	14709
MAY BIRD 18, AMENDED		2485	344	11	13	12	14710
MAY BIRD 19, AMENDED		2485	345	11	13	1,12	14711
MAY BIRD 21, 2ND AMENDED		2485	346	12	13	7	14712
" " " "		"	"	11	13	12	
MAY BIRD 36, AMENDED		2485	347	11	13	13	14713
MAY BIRD 37, AMENDED		2485	348	12	13	7,18	14714
" " " "		"	"	11	13	12,13	
MAY BIRD 38, AMENDED		2485	349	12	13	18	14715
" " " "		"	"	11	13	13	
MAY BIRD 39, AMENDED		2485	350	12	13	18	14716
" " " "		"	"	11	13	13	
MAY BIRD 40, AMENDED		2485	351	12	13	18	14717
" " " "		"	"	11	13	13	
MAY BIRD 41, AMENDED		2485	352	12	13	18	14718
MAY BIRD 42, AMENDED		2485	353	12	13	18	14719
" " " "		"	"	11	13	13	
MAY BIRD 43, AMENDED		2485	354	12	13	18	14720
MAY BIRD 44, AMENDED		2485	355	12	13	18	14721
MAY BIRD 51, AMENDED		2485	356	12	13	6,7	14722
" " " "		"	"	11	13	12	
MAY BIRD 52, AMENDED		2485	357	12	13	6,7	14723
" " " "		"	"	11	13	1,12	

OCT 3 1978

10:00 A.M.
PHOENIX, ARIZONA

CLAIM NAME	DOCKET	PAGE	T(E)	R(S)	SECTION	AMC#
MAY BIRD 58, AMENDED	2485	358	12	13	6,7	14724
MAY BIRD 59, AMENDED	2485	359	12	13	6	14725
MAY BIRD 60, AMENDED	2485	360	12	13	6	14726
MAY BIRD 62, AMENDED	2485	361	12	13	6	14727
MONZONITE 1	1602	116	12	13	4,9	14728
NEW YEARS EVE EXTENSION 12, AMENDED	2731	379	12	13	9	14729
NEW YEARS EVE EXTENSION 13, AMENDED	2731	380	12	13	9	14730
NEW YEARS EVE EXTENSION 14, AMENDED	2731	381	12	13	9	14731
NEW YEARS EVE EXTENSION 15, AMENDED	2731	382	12	13	4,9	14732
NEW YEARS EVE EXTENSION 16, 2ND AMENDED	2747	206	12	13	8	14733
NEW YEARS EVE EXTENSION 17, AMENDED	2731	384	12	13	8,9	14734
NEW YEARS EVE EXTENSION 18, AMENDED	2731	385	12	13	8,9	14735
NEW YEARS EVE EXTENSION 19, AMENDED	2731	386	12	13	8,9	14736
NEW YEARS EVE EXTENSION 20, AMENDED	2731	387	12	13	8	14737
NEW YEARS EVE EXTENSION 21, AMENDED	2731	388	12	13	4,5,8,9	14738
NEW YEARS EVE EXTENSION 22, 2ND AMENDED	2747	205	12	13	5,8	14739
OAKIE 1, AMENDED	1079	538	12	13	20	14740
OAKIE 6, AMENDED	1079	539	12	13	20	14741
OAKIE 9, 2ND AMENDED	1079	540	12	13	17,20	14742
OAKIE 21	2302	199	12	13	20	14743
OAKIE 22	2302	200	12	13	20	14744
OAKIE 23	2302	201	12	13	20	14745
OAKIE 24	2302	202	12	13	20	14746
OAKIE 25	2302	203	12	13	20	14747
OAKIE 26	2302	204	12	13	20	14748
OAKIE 27	2302	205	12	13	20	14749
OCTOBER 2	2469	245	11	13	12	14750
PANA BLANCA EXTENSION 1, 2ND AMENDED	2379	301	12	13	6,7	14751
PANA BLANCA EXTENSION 2, 2ND AMENDED	2379	302	12	13	6,7	14752
PANA BLANCA EXTENSION 3, 2ND AMENDED	2379	303	12	13	6	14753
PANA BLANCA EXTENSION 4, 2ND AMENDED	2379	304	12	13	6,7	14754
PANA BLANCA EXTENSION 5, 3RD AMENDED	2556	374	12	13	7	14755
PANA BLANCA EXTENSION 6, 2ND AMENDED	2379	306	12	13	7	14756
PANA BLANCA EXTENSION 7, 3RD AMENDED	2556	375	11	13	12	14757
" " " " " "	"	"	12	13	7	
PANA BLANCA EXTENSION 8, 2ND AMENDED	2379	308	11	13	12	14758
" " " " " "	"	"	12	13	7	
P. B. 2, 2ND AMENDED	2444	238	12	13	7	14759
P. B. 5, 2ND AMENDED	2384	183	12	13	6	14760
P. B. 8	2380	290	12	13	8	14761
PENA BLANCA 5, 2ND AMENDED	2379	294	12	13	5,6	14762
PLADA 1	2731	365	12	13	5,8,9	14763
PLADA 2	2731	366	12	13	9	14764
PLADA 3, AMENDED	2747	207	12	13	5,8	14765
PLADA 4	2731	368	12	13	9	14766
PLADA 5	2731	369	12	13	8,9	14767
PLADA 6, AMENDED	2769	82	12	13	8,9	14768
QUARTZ HILL 3, AMENDED	2485	362	12	13	18	14769
RED HILL EXTENSION 1, AMENDED	1072	586	12	13	20	14770
RED HILL EXTENSION 2, AMENDED	1003	382	12	13	17,20	14771
RED HILL EXTENSION 3, AMENDED	1049	254	12	13	17	14772
RED HILL EXTENSION 6, AMENDED	1063	575	12	13	17,20	14773
RED HILL EXTENSION 7, AMENDED	1072	587	12	13	20	14774
RED HILL EXTENSION 10, AMENDED	1072	588	12	13	20	14775
RED HILL EXTENSION 11, AMENDED	1063	572	12	13	20	14776
RED HILL EXTENSION 12, AMENDED	1063	573	12	13	20	14777
RED HILL EXTENSION 13, AMENDED	1049	256	12	13	17	14778
RED HILL EXTENSION 17, AMENDED	1049	257	12	13	17	14779
RESERVE 3	822	482	12	13	10	14780
RESERVE 7	822	486	12	13	10	14781
RESERVE 8	822	487	12	13	10	14782
RESERVE 9	822	488	12	13	10,15	14783
RESERVE 10	822	489	12	13	10	14784
RESERVE 11	822	490	12	13	10,15	14785
RESERVE 12	822	491	12	13	10	14786
RESERVE 13	822	492	12	13	10,15	14787
RESERVE 14	822	493	12	13	10	14788
RESERVE 15, 3RD AMENDED	1154	188	12	13	10,15	14789
RESERVE 16	923	581	12	13	15	14790
RESERVE 17	923	592	12	13	15	14791
RESERVE 18	923	593	12	13	15	14792
RESERVE 19, AMENDED	1154	189	12	13	15	14793

UNITED STATES
DEPARTMENT OF THE INTERIOR
BUREAU OF LAND MANAGEMENT

MINING CLAIM ANNUAL RECORDATION REQUIREMENTS
(43 CFR 3833.2)

Serial Number A MC 14598 thru A MC 14838

Name or number of Claim Sierrita Unpatented Lode Mining Claims

Received (date) 10-3-78

This acknowledges receipt of:

Evidence of annual assessment work

Notice of intent to hold claim

Appropriate notations have been made on the records.



4715 EAST FORT LOWELL ROAD TUCSON ARIZONA 85712

CORPORATION

RECEIVED
B.L.M. AZ STATE OFFICE

OCT 3 1978

September 3, 1978

*telephone
881-6200*

10:00 A.M.
PHOENIX, ARIZONA

Bureau of Land Management
Arizona State Office
2400 Valley Bank Center
Phoenix, Arizona 85073

Attn: Recordation Division

Gentlemen:

Pursuant to Section 314 of Public Law 94-579, the enclosed Affidavit of Intent to Hold and two Affidavits of Performance of Annual Labor are for your records.

If you have any questions, please direct them to my attention at the above address.

Thank you.

Sincerely,

Donna J. Coombs
Secretary - Land Department

djc

Enclosures: Sierrita/Esperanza & Mineral Park

AMC 13342-13505
AMC 14598-14838 -
AMC 24302-24344

RECEIVED
B.L.M. AZ STATE OFFICE

OCT 3 1978

10:00 A.M.
PHOENIX, ARIZONA

AFFIDAVIT OF PERFORMANCE OF ANNUAL LABOR
SIERRITA, PIMA COUNTY, ARIZONA

COPIES SENT

20 SEP 78

0
BLM
DUNKEL
HOUSTON

SENT BY: JL KIRBY

STATE OF ARIZONA)
COUNTY OF PIMA)^{SS}

BEFORE ME, the Subscriber, personally appeared R. F. Teissere, of Pima County, Arizona, known to me, and who after being duly sworn states:

THAT he has personal knowledge of the matters set forth herein, and that said matters are true and correct.

THAT between September 1, 1977 and August 31, 1978, at least \$1,000,000 worth of work and improvements were made upon the following claims situated in Twin Buttes Mining District, Pima County, Arizona; the location notices being recorded in the Book and Pages of the Records of the County Clerk of said county as indicated in Appendix A attached herein.

THAT all of said Claims are contiguous and are held in common, and the work and improvements benefited and improved all of said Claims.

THAT the following is a description of the work and improvements made and the dates thereof:

THAT 10 diamond drill holes were drilled for a total depth of 19,533 feet, 7,400 feet of power transmission line were constructed and 15,950 feet of water pipelines were enplaced. In addition, over 17,400 feet of new roads were built. In the process of mining, over 46 million tons of waste were removed and in excess of 31 million tons of ore grade material were mined.

THAT said work and improvements were performed by H. L. Shively and W. H. Dunkel of Tucson, Arizona.

THAT said work and improvements were made, for the purpose of complying with the law pertaining to annual assessment work, by or at the expense of the owner of said Claims, whose name and address is:

Duval Corporation
4715 East Fort Lowell Rd.
Tucson, Arizona 85712

THAT all required monuments, markers and notices have been posted, and were in proper place and position on September 1, 1978.

THAT the Affiant is Manager, Land Department of Duval Corporation, and is authorized to make this Affidavit on behalf of said Corporation.

R F Teissere
AFFIANT

SUBSCRIBED and sworn to before me on this 11th day of September, 1978.

Joseph L. Kirby
NOTARY PUBLIC in and for
Pima County, Arizona

My commission expires:
September 13, 1981

RECEIVED
B.L.M. AZ STATE OFFICE

OCT 3 1978

10:00 A.M.
PHOENIX, ARIZONA

APPENDIX A
TERRITA UNPATENTED LODE MINING CLAIMS

CLAIM NAME	DOCKET	PAGE	T(E)	R(S)	SECTION	AMC#
ANTICIPATION 9, AMENDED	1079	533	12	13	10	14598
ANTICIPATION 10, AMENDED	1079	534	12	13	9,10	14599
ANTICIPATION 11, AMENDED	1306	302	12	13	9,10	14600
ANTICIPATION 13	836	415	12	13	13	14601
ANTICIPATION 14	836	416	12	13	13	14602
ANTICIPATION 18, AMENDED	1306	303	12	13	10	14603
ANTICIPATION 19, AMENDED	1306	304	12	13	10	14604
ANTICIPATION 20, AMENDED	1306	305	12	13	10	14605
ANTICIPATION 22	915	300	12	13	13	14606
ANTICIPATION 23	915	301	12	13	13	14607
ANTICIPATION 24	923	597	12	13	13	14608
ANTICIPATION 25	923	598	12	13	13	14609
BLACK JACK 1, AMENDED	2270	231	11	13	12	14610
" " " "	"	"	12	13	7	
BLACK JACK 2, AMENDED	2280	467	12	13	7	14611
BLACK JACK 3, AMENDED	2280	468	12	13	7	14612
BLACK JACK 4, AMENDED	2280	469	12	13	7,18	14613
BLACK JACK EXTENTION 1, AMENDED	2280	489	12	13	7	14614
BLACK JACK EXTENSION 2, AMENDED	2280	490	12	13	6,7	14615
BLUE BELL 1, AMENDED	2838	180	12	13	3,9,10	14616
BLUE BELL 2, AMENDED	2838	181	12	13	3,4,9,10	14617
BLUE BELL 3, AMENDED	2838	182	12	13	3,4	14618
BLUE BELL 4, AMENDED	2838	183	12	13	3,4	14619
BLUE BELL 5, AMENDED	2838	184	12	13	4	14620
BLUE BELL 6, AMENDED	2838	185	12	13	3,4	14621
BLUE BELL 7, AMENDED	2838	186	12	13	4	14622
BLUE BELL 8, AMENDED	2838	187	12	13	4	14623
BLUE BELL 9, AMENDED	2838	188	12	13	4	14624
BLUE BELL 10, AMENDED	2838	189	12	13	3,4	14625
BLUE BELL 11, AMENDED	2838	190	12	13	3	14626
BLUE BELL 12, AMENDED	2838	191	12	13	3	14627
BLUE BELL 13, AMENDED	2838	192	12	13	4	14628
BLUE BELL 14, AMENDED	2838	193	12	13	4	14629
BLUE BELL 15, AMENDED	2838	194	12	13	4	14630
BLUE BELL 16, AMENDED	2838	195	12	13	4	14631
BLUE BELL 17, AMENDED	2838	196	12	13	4	14632
BLUE BELL 18, AMENDED	2838	197	12	13	4	14633
BLUE BELL 19, AMENDED	2838	198	12	13	4	14634
BLUE BELL 20, AMENDED	2838	199	12	13	4	14635
BLUE BELL 21, AMENDED	2838	200	12	13	3,4	14636
BLUE BELL 22, AMENDED	2838	201	12	13	3,4	14637
BOUNDARY 7	1340	322	12	13	22	14638
BOUNDARY 8	1340	323	12	13	22	14639
BOUNDARY 9	1340	324	12	13	22	14640
BOUNDARY 10	1340	325	12	13	22	14641
BOUNDARY 11	1340	326	12	13	22	14642
BOUNDARY 12	1340	327	12	13	22	14643
BOUNDARY 13	1340	328	12	13	22	14644
BOUNDARY 14	1340	329	12	13	22	14645
BOUNDARY 15	1340	330	12	13	22	14646
BOUNDARY 16	1340	331	12	13	22	14647
BOUNDARY 17	1340	332	12	13	22	14648
BOUNDARY 18	1340	333	12	13	22	14649
BOUNDARY 19	1340	334	12	13	22	14650
BOUNDARY 20	1340	335	12	13	22	14651
BOUNDARY 21	1340	336	12	13	22	14652
BOUNDARY 22	1340	337	12	13	22	14653
BOUNDARY 23 FRACTION	1340	338	12	13	22	14654
BOUNDARY 24 FRACTION	1340	339	12	13	22	14655
COPPER EMPIRE 1, AMENDED	1306	306	12	13	9	14656
COPPER EMPIRE 2, AMENDED	1306	307	12	13	9,10	14657
COPPER EMPIRE 3, AMENDED	1306	308	12	13	9	14658
COPPER EMPIRE 4, AMENDED	1306	309	12	13	9	14659
COPPER EMPIRE 5, AMENDED	1306	310	12	13	9	14660
COPPER EMPIRE 6, AMENDED	1306	311	12	13	9	14661
COPPER EMPIRE 7, 2ND AMENDED	2838	178	12	13	4,9	14662

CLAIM NAME	OCT 3 1978	DOCKET	PAGE	T(E)	R(S)	SECTION	AMC#
COPPER EMPIRE 8, AMENDED		1306	313	12	13	4,9	14663
COPPER EMPIRE 9, 2ND AMENDED	10:00 A.M.	2838	179	12	13	4,9	14664
COPPER EMPIRE 10, AMENDED	PHOENIX, ARIZONA	1306	315	12	13	10	14665
COPPER GIANT 1, AMENDED		2731	371	12	13	5,8	14666
COPPER GIANT 2, AMENDED		2731	372	12	13	4,5	14667
COPPER GIANT 3, AMENDED		2731	373	12	13	4,5	14668
COPPER GIANT 4, AMENDED		2731	374	12	13	5	14669
COPPER GIANT 5, AMENDED		2731	375	12	13	5	14670
COPPER GIANT 6, AMENDED		2731	376	12	13	5	14671
COPPER GIANT 7, AMENDED		2731	377	12	13	5	14672
COPPER GIANT 8, AMENDED		2731	378	12	13	5,8	14673
COPPER JOHN EXTENSION 19, AMENDED		1038	524	12	13	17,20	14674
COPPER JOHN EXTENSION 21, AMENDED		1038	526	12	13	17,20,21	14675
COPPER JOHN EXTENSION 23, AMENDED		1038	527	12	13	20,21	14676
COPPER JOHN EXTENSION 24, AMENDED		1063	584	12	13	20,21	14677
COPPER JOHN EXTENSION 25, AMENDED		1038	528	12	13	20,21	14678
COPPER JOHN EXTENSION 26, AMENDED		1049	250	12	13	17,20	14679
COPPER JOHN EXTENSION 27, AMENDED		1063	585	12	13	17,20	14680
COPPER JOHN EXTENSION 28, AMENDED		1063	586	12	13	17,20	14681
COPPER JOHN EXTENSION 29, AMENDED		1063	587	12	13	20	14682
COPPER JOHN EXTENSION 30, AMENDED		1063	588	12	13	20	14683
COPPER JOHN EXTENSION 31, 2ND AMENDED		1079	541	12	13	20	14684
COPPER JOHN EXTENSION 35, AMENDED		1049	251	12	13	17	14685
COPPER JOHN EXTENSION 42, AMENDED		2740	104	12	13	8,9	14686
COPPER JOHN EXTENSION 43, AMENDED		2740	105	12	13	9	14687
DECEMBER 1		2241	152	12	13	7	14688
DECEMBER 2		2241	153	12	13	7	14689
ESCONDIDO 1, AMENDED		1742	78	12	13	18	14690
FRIJOLE, 3RD AMENDED		2965	149	12	13	17,18	14691
HOPE 1		1469	28	12	13	7,18	14692
HOPE 2		1469	27	12	13	7,18	14693
JULY 1		2331	293	12	13	7,18	14694
JULY 2		2331	292	12	13	18	14695
JULY 5		3058	487	12	13	10	14696
LUCKY BOY 1, AMENDED		1742	76	12	13	18	14697
MAY 1, AMENDED		2838	177	12	13	9,10	14698
MAY BIRD 2, AMENDED		2485	333	12	13	7	14699
" " " "		"	"	11	13	12,13	
MAY BIRD 3, AMENDED		2485	334	12	13	7	14700
" " " "		"	"	11	13	12	
MAY BIRD 4, AMENDED		2485	335	11	13	12	14701
MAY BIRD 5, AMENDED		2485	336	11	13	12	14702
MAY BIRD 6, AMENDED		2485	337	11	13	12	14703
MAY BIRD 7, AMENDED		2485	338	11	13	12	14704
MAY BIRD 9, AMENDED		2485	339	11	13	12	14705
MAY BIRD 10, AMENDED		2485	340	11	13	12	14706
MAY BIRD 11, AMENDED		2485	341	11	13	12	14707
MAY BIRD 16, AMENDED		2485	342	12	13	7	14708
" " " "		"	"	11	13	12	
MAY BIRD 17, AMENDED		2485	343	11	13	12	14709
MAY BIRD 18, AMENDED		2485	344	11	13	12	14710
MAY BIRD 19, AMENDED		2485	345	11	13	1,12	14711
MAY BIRD 21, 2ND AMENDED		2485	346	12	13	7	14712
" " " "		"	"	11	13	12	
MAY BIRD 36, AMENDED		2485	347	11	13	13	14713
MAY BIRD 37, AMENDED		2485	348	12	13	7,18	14714
" " " "		"	"	11	13	12,13	
MAY BIRD 38, AMENDED		2485	349	12	13	18	14715
" " " "		"	"	11	13	13	
MAY BIRD 39, AMENDED		2485	350	12	13	18	14716
" " " "		"	"	11	13	13	
MAY BIRD 40, AMENDED		2485	351	12	13	18	14717
" " " "		"	"	11	13	13	
MAY BIRD 41, AMENDED		2485	352	12	13	18	14718
MAY BIRD 42, AMENDED		2485	353	12	13	18	14719
" " " "		"	"	11	13	13	
MAY BIRD 43, AMENDED		2485	354	12	13	18	14720
MAY BIRD 44, AMENDED		2485	355	12	13	18	14721
MAY BIRD 51, AMENDED		2485	356	12	13	6,7	14722
" " " "		"	"	11	13	12	
MAY BIRD 52, AMENDED		2485	357	12	13	6,7	14723
" " " "		"	"	11	13	1,12	

OCT 3 1978

CLAIM NAME	DOCKET	PAGE	T(E)	R(S)	SECTION	AMC#
MAY BIRD 58, AMENDED	2485	358	12	13	6,7	14724
MAY BIRD 59, AMENDED	2485	359	12	13	6	14725
MAY BIRD 60, AMENDED	2485	360	12	13	6	14726
MAY BIRD 62, AMENDED	2485	361	12	13	6	14727
MONZONITE 1	1602	116	12	13	4,9	14728
NEW YEARS EVE EXTENSION 12, AMENDED	2731	379	12	13	9	14729
NEW YEARS EVE EXTENSION 13, AMENDED	2731	380	12	13	9	14730
NEW YEARS EVE EXTENSION 14, AMENDED	2731	381	12	13	9	14731
NEW YEARS EVE EXTENSION 15, AMENDED	2731	382	12	13	4,9	14732
NEW YEARS EVE EXTENSION 16, 2ND AMENDED	2747	206	12	13	8	14733
NEW YEARS EVE EXTENSION 17, AMENDED	2731	384	12	13	8,9	14734
NEW YEARS EVE EXTENSION 18, AMENDED	2731	385	12	13	8,9	14735
NEW YEARS EVE EXTENSION 19, AMENDED	2731	386	12	13	8,9	14736
NEW YEARS EVE EXTENSION 20, AMENDED	2731	387	12	13	8	14737
NEW YEARS EVE EXTENSION 21, AMENDED	2731	388	12	13	4,5,8,9	14738
NEW YEARS EVE EXTENSION 22, 2ND AMENDED	2747	205	12	13	5,8	14739
OAKIE 1, AMENDED	1079	538	12	13	20	14740
OAKIE 6, AMENDED	1079	539	12	13	20	14741
OAKIE 9, 2ND AMENDED	1079	540	12	13	17,20	14742
OAKIE 21	2302	199	12	13	20	14743
OAKIE 22	2302	200	12	13	20	14744
OAKIE 23	2302	201	12	13	20	14745
OAKIE 24	2302	202	12	13	20	14746
OAKIE 25	2302	203	12	13	20	14747
OAKIE 26	2302	204	12	13	20	14748
OAKIE 27	2302	205	12	13	20	14749
OCTOBER 2	2469	245	11	13	12	14750
PANA BLANCA EXTENSION 1, 2ND AMENDED	2379	301	12	13	6,7	14751
PANA BLANCA EXTENSION 2, 2ND AMENDED	2379	302	12	13	6,7	14752
PANA BLANCA EXTENSION 3, 2ND AMENDED	2379	303	12	13	6	14753
PANA BLANCA EXTENSION 4, 2ND AMENDED	2379	304	12	13	6,7	14754
PANA BLANCA EXTENTION 5, 3RD AMENDED	2556	374	12	13	7	14755
PANA BLANCA EXTENSION 6, 2ND AMENDED	2379	306	12	13	7	14756
PANA BLANCA EXTENSION 7, 3RD AMENDED	2556	375	11	13	12	14757
" " " " " "	"	"	12	13	7	
PANA BLANCA EXTENSION 8, 2ND AMENDED	2379	308	11	13	12	14758
" " " " " "	"	"	12	13	7	
P. B. 2, 2ND AMENDED	2444	238	12	13	7	14759
P. B. 5, 2ND AMENDED	2384	183	12	13	6	14760
P. B. 8	2380	290	12	13	8	14761
PENA BLANCA 5, 2ND AMENDED	2379	294	12	13	5,6	14762
PLADA 1	2731	365	12	13	5,8,9	14763
PLADA 2	2731	366	12	13	9	14764
PLADA 3, AMENDED	2747	207	12	13	5,8	14765
PLADA 4	2731	368	12	13	9	14766
PLADA 5	2731	369	12	13	8,9	14767
PLADA 6, AMENDED	2769	82	12	13	8,9	14768
QUARTZ HILL 3, AMENDED	2485	362	12	13	18	14769
RED HILL EXTENSION 1, AMENDED	1072	586	12	13	20	14770
RED HILL EXTENSION 2, AMENDED	1003	382	12	13	17,20	14771
RED HILL EXTENSION 3, AMENDED	1049	254	12	13	17	14772
RED HILL EXTENSION 6, AMENDED	1063	575	12	13	17,20	14773
RED HILL EXTENSION 7, AMENDED	1072	587	12	13	20	14774
RED HILL EXTENSION 10, AMENDED	1072	588	12	13	20	14775
RED HILL EXTENSION 11, AMENDED	1063	572	12	13	20	14776
RED HILL EXTENSION 12, AMENDED	1063	573	12	13	20	14777
RED HILL EXTENSION 13, AMENDED	1049	256	12	13	17	14778
RED HILL EXTENSION 17, AMENDED	1049	257	12	13	17	14779
RESERVE 3	822	482	12	13	10	14780
RESERVE 7	822	486	12	13	10	14781
RESERVE 8	822	487	12	13	10	14782
RESERVE 9	822	488	12	13	10,15	14783
RESERVE 10	822	489	12	13	10	14784
RESERVE 11	822	490	12	13	10,15	14785
RESERVE 12	822	491	12	13	10	14786
RESERVE 13	822	492	12	13	10,15	14787
RESERVE 14	822	493	12	13	10	14788
RESERVE 15, 3RD AMENDED	1154	188	12	13	10,15	14789
RESERVE 16	923	581	12	13	15	14790
RESERVE 17	923	592	12	13	15	14791
RESERVE 18	923	593	12	13	15	14792
RESERVE 19, AMENDED	1154	189	12	13	15	14793

CLAIM NAME	A MC#	DOCKET	PAGE	T(E)	R(S)	SECTION
RESERVE 20	14794	923	595	12	13	15
RESERVE 21	14795	923	596	12	13	15
RESERVE 22	14796	932	353	12	13	15
RESERVE 23	14797	923	582	12	13	15
RESERVE 24	14798	923	583	12	13	15
RESERVE 25	14799	923	584	12	13	15
RESERVE 26	14800	923	585	12	13	15
RESERVE 27	14801	923	586	12	13	15
RESERVE 28	14802	923	587	12	13	15
RESERVE 29	14803	935	566	12	13	15,22
RESERVE 30	14804	923	588	12	13	15,22
RESERVE 31	14805	923	589	12	13	15
RESERVE 32	14806	923	590	12	13	15,22
RESERVE 33	14807	923	591	12	13	15
RESERVE 34	14808	935	565	12	13	15
RESERVE 36 FRACTION	14809	2302	215	12	13	15
RESERVE 37 FRACTION	14810	2302	216	12	13	15
RESERVE 38 FRACTION	14811	2302	217	12	13	15
RESERVE 39 FRACTION	14812	2302	218	12	13	15
SEPTEMBER 4	14813	2331	291	12	13	6,7
SEPTEMBER 5	14814	2331	290	11	13	12
SEPTEMBER 6	14815	2331	289	11	13	12
TINAJA 3, AMENDED	14816	1063	578	12	13	15,16,22
TINAJA 4, AMENDED	14817	1063	579	12	13	16,21,22
TINAJA 5, AMENDED	14818	1063	580	12	13	21,22
TINAJA 6	14819	3175	179	12	13	15,22
TINAJA 7	14820	3175	180	12	13	21,22
TINAJA 9, AMENDED	14821	1063	581	12	13	21
TINAJA 10, AMENDED	14822	1063	582	12	13	21
TINAJA 11, AMENDED	14823	1072	589	12	13	21
TINAJA 12, AMENDED	14824	1063	583	12	13	21
TINAJA 14	14825	883	17	12	13	21
TINAJA 16, AMENDED	14826	1089	153	12	13	15
TINAJA 19	14827	2302	207	12	13	21
TINAJA 20	14828	2302	208	12	13	21
TINAJA 21	14829	2302	209	12	13	21
TINAJA 22	14830	2302	210	12	13	21
TINAJA 23	14831	2302	211	12	13	21
TINAJA 24	14832	2302	212	12	13	21
TINAJA 25	14833	2302	213	12	13	21
TINAJA 26	14834	2302	214	12	13	21,22
VIRGINIA 1, AMENDED	14835	1746	522	12	13	17
VIRGINIA 2, AMENDED	14836	1746	523	12	13	17
VIRGINIA 3, AMENDED	14837	1746	524	12	13	17
VIRGINIA 4, AMENDED	14838	1748	571	12	13	17


TOTAL NUMBER OF CLAIMS = 241

STATE OF ARIZONA

COUNTY OF PIMA

Witness by hand and Official Seal.

Date	Page	Amount



I hereby certify that the within instrument was filed for record in Pima County, Arizona.

IDA MAE MY H

County Recorder

by Barbara Allen 3.00
Deputy

No.

101242

Book

5862

Page

904-908

Date

SEP 15 1978 - 10:10 AM

Request of

Desai Corp.

Fee:

4715 E. Fl. Lowell Rd.

85712

UNPATENTED CLAIMS - SIERRITA/ESPERANZA

CLAIM NAME	DOCKET	PAGE	T(E)	R(S)	SECTION	QUADRANT	AMC#
ANTICIPATION 9, AMENDED	1079	533	12	13	10	NW	14598
ANTICIPATION 10, AMENDED	1079	534	12	13	9,10	NE,NW	14599
ANTICIPATION 11, AMENDED	1306	302	12	13	9,10	NE,NW	14600
ANTICIPATION 13	836	415	12	13	13	NW	14601
ANTICIPATION 14	836	416	12	13	13	NW	14602
ANTICIPATION 18, AMENDED	1306	303	12	13	10	NW	14603
ANTICIPATION 19, AMENDED	1306	304	12	13	10	NW	14604
ANTICIPATION 20, AMENDED	1306	305	12	13	10	NW	14605
ANTICIPATION 22	915	300	12	13	13	NW&SW	14606
ANTICIPATION 23	915	301	12	13	13	NW&SW	14607
ANTICIPATION 24	923	597	12	13	13	NW	14608
ANTICIPATION 25	923	598	12	13	13	NW&NE	14609
BLACK JACK 1, AMENDED	2270	231	11	13	12	SE	14610
" " " " " " " "	"	"	12	13	7	SW	
BLACK JACK 2, AMENDED	2280	467	12	13	7	SW	14611
BLACK JACK 3, AMENDED	2280	468	12	13	7	SW	14612
BLACK JACK 4, AMENDED	2280	469	12	13	7,18	SW,NW	14613
BLACK JACK EXTENTION 1, AMENDED	2280	489	12	13	7	NE&NW	14614
BLACK JACK EXTENSION 2, AMENDED	2280	490	12	13	6,7	SE,NE	14615
BLUE BELL 1, AMENDED	2838	180	12	13	3,9,10	SW,NE,NW	14616
BLUE BELL 2, AMENDED	2838	181	12	13	3,4,9,10	SW,SW,NE,NW	14617
BLUE BELL 3, AMENDED	2838	182	12	13	3,4	SW,SE	14618
BLUE BELL 4, AMENDED	2838	183	12	13	3,4	SW,SE	14619
BLUE BELL 5, AMENDED	2838	184	12	13	4	SE	14620
BLUE BELL 6, AMENDED	2838	185	12	13	3,4	SW,SE	14621
BLUE BELL 7, AMENDED	2838	186	12	13	4	SE&SW	14622
BLUE BELL 8, AMENDED	2838	187	12	13	4	NE&SE	14623
BLUE BELL 9, AMENDED	2838	188	12	13	4	SE	14624
BLUE BELL 10, AMENDED	2838	189	12	13	3,4	NW&SW,NE&SE	14625
BLUE BELL 11, AMENDED	2838	190	12	13	3	NW&SW	14626
BLUE BELL 12, AMENDED	2838	191	12	13	3	SW	14627
BLUE BELL 13, AMENDED	2838	192	12	13	4	SW&SE	14628
BLUE BELL 14, AMENDED	2838	193	12	13	4	SW	14629
BLUE BELL 15, AMENDED	2838	194	12	13	4	SW	14630
BLUE BELL 16, AMENDED	2838	195	12	13	4	SW&SE	14631
BLUE BELL 17, AMENDED	2838	196	12	13	4	SW	14632
BLUE BELL 18, AMENDED	2838	197	12	13	4	ALL	14633
BLUE BELL 19, AMENDED	2838	198	12	13	4	NE&SE	14634
BLUE BELL 20, AMENDED	2838	199	12	13	4	NE	14635
BLUE BELL 21, AMENDED	2838	200	12	13	3,4	NW,NE	14636
BLUE BELL 22, AMENDED	2838	201	12	13	3,4	NW,NE	14637
BOUNDARY 7	1340	322	12	13	22	NE	14638
BOUNDARY 8	1340	323	12	13	22	NE	14639
BOUNDARY 9	1340	324	12	13	22	NE	14640
BOUNDARY 10	1340	325	12	13	22	NE	14641
BOUNDARY 11	1340	326	12	13	22	NE	14642
BOUNDARY 12	1340	327	12	13	22	NE	14643
BOUNDARY 13	1340	328	12	13	22	NE	14644
BOUNDARY 14	1340	329	12	13	22	NE	14645
BOUNDARY 15	1340	330	12	13	22	NE&NW	14646
BOUNDARY 16	1340	331	12	13	22	NE&NW	14647
BOUNDARY 17	1340	332	12	13	22	NW	14648
BOUNDARY 18	1340	333	12	13	22	NW	14649
BOUNDARY 19	1340	334	12	13	22	NW	14650
BOUNDARY 20	1340	335	12	13	22	NW	14651
BOUNDARY 21	1340	336	12	13	22	NW	14652
BOUNDARY 22	1340	337	12	13	22	NW	14653
BOUNDARY 23 FRACTION	1340	338	12	13	22	NW	14654
BOUNDARY 24 FRACTION	1340	339	12	13	22	NW	14655
COPPER EMPIRE 1, AMENDED	1306	306	12	13	9	NE	14656
COPPER EMPIRE 2, AMENDED	1306	307	12	13	9,10	NE,NW	14657
COPPER EMPIRE 3, AMENDED	1306	308	12	13	9	NE	14658
COPPER EMPIRE 4, AMENDED	1306	309	12	13	9	NE&NW	14659
COPPER EMPIRE 5, AMENDED	1306	310	12	13	9	NE	14660
COPPER EMPIRE 6, AMENDED	1306	311	12	13	9	NE&NW	14661
COPPER EMPIRE 7, 2ND AMENDED	2838	178	12	13	4,9	SE,NE	14662
COPPER EMPIRE 8, AMENDED	1306	313	12	13	4,9	SE,NE&NW	14663
COPPER EMPIRE 9, 2ND AMENDED	2838	179	12	13	4,9	SE,NE	14664
COPPER EMPIRE 10, AMENDED	1306	315	12	13	10	NW	14665
COPPER GIANT 1, AMENDED	2731	371	12	13	5,8	SE,NE	14666
COPPER GIANT 2, AMENDED	2731	372	12	13	4,5	SW,SE	14667
COPPER GIANT 3, AMENDED	2731	373	12	13	4,5	SW,SE	14668
COPPER GIANT 4, AMENDED	2731	374	12	13	5	SE	14669
COPPER GIANT 5, AMENDED	2731	375	12	13	5	SE&SW	14670
COPPER GIANT 6, AMENDED	2731	376	12	13	5	SE&SW	14671
COPPER GIANT 7, AMENDED	2731	377	12	13	5	SE&SW	14672
COPPER GIANT 8, AMENDED	2731	378	12	13	5,8	SE,NE	14673
COPPER JOHN EXTENSION 19, AMENDED	1038	524	12	13	17,20	SE,NE	14674
COPPER JOHN EXTENSION 21, AMENDED	1038	526	12	13	17,20,21	SE,NE,NW	14675
COPPER JOHN EXTENSION 23, AMENDED	1038	527	12	13	20,21	NE,NW	14676
COPPER JOHN EXTENSION 24, AMENDED	1063	584	12	13	20,21	NE,NW	14677
COPPER JOHN EXTENSION 25, AMENDED	1038	528	12	13	20,21	NE,NW	14678
COPPER JOHN EXTENSION 26, AMENDED	1049	250	12	13	17,20	SW,NW	14679
COPPER JOHN EXTENSION 27, AMENDED	1063	585	12	13	17,20	SE&SW,NE&NW	14680

DATE OFFICE
 001 25 1977

10:00 A.M.
 PHOENIX, ARIZONA

CLAIM NAME	DOCKET	PAGE	T(E)	R(S)	SECTION	QUADRANT	AMC#
COPPER JOHN EXTENSION 28, AMENDED	1063	586	12	13	17,20	SE,NE	14681
COPPER JOHN EXTENSION 29, AMENDED	1063	587	12	13	20	NE	14682
COPPER JOHN EXTENSION 30, AMENDED	1063	588	12	13	20	NE	14683
COPPER JOHN EXTENSION 31, 2ND AMENDED	1079	541	12	13	20	NE	14684
COPPER JOHN EXTENSION 35, AMENDED	1049	251	12	13	17	SW	14685
COPPER JOHN EXTENSION 42, AMENDED	2740	104	12	13	8,9	SE,SW	14686
COPPER JOHN EXTENSION 43, AMENDED	2740	105	12	13	9	NW&SW	14687
DECEMBER 1	2241	152	12	13	7	SW	14688
DECEMBER 2	2241	153	12	13	7	SW	14689
ESCONDIDO 1, AMENDED	1742	78	12	13	18	NE	14690
FRIJOLE, 3RD AMENDED	2965	149	12	13	17,18	NW,NE	14691
HOPE 1	1469	28	12	13	7,18	SE&SW,NW	14692
HOPE 2	1469	27	12	13	7,18	SE&SW,NE&NW	14693
JULY 1	2331	293	12	13	7,18	SW,NW	14694
JULY 2	2331	292	12	13	18	NE&NW	14695
JULY 5	3058	487	12	13	10	NW	14696
LUCKY BOY 1, AMENDED	1742	76	12	13	18	NE	14697
MAY 1, AMENDED	2838	177	12	13	9,10	NE,NW	14698
MAY BIRD 2, AMENDED	2485	333	12	13	7	SW	14699
" " " "	"	"	11	13	12,13	SE,NE	
MAY BIRD 3, AMENDED	2485	334	12	13	7	SW	14700
" " " "	"	"	11	13	12	SE	
MAY BIRD 4, AMENDED	2485	335	11	13	12	SE	14701
MAY BIRD 5, AMENDED	2485	336	11	13	12	SE	14702
MAY BIRD 6, AMENDED	2485	337	11	13	12	SE&NE	14703
MAY BIRD 7, AMENDED	2485	338	11	13	12	ALL	14704
MAY BIRD 9, AMENDED	2485	339	11	13	12	NW&NE	14705
MAY BIRD 10, AMENDED	2485	340	11	13	12	NW&NE	14706
MAY BIRD 11, AMENDED	2485	341	11	13	12	NW&NE	14707
MAY BIRD 16, AMENDED	2485	342	12	13	7	NW	14708
" " " "	"	"	11	13	12	NE	
MAY BIRD 17, AMENDED	2485	343	11	13	12	NE	14709
MAY BIRD 18, AMENDED	2485	344	11	13	12	NE	14710
MAY BIRD 19, AMENDED	2485	345	11	13	1,12	SE,NE	14711
MAY BIRD 21, 2ND AMENDED	2485	346	12	13	7	NW	14712
" " " "	"	"	11	13	12	NE	
MAY BIRD 36, AMENDED	2485	347	11	13	13	NE	14713
MAY BIRD 37, AMENDED	2485	348	12	13	7,18	SW,NW	14714
" " " "	"	"	11	13	12,13	SE,NE	
MAY BIRD 38, AMENDED	2485	349	12	13	18	NW	14715
" " " "	"	"	11	13	13	NE	
MAY BIRD 39, AMENDED	2485	350	12	13	18	NW	14716
" " " "	"	"	11	13	13	NE	
MAY BIRD 40, AMENDED	2485	351	12	13	18	NW	14717
" " " "	"	"	11	13	13	NE	
MAY BIRD 41, AMENDED	2485	352	12	13	18	NW	14718
MAY BIRD 42, AMENDED	2485	353	12	13	18	NW&SW	14719
" " " "	"	"	11	13	13	NE&SE	
MAY BIRD 43, AMENDED	2485	354	12	13	18	NW	14720
MAY BIRD 44, AMENDED	2485	355	12	13	18	NW	14721
MAY BIRD 51, AMENDED	2485	356	12	13	6,7	SW,NW	14722
" " " "	"	"	11	13	12	NE	
MAY BIRD 52, AMENDED	2485	357	12	13	6,7	SW,NW	14723
" " " "	"	"	11	13	1,12	SE,NE	
MAY BIRD 58, AMENDED	2485	358	12	13	6,7	SW,NW	14724
MAY BIRD 59, AMENDED	2485	359	12	13	6	SE&SW	14725
MAY BIRD 60, AMENDED	2485	360	12	13	6	SE&SW	14726
MAY BIRD 62, AMENDED	2485	361	12	13	6	SW	14727
MONZONITE 1	1602	116	12	13	4,9	SW,NW	14728
NEW YEARS EVE EXTENSION 12, AMENDED	2731	379	12	13	9	NW	14729
NEW YEARS EVE EXTENSION 13, AMENDED	2731	380	12	13	9	NW	14730
NEW YEARS EVE EXTENSION 14, AMENDED	2731	381	12	13	9	NW	14731
NEW YEARS EVE EXTENSION 15, AMENDED	2731	382	12	13	4,9	SW,NW	14732
NEW YEARS EVE EXTENSION 16, 2ND AMENDED	2747	206	12	13	8	NE	14733
NEW YEARS EVE EXTENSION 17, AMENDED	2731	384	12	13	8,9	NE,NW	14734
NEW YEARS EVE EXTENSION 18, AMENDED	2731	385	12	13	8,9	NE,NW	14735
NEW YEARS EVE EXTENSION 19, AMENDED	2731	386	12	13	8,9	NE,NW	14736
NEW YEARS EVE EXTENSION 20, AMENDED	2731	387	12	13	8	NE&SE	14737
NEW YEARS EVE EXTENSION 21, AMENDED	2731	388	12	13	4,5,8,9	SW,SE,NE,NW	14738
NEW YEARS EVE EXTENSION 22, 2ND AMENDED	2747	205	12	13	5,8	SE,NE	14739
OAKIE 1, AMENDED	1079	538	12	13	20	NW	14740
OAKIE 6, AMENDED	1079	539	12	13	20	NW	14741
OAKIE 9, AMENDED	1079	540	12	13	17,20	SW,NW	14742
OAKIE 21, AMENDED	2302	199	12	13	20	NW	14743
OAKIE 22	2302	200	12	13	20	NW	14744
OAKIE 23	2302	201	12	13	20	NW	14745
OAKIE 24	2302	202	12	13	20	NW&NE	14746
OAKIE 25	2302	203	12	13	20	NE	14747
OAKIE 26	2302	204	12	13	20	NE	14748
OAKIE 27	2302	205	12	13	20	NE	14749
OCTOBER 2	2469	245	11	13	12	NE	14750
PANA BLANCA EXTENSION 1, 2ND AMENDED	2379	301	12	13	6,7	SE,NE	14751
PANA BLANCA EXTENSION 2, 2ND AMENDED	2379	302	12	13	6,7	SE,NW&NE	14752
PANA BLANCA EXTENSION 3, 2ND AMENDED	2379	303	12	13	6	SE	14753
PANA BLANCA EXTENSION 4, 2ND AMENDED	2379	304	12	13	6,7	SE&SW,NE&NW	14754

CLAIM NAME	DOCKET	PAGE	T(E)	R(S)	SECTION	QUADRANT	AMC#
PANA BLANCA EXTENTION 5, 3RD AMENDED	2556	374	12	13	7	NW	14755
PANA BLANCA EXTENSION 6, 2ND AMENDED	2379	306	12	13	7	NW	14756
PANA BLANCA EXTENSION 7, 3RD AMENDED	2556	375	11	13	12	NE&SE	14757
" " " " " "	"	"	12	13	7	NW&SW	
PANA BLANCA EXTENSION 8, 2ND AMENDED	2379	308	11	13	12	NE&SE	14758
" " " " " "	"	"	12	13	7	NW	
P. B. 2, 2ND AMENDED	2444	238	12	13	7	NW	14759
P. B. 5, 2ND AMENDED	2384	183	12	13	6	SE	14760
P. B. 8	2380	290	12	13	8	NE	14761
PENA BLANCA 5, 2ND AMENDED	2379	294	12	13	5,6	SW,SE	14762
PLADA 1	2731	365	12	13	5,8,9	SE,NE,NW	14763
PLADA 2	2731	366	12	13	9	NW	14764
PLADA 3, AMENDED	2747	207	12	13	5,8	SW,SE	14765
PLADA 4	2731	368	12	13	9	SW	14766
PLADA 5	2731	369	12	13	8,9	SE,SW	14767
PLADA 6, AMENDED	2769	82	12	13	8,9	SE,SW	14768
QUARTZ HILL 3, AMENDED	2485	362	12	13	18	NE	14769
RED HILL EXTENSION 1, AMENDED	1072	586	12	13	20	NW	14770
RED HILL EXTENSION 2, AMENDED	1003	382	12	13	17,20	SW,NW	14771
RED HILL EXTENSION 3, AMENDED	1049	254	12	13	17	SW	14772
RED HILL EXTENSION 6, AMENDED	1063	575	12	13	17,20	SW,NW	14773
RED HILL EXTENSION 7, AMENDED	1072	587	12	13	20	NW	14774
RED HILL EXTENSION 10, AMENDED	1072	588	12	13	20	NE&NW	14775
RED HILL EXTENSION 11, AMENDED	1063	572	12	13	20	NW	14776
RED HILL EXTENSION 12, AMENDED	1063	573	12	13	20	NW	14777
RED HILL EXTENSION 13, AMENDED	1049	256	12	13	17	NW&SW	14778
RED HILL EXTENSION 17, AMENDED	1049	257	12	13	17	SW	14779
RESERVE 3	822	482	12	13	10	NW	14780
RESERVE 7	822	486	12	13	10	SE	14781
RESERVE 8	822	487	12	13	10	SE	14782
RESERVE 9	822	488	12	13	10,15	SE,NE	14783
RESERVE 10	822	489	12	13	10	SE	14784
RESERVE 11	822	490	12	13	10,15	SE,NE	14785
RESERVE 12	822	491	12	13	10	SE	14786
RESERVE 13	822	492	12	13	10,15	SE,NE	14787
RESERVE 14	822	493	12	13	10	SE	14788
RESERVE 15, 3RD AMENDED	1154	188	12	13	10,15	SE,NE	14789
RESERVE 16	923	581	12	13	15	NE	14790
RESERVE 17	923	592	12	13	15	NE&NW	14791
RESERVE 18	923	593	12	13	15	NE&NW	14792
RESERVE 19, AMENDED	1154	189	12	13	15	NE	14793
RESERVE 20	923	595	12	13	15	NE&NW	14794
RESERVE 21	923	596	12	13	15	NE&NW	14795
RESERVE 22	932	353	12	13	15	NW&SW	14796
RESERVE 23	923	582	12	13	15	NE	14797
RESERVE 24	923	583	12	13	15	NE,SE&SW	14798
RESERVE 25	923	584	12	13	15	SE&SW	14799
RESERVE 26	923	585	12	13	15	NE&SE	14800
RESERVE 27	923	586	12	13	15	NE&SE	14801
RESERVE 28	923	587	12	13	15	NE&SE	14802
RESERVE 29	935	566	12	13	15,22	SE&NE	14803
RESERVE 30	923	588	12	13	15,22	SE,NE	14804
RESERVE 31	923	589	12	13	15	SE	14805
RESERVE 32	923	590	12	13	15,22	SE,NE	14806
RESERVE 33	923	591	12	13	15	SW	14807
RESERVE 34	935	565	12	13	15	SW	14808
RESERVE 36 FRACTION	2302	215	12	13	15	SE	14809
RESERVE 37 FRACTION	2302	216	12	13	15	SE	14810
RESERVE 38 FRACTION	2302	217	12	13	15	SE	14811
RESERVE 39 FRACTION	2302	218	12	13	15	SW	14812
SEPTEMBER 4	2331	291	12	13	6,7	SW,NW	14813
SEPTEMBER 5	2331	290	11	13	12	NE&SE	14814
SEPTEMBER 6	2331	289	11	13	12	NE	14815
TINAJA 3, AMENDED	1063	578	12	13	15,16,22	SW,SE,NW	14816
TINAJA 4, AMENDED	1063	579	12	13	16,21,22	SE,NE,NW	14817
TINAJA 5, AMENDED	1063	580	12	13	21,22	NE,NW	14818
TINAJA 6	3175	179	12	13	15,22	SW,NW	14819
TINAJA 7	3175	180	12	13	21,22	NE,NW	14820
TINAJA 9, AMENDED	1063	581	12	13	21	NE&NW	14821
TINAJA 10, AMENDED	1063	582	12	13	21	NE&NW	14822
TINAJA 11, AMENDED	1072	589	12	13	21	NE&NW	14823
TINAJA 12, AMENDED	1063	583	12	13	21	NW	14824
TINAJA 14	883	17	12	13	21	NE&NW	14825
TINAJA 16, AMENDED	1089	153	12	13	15	SW	14826
TINAJA 19	2302	207	12	13	21	NW	14827
TINAJA 20	2302	208	12	13	21	NW	14828
TINAJA 21	2302	209	12	13	21	NW&NE	14829
TINAJA 22	2302	210	12	13	21	NE	14830
TINAJA 23	2302	211	12	13	21	NE	14831
TINAJA 24	2302	212	12	13	21	NE	14832
TINAJA 25	2302	213	12	13	21	NE	14833
TINAJA 26	2302	214	12	13	21,22	NE,NW	14834
VIRGINIA 1, AMENDED	1746	522	12	13	17	SW	14835
VIRGINIA 2, AMENDED	1746	523	12	13	17	SW	14836
VIRGINIA 3, AMENDED	1746	524	12	13	17	SW	14837
VIRGINIA 4, AMENDED	1748	571	12	13	17	SW	14838

TOTAL NUMBER OF CLAIMS = 241

UNPATENTED CLAIMS - SIERRITA/ESPERANZA

CLAIM NAME	DOCKET	PAGE	T(E)	R(S)	SECTION	QUADRANT	AMC#
ANTICIPATION 9, AMENDED	1079	533	12	13	10	NW	
ANTICIPATION 10, AMENDED	1079	534	12	13	9,10	NE,NW	
ANTICIPATION 11, AMENDED	1306	302	12	13	9,10	NE,NW	
ANTICIPATION 13	836	415	12	13	13	NW	
ANTICIPATION 14	836	416	12	13	13	NW	
ANTICIPATION 18, AMENDED	1306	303	12	13	10	NW	
ANTICIPATION 19, AMENDED	1306	304	12	13	10	NW	
ANTICIPATION 20, AMENDED	1306	305	12	13	10	NW	
ANTICIPATION 22	915	300	12	13	13	NW&SW	
ANTICIPATION 23	915	301	12	13	13	NW&SW	
ANTICIPATION 24	923	597	12	13	13	NW	
ANTICIPATION 25	923	598	12	13	13	NW&NE	
BLACK JACK 1, AMENDED	2270	231	11	13	12	SE	
" " "	"	"	12	13	7	SW	
BLACK JACK 2, AMENDED	2280	467	12	13	7	SW	
BLACK JACK 3, AMENDED	2280	468	12	13	7	SW	
BLACK JACK 4, AMENDED	2280	469	12	13	7,18	SW,NW	
BLACK JACK EXTENSION 1, AMENDED	2280	489	12	13	7	NE&NW	
BLACK JACK EXTENSION 2, AMENDED	2280	490	12	13	6,7	SE,NE	
BLUE BELL 1, AMENDED	2838	180	12	13	3,9,10	SW,NE,NW	
BLUE BELL 2, AMENDED	2838	181	12	13	3,4,9,10	SW,SW,NE,NW	
BLUE BELL 3, AMENDED	2838	182	12	13	3,4	SW,SE	
BLUE BELL 4, AMENDED	2838	183	12	13	3,4	SW,SE	
BLUE BELL 5, AMENDED	2838	184	12	13	4	SE	
BLUE BELL 6, AMENDED	2838	185	12	13	3,4	SW,SE	
BLUE BELL 7, AMENDED	2838	186	12	13	4	SE&SW	
BLUE BELL 8, AMENDED	2838	187	12	13	4	NE&SE	
BLUE BELL 9, AMENDED	2838	188	12	13	4	SE	
BLUE BELL 10, AMENDED	2838	189	12	13	3,4	NW&SW,NE&SE	
BLUE BELL 11, AMENDED	2838	190	12	13	3	NW&SW	
BLUE BELL 12, AMENDED	2838	191	12	13	3	SW	
BLUE BELL 13, AMENDED	2838	192	12	13	4	SW&SE	
BLUE BELL 14, AMENDED	2838	193	12	13	4	SW	
BLUE BELL 15, AMENDED	2838	194	12	13	4	SW	
BLUE BELL 16, AMENDED	2838	195	12	13	4	SW&SE	
BLUE BELL 17, AMENDED	2838	196	12	13	4	SW	
BLUE BELL 18, AMENDED	2838	197	12	13	4	ALL	
BLUE BELL 19, AMENDED	2838	198	12	13	4	NE&SE	
BLUE BELL 20, AMENDED	2838	199	12	13	4	NE	
BLUE BELL 21, AMENDED	2838	200	12	13	3,4	NW,NE	
BLUE BELL 22, AMENDED	2838	201	12	13	3,4	NW,NE	
BOUNDARY 7	1340	322	12	13	22	NE	
BOUNDARY 8	1340	323	12	13	22	NE	
BOUNDARY 9	1340	324	12	13	22	NE	
BOUNDARY 10	1340	325	12	13	22	NE	
BOUNDARY 11	1340	326	12	13	22	NE	
BOUNDARY 12	1340	327	12	13	22	NE	
BOUNDARY 13	1340	328	12	13	22	NE	
BOUNDARY 14	1340	329	12	13	22	NE	
BOUNDARY 15	1340	330	12	13	22	NE	
BOUNDARY 16	1340	331	12	13	22	NE&NW	
BOUNDARY 17	1340	332	12	13	22	NE&NW	
BOUNDARY 18	1340	333	12	13	22	NW	
BOUNDARY 19	1340	334	12	13	22	NW	
BOUNDARY 20	1340	335	12	13	22	NW	
BOUNDARY 21	1340	336	12	13	22	NW	
BOUNDARY 22	1340	337	12	13	22	NW	
BOUNDARY 23 FRACTION	1340	338	12	13	22	NW	
BOUNDARY 24 FRACTION	1340	339	12	13	22	NW	
COPPER EMPIRE 1, AMENDED	1306	306	12	13	9	NE	
COPPER EMPIRE 2, AMENDED	1306	307	12	13	9,10	NE,NW	
COPPER EMPIRE 3, AMENDED	1306	308	12	13	9	NE	
COPPER EMPIRE 4, AMENDED	1306	309	12	13	9	NE&NW	
COPPER EMPIRE 5, AMENDED	1306	310	12	13	9	NE	
COPPER EMPIRE 6, AMENDED	1306	311	12	13	9	NE&NW	
COPPER EMPIRE 7, 2ND AMENDED	2838	178	12	13	4,9	SE,NE	
COPPER EMPIRE 8, AMENDED	1306	313	12	13	4,9	SE,NE&NW	
COPPER EMPIRE 9, 2ND AMENDED	2838	179	12	13	4,9	SE,NE	
COPPER EMPIRE 10, AMENDED	1306	315	12	13	10	NW	
COPPER GIANT 1, AMENDED	2731	371	12	13	5,8	SE,NE	
COPPER GIANT 2, AMENDED	2731	372	12	13	4,5	SW,SE	
COPPER GIANT 3, AMENDED	2731	373	12	13	4,5	SW,SE	
COPPER GIANT 4, AMENDED	2731	374	12	13	5	SE	
COPPER GIANT 5, AMENDED	2731	375	12	13	5	SE&SW	
COPPER GIANT 6, AMENDED	2731	376	12	13	5	SE&SW	
COPPER GIANT 7, AMENDED	2731	377	12	13	5	SE&SW	
COPPER GIANT 8, AMENDED	2731	378	12	13	5,8	SE,NE	
COPPER JOHN EXTENSION 19, AMENDED	1038	524	12	13	17,20	SE,NE	
COPPER JOHN EXTENSION 21, AMENDED	1038	526	12	13	17,20,21	SE,NE,NW	
COPPER JOHN EXTENSION 23, AMENDED	1038	527	12	13	20,21	NE,NW	
COPPER JOHN EXTENSION 24, AMENDED	1063	584	12	13	20,21	NE,NW	
COPPER JOHN EXTENSION 25, AMENDED	1038	528	12	13	20,21	NE,NW	
COPPER JOHN EXTENSION 26, AMENDED	1049	250	12	13	17,20	SW,NW	
COPPER JOHN EXTENSION 27, AMENDED	1063	585	12	13	17,20	SE&SW,NE&NW	

RECEIVED
 B. L. M. Z STATE OFFICE
 OCT 25 1977
 10:00 A.M.
 PHOENIX, ARIZONA

CLAIM NAME	DOCKET	PAGE	T(E)	R(S)	SECTION	QUADRANT	AMC#
COPPER JOHN EXTENSION 28, AMENDED	1063	586	12	13	17,20	SE,NE	
COPPER JOHN EXTENSION 29, AMENDED	1063	587	12	13	20	NE	
COPPER JOHN EXTENSION 30, AMENDED	1063	588	12	13	20	NE	
COPPER JOHN EXTENSION 31, 2ND AMENDED	1079	541	12	13	20	NE	
COPPER JOHN EXTENSION 35, AMENDED	1049	251	12	13	17	SW	
COPPER JOHN EXTENSION 42, AMENDED	2740	104	12	13	8,9	SE,SW	
COPPER JOHN EXTENSION 43, AMENDED	2740	105	12	13	9	NW&SW	
DECEMBER 1	2241	152	12	13	7	SW	
DECEMBER 2	2241	153	12	13	7	SW	
ESCONDIDO 1, AMENDED	1742	78	12	13	18	NE	
FRIJOLE, 3RD AMENDED	2965	149	12	13	17,18	NW,NE	
HOPE 1	1469	28	12	13	7,18	SE&SW,NW	
HOPE 2	1469	27	12	13	7,18	SE&SW,NE&NW	
JULY 1	2331	293	12	13	7,18	SW,NW	
JULY 2	2331	292	12	13	18	NE&NW	
JULY 5	3058	487	12	13	10	NW	
LUCKY BOY 1, AMENDED	1742	76	12	13	18	NE	
MAY 1, AMENDED	2838	177	12	13	9,10	NE,NW	
MAY BIRD 2, AMENDED	2485	333	12	13	7	SW	
" " " " " "	"	"	11	13	12,13	SE,NE	
MAY BIRD 3, AMENDED	2485	334	12	13	7	SW	
" " " " " "	"	"	11	13	12	SE	
MAY BIRD 4, AMENDED	2485	335	11	13	12	SE	
MAY BIRD 5, AMENDED	2485	336	11	13	12	SE	
MAY BIRD 6, AMENDED	2485	337	11	13	12	SE&NE	
MAY BIRD 7, AMENDED	2485	338	11	13	12	ALL	
MAY BIRD 9, AMENDED	2485	339	11	13	12	NW&NE	
MAY BIRD 10, AMENDED	2485	340	11	13	12	NW&NE	
MAY BIRD 11, AMENDED	2485	341	11	13	12	NW&NE	
MAY BIRD 16, AMENDED	2485	342	12	13	7	NW	
" " " " " "	"	"	11	13	12	NE	
MAY BIRD 17, AMENDED	2485	343	11	13	12	NE	
MAY BIRD 18, AMENDED	2485	344	11	13	12	NE	
MAY BIRD 19, AMENDED	2485	345	11	13	1,12	SE,NE	
MAY BIRD 21, 2ND AMENDED	2485	346	12	13	7	NW	
" " " " " "	"	"	11	13	12	NE	
MAY BIRD 36, AMENDED	2485	347	11	13	13	NE	
MAY BIRD 37, AMENDED	2485	348	12	13	7,18	SW,NW	
" " " " " "	"	"	11	13	12,13	SE,NE	
MAY BIRD 38, AMENDED	2485	349	12	13	18	NW	
" " " " " "	"	"	11	13	13	NE	
MAY BIRD 39, AMENDED	2485	350	12	13	18	NW	
" " " " " "	"	"	11	13	13	NE	
MAY BIRD 40, AMENDED	2485	351	12	13	18	NW	
" " " " " "	"	"	11	13	13	NE	
MAY BIRD 41, AMENDED	2485	352	12	13	18	NW	
MAY BIRD 42, AMENDED	2485	353	12	13	18	NW&SW	
" " " " " "	"	"	11	13	13	NE&SE	
MAY BIRD 43, AMENDED	2485	354	12	13	18	NW	
MAY BIRD 44, AMENDED	2485	355	12	13	18	NW	
MAY BIRD 51, AMENDED	2485	356	12	13	6,7	SW,NW	
" " " " " "	"	"	11	13	12	NE	
MAY BIRD 52, AMENDED	2485	357	12	13	6,7	SW,NW	
" " " " " "	"	"	11	13	1,12	SE,NE	
MAY BIRD 58, AMENDED	2485	358	12	13	6,7	SW,NW	
MAY BIRD 59, AMENDED	2485	359	12	13	6	SE&SW	
MAY BIRD 60, AMENDED	2485	360	12	13	6	SE&SW	
MAY BIRD 62, AMENDED	2485	361	12	13	6	SW	
MONZONITE 1	1602	116	12	13	4,9	SW,NW	
NEW YEARS EVE EXTENSION 12, AMENDED	2731	379	12	13	9	NW	
NEW YEARS EVE EXTENSION 13, AMENDED	2731	380	12	13	9	NW	
NEW YEARS EVE EXTENSION 14, AMENDED	2731	381	12	13	9	NW	
NEW YEARS EVE EXTENSION 15, AMENDED	2731	382	12	13	4,9	SW,NW	
NEW YEARS EVE EXTENSION 16, 2ND AMENDED	2747	206	12	13	8	NE	
NEW YEARS EVE EXTENSION 17, AMENDED	2731	384	12	13	8,9	NE,NW	
NEW YEARS EVE EXTENSION 18, AMENDED	2731	385	12	13	8,9	NE,NW	
NEW YEARS EVE EXTENSION 19, AMENDED	2731	386	12	13	8,9	NE,NW	
NEW YEARS EVE EXTENSION 20, AMENDED	2731	387	12	13	8	NE&SE	
NEW YEARS EVE EXTENSION 21, AMENDED	2731	388	12	13	4,5,8,9	SW,SE,NE,NW	
NEW YEARS EVE EXTENSION 22, 2ND AMENDED	2747	205	12	13	5,8	SE,NE	
OAKIE 1, AMENDED	1079	538	12	13	20	NW	
OAKIE 6, AMENDED	1079	539	12	13	20	NW	
OAKIE 9, AMENDED	1079	540	12	13	17,20	SW,NW	
OAKIE 21, AMENDED	2302	199	12	13	20	NW	
OAKIE 22	2302	200	12	13	20	NW	
OAKIE 23	2302	201	12	13	20	NW	
OAKIE 24	2302	202	12	13	20	NW	
OAKIE 25	2302	203	12	13	20	NW&NE	
OAKIE 26	2302	204	12	13	20	NE	
OAKIE 27	2302	205	12	13	20	NE	
OCTOBER 2	2469	245	11	13	12	NE	
PANA BLANCA EXTENSION 1, 2ND AMENDED	2379	301	12	13	6,7	SE,NE	
PANA BLANCA EXTENSION 2, 2ND AMENDED	2379	302	12	13	6,7	SE,NW&NE	
PANA BLANCA EXTENSION 3, 2ND AMENDED	2379	303	12	13	6	SE	
PANA BLANCA EXTENSION 4, 2ND AMENDED	2379	304	12	13	6,7	SE&SW,NE&NW	

RECEIVED
B. L. M. AZ STATE OFFICE
OCT 20 1977
10:00 A.M.
PHOENIX, ARIZONA

CLAIM NAME	DOCKET	PAGE	T(E)	R(S)	SECTION	QUADRANT	AMC#
PANA BLANCA EXTENTION 5, 3RD AMENDED	2556	374	12	13	7	NW	
PANA BLANCA EXTENSION 6, 2ND AMENDED	2379	306	12	13	7	NW	
PANA BLANCA EXTENSION 7, 3RD AMENDED	2556	375	11	13	12	NE&SE	
" " " " " "	"	"	12	13	7	NW&SW	
PANA BLANCA EXTENSION 8, 2ND AMENDED	2379	308	11	13	12	NE&SE	
" " " " " "	"	"	12	13	7	NW	
P. B. 2, 2ND AMENDED	2444	238	12	13	7	NW	
P. B. 5, 2ND AMENDED	2384	183	12	13	6	SE	
P. B. 8	2380	290	12	13	8	NE	
PENA BLANCA 5, 2ND AMENDED	2379	294	12	13	5,6	SW,SE	
PLADA 1	2731	365	12	13	5,8,9	SE,NE,NW	
PLADA 2	2731	366	12	13	9	NW	
PLADA 3, AMENDED	2747	207	12	13	5,8	SW,SE	
PLADA 4	2731	368	12	13	9	SW	
PLADA 5	2731	369	12	13	8,9	SE,SW	
PLADA 6, AMENDED	2769	82	12	13	8,9	SE,SW	
QUARTZ HILL 3, AMENDED	2485	362	12	13	18	NE	
RED HILL EXTENSION 1, AMENDED	1072	586	12	13	20	NW	
RED HILL EXTENSION 2, AMENDED	1003	382	12	13	17,20	SW,NW	
RED HILL EXTENSION 3, AMENDED	1049	254	12	13	17	SW	
RED HILL EXTENSION 6, AMENDED	1063	575	12	13	17,20	SW,NW	
RED HILL EXTENSION 7, AMENDED	1072	587	12	13	20	NW	
RED HILL EXTENSION 10, AMENDED	1072	588	12	13	20	NE&NW	
RED HILL EXTENSION 11, AMENDED	1063	572	12	13	20	NW	
RED HILL EXTENSION 12, AMENDED	1063	573	12	13	20	NW	
RED HILL EXTENSION 13, AMENDED	1049	256	12	13	17	NW&SW	
RED HILL EXTENSION 17, AMENDED	1049	257	12	13	17	SW	
RESERVE 3	822	482	12	13	10	NW	
RESERVE 7	822	486	12	13	10	SE	
RESERVE 8	822	487	12	13	10	SE	
RESERVE 9	822	488	12	13	10,15	SE,NE	
RESERVE 10	822	489	12	13	10	SE	
RESERVE 11	822	490	12	13	10,15	SE,NE	
RESERVE 12	822	491	12	13	10	SE	
RESERVE 13	822	492	12	13	10,15	SE,NE	
RESERVE 14	822	493	12	13	10	SE	
RESERVE 15, 3RD AMENDED	1154	188	12	13	10,15	SE,NE	
RESERVE 16	923	581	12	13	15	NE	
RESERVE 17	923	592	12	13	15	NE&NW	
RESERVE 18	923	593	12	13	15	NE&NW	
RESERVE 19, AMENDED	1154	189	12	13	15	NE	
RESERVE 20	923	595	12	13	15	NE&NW	
RESERVE 21	923	596	12	13	15	NE&NW	
RESERVE 22	932	353	12	13	15	NW&SW	
RESERVE 23	923	582	12	13	15	NE	
RESERVE 24	923	583	12	13	15	NE,SE&SW	
RESERVE 25	923	584	12	13	15	SE&SW	
RESERVE 26	923	585	12	13	15	NE&SE	
RESERVE 27	923	586	12	13	15	NE&SE	
RESERVE 28	923	587	12	13	15	NE&SE	
RESERVE 29	935	566	12	13	15,22	SE&NE	
RESERVE 30	923	588	12	13	15,22	SE,NE	
RESERVE 31	923	589	12	13	15	SE	
RESERVE 32	923	590	12	13	15,22	SE,NE	
RESERVE 33	923	591	12	13	15	SW	
RESERVE 34	935	565	12	13	15	SW	
RESERVE 36 FRACTION	2302	215	12	13	15	SE	
RESERVE 37 FRACTION	2302	216	12	13	15	SE	
RESERVE 38 FRACTION	2302	217	12	13	15	SE	
RESERVE 39 FRACTION	2302	218	12	13	15	SW	
SEPTEMBER 4	2331	291	12	13	6,7	SW,NW	
SEPTEMBER 5	2331	290	11	13	12	NE&SE	
SEPTEMBER 6	2331	289	11	13	12	NE	
TINAJA 3, AMENDED	1063	578	12	13	15,16,22	SW,SE,NW	
TINAJA 4, AMENDED	1063	579	12	13	16,21,22	SE,NE,NW	
TINAJA 5, AMENDED	1063	580	12	13	21,22	NE,NW	
TINAJA 6	3175	179	12	13	15,22	SW,NW	
TINAJA 7	3175	180	12	13	21,22	NE,NW	
TINAJA 9, AMENDED	1063	581	12	13	21	NE&NW	
TINAJA 10, AMENDED	1063	582	12	13	21	NE&NW	
TINAJA 11, AMENDED	1072	589	12	13	21	NE&NW	
TINAJA 12, AMENDED	1063	583	12	13	21	NW	
TINAJA 14	883	17	12	13	21	NE&NW	
TINAJA 16, AMENDED	1089	153	12	13	15	SW	
TINAJA 19	2302	207	12	13	21	NW	
TINAJA 20	2302	208	12	13	21	NW	
TINAJA 21	2302	209	12	13	21	NW&NE	
TINAJA 22	2302	210	12	13	21	NE	
TINAJA 23	2302	211	12	13	21	NE	
TINAJA 24	2302	212	12	13	21	NE	
TINAJA 25	2302	213	12	13	21	NE	
TINAJA 26	2302	214	12	13	21,22	NE,NW	
VIRGINIA 1, AMENDED	1746	522	12	13	17	SW	
VIRGINIA 2, AMENDED	1746	523	12	13	17	SW	
VIRGINIA 3, AMENDED	1746	524	12	13	17	SW	
VIRGINIA 4, AMENDED	1748	571	12	13	17	SW	

TOTAL NUMBER OF CLAIMS = 241.

RECEIVED
B. L. M. AZ STATE OFFICE
OCT 25 1977
10:00 A.M.
PHOENIX, ARIZONA

NOTICE!!

These documents have been scanned!

Do not place un-scanned documents beneath this notice!

Do not remove this notice from this file!

GPO Jacket No. 560-102
Print Order 61549
Rise Business Services, LLC
Job=AZ15 9/23/2019



Box Number= AZ15279



Claim Begin-End: AMC014598-AMC014838

5 Miscellaneous



AZ15279-4

AMC013512-AMC014972

**NO
DOCUMENTS
FOUND**

NO DOCUMENTS FOUND
NO DOCUMENTS FOUND

NOTICE!!

These documents have been scanned!

Do not place un-scanned documents beneath this notice!

Do not remove this notice from this file!

GPO Jacket No. 560-102
Print Order 61549
Rise Business Services, LLC
Job=AZ15 9/23/2019



Box Number= AZ15279



Claim Begin-End: AMC014598-AMC014838

6 Location Notices-Amendments and Supporting Documents



AZ15279-4

AMC013512-AMC014972

**NO
DOCUMENTS
FOUND**

NO DOCUMENTS FOUND
NO DOCUMENTS FOUND